

PTAP-24 City of Dixon Final Report

2023-24 Pavement Management Program Update

September 8, 2023



Prepared by:



Harris & AssociatesSM

The preparation of this report has been financed in part by grants from the Federal Highway Administration, U.S. Department of Transportation. The contents of this report do not necessarily reflect the official views or policy of the U.S. Department of Transportation.

TABLE OF CONTENTS

List of Tables & Figures
Acronyms & Abbreviations

Executive Summary	1
Purpose.....	2
Network Description	2
Existing Pavement Condition	4
Pavement Management Strategy.....	6
Budget Needs.....	8
Budget Analysis/Scenarios	9
No Funds (\$0).....	11
Expected Annual Budget (\$800 thousand Biennially).....	12
Maintain PCI of 67 (\$3.4 million)	13
Five Point Increase in PCI (\$5.5 million)	14
Budget Needs Average (\$5.9 million)	15
Program Budget Options and PMP Suggestions.....	18
Limits of Study	19
Maintenance Strategy Development.....	20
Annual Budget Projects.....	20
Maintenance Strategy Assignments	20
Maintenance Decisions.....	22
Pavement Management Program Reports	22
System Maintenance.....	23

Appendix I – Pavement Condition Index & Remaining Service Life Section PCI/RSL Listing Report

Appendix II - Budget Analysis Report

- A. Budget Needs Report and Treatment Cost Details– Seven Years
- B. Average PCI by Annual Funding Chart
- C. Deferred Maintenance Cost Trend by Annual Funding Chart
- D. Budget Scenario Cost and Network Condition Summaries
- E. Annual Work Program and Project Selection List - \$800 thousand Biennially

Appendix III - Backup Data

- A. Section Description Inventory Report
- B. Inventory of Applied Maintenance
- C. Maintenance Treatment Decision Trees

Appendix IV – Quality Assurance/Quality Control Quality Management Report (QMR)

LIST OF TABLES

	<u>Page</u>
Table 1 Pavement Mileage by Functional Class.....	2
Table 2 Network Replacement Value	3
Table 3 PCI Breakdown Descriptions.....	4
Table 4 PCI by Functional Class.....	4
Table 5 Percentage of Network Area by Functional Class and Condition Category.....	5
Table 6 Agency’s Maintenance Treatments by Condition Category	8
Table 7 Budget Needs Analysis.....	9

LIST OF FIGURES

Figure 1 Percentage of Network by Functional Class.....	3
Figure 2 Centerline Miles of Street by Condition.....	5
Figure 3 Alligator Cracking Deduct Curve.....	6
Figure 4 Pavement Management – Applying Cost Effective Treatment	7
Figure 5 PCI Chart.....	16
Figure 6 Deferred Maintenance Chart	17
Figure 7 PCI and Deferred Maintenance Chart	18

ACRONYMS & ABBREVIATIONS

AC:	Asphalt Concrete
CIP:	Capital Improvement Plan
DBE:	Disadvantage Business Enterprise
DM:	Deferred Maintenance
FC:	Functional Classification
GASB:	Governmental Accounting Standards Board
GIS:	Geographic Information System
MTC:	Metropolitan Transmission Commission
OL:	Overlay
PCC:	Portland Cement Concrete
PCI:	Pavement Condition Index
PM:	Preventative Maintenance
PMP:	Pavement Management Program
PTAP:	Pavement Technical Assistance Program
ST:	Surface Type

EXECUTIVE SUMMARY

In June to July of 2023, Harris & Associates updated the Pavement Management Program (PMP) for the City of Dixon under a contract with the Metropolitan Transportation Commission (MTC) of the San Francisco Bay Area for their Pavement Technical Assistance Program (PTAP), Round 24. For this update, a total of approximately 73 centerline miles were surveyed. Pavement inspections were based on the MTC PMS inspection methodology. Under this method, pavement distress, severity, and quantity of distress data is recorded for a 10% representative sample of a management segment. 100% of a pavement segment was reviewed to determine the most representative sample unit. MTC’s Asphalt and Concrete distress identification manuals were used during field review. The City also has 12 parking lots that were included in the surveys. *Parking lots have been excluded from the analysis of this report.*

The PMP provides a management tool to inventory street pavement, assess pavement condition, record historical maintenance, forecast budget needs, and view impacts of funding on citywide pavement condition over time. The PMP is also a software-based tool for analyzing pavement conditions and recommending rehabilitation strategies based on funding levels. The software focuses on providing cost effective recommendations that enhance the overall system Pavement Condition Index (PCI)*. In general, asphalt concrete pavement deteriorates over time by both traffic loading and weathering. The MTC software recommends that 12% of the budget to be put towards preventive maintenance treatments† such as surface seals or crack seals. The remaining budget is allocated to more expensive asphalt concrete overlays and reconstructions. Preventive maintenance treatments are important because they can sustain a street’s PCI at a high level at a relatively low cost. Preventive maintenance treatments can be applied to many streets (large pavement area) for a fraction of the cost to overlaying a single asphalt street (small pavement area).

The City currently uses MTC’s Pavement Management System StreetSaver® online version. The City uses the software to help make cost-effective decisions related to the street network, maximizing the City’s return on investment from available maintenance and rehabilitation funds; generating a prioritized plan and identifying specific areas in need of maintenance and rehabilitation.

For the City of Dixon, the following five annual budget scenarios were generated with 12% of the annual budget applied towards preventative maintenance.

1. No Funds (\$0)
2. Expected Annual Budget (\$800 thousand Biennially)*
3. Maintain PCI of 67 (\$3.5 million)
4. Five Point Increase in PCI (\$6 million)
5. Budget Needs Average (\$7.3 million)

**Includes 2024 Pavement Project selection in the analysis*

◇ “Pavement Condition Index Distress Identification Manual For Flexible Pavements” dated June 2016 and “Pavement Condition Index Distress Identification Manual For Rigid Pavements” dated March 2018

* Calculated by an algorithm developed by the Army Corps of Engineers.

† Preventive maintenance is a schedule of planned maintenance actions aimed at the prevention of failure of streets. These actions are designed to detect, preclude, or mitigate degradation of a streets segment. The goal of a preventive maintenance approach is to minimize degradation and thus sustain or extend the useful life of the street.

PURPOSE

The Pavement Management Program assists the City by providing current distress survey data used to evaluate current pavement conditions. This helps to maintain an agency-defined desirable level of pavement performance while optimizing the expenditure of limited fiscal resources. A PMP system is also required to be eligible to apply and obtain federal funds.

Specifically, the program provides administrators and maintenance personnel with:

- A current inventory of all public roadways
- The current pavement condition for all public roadways
- A project list of all pavement segments in need of maintenance, rehabilitation, or replacement
- The most cost effective level of maintenance or repair appropriate at the time of the survey
- A forecast of budget needs for maintenance, rehabilitation, or replacement of deficient pavement sections for a selected time period, at various alternative overall condition levels

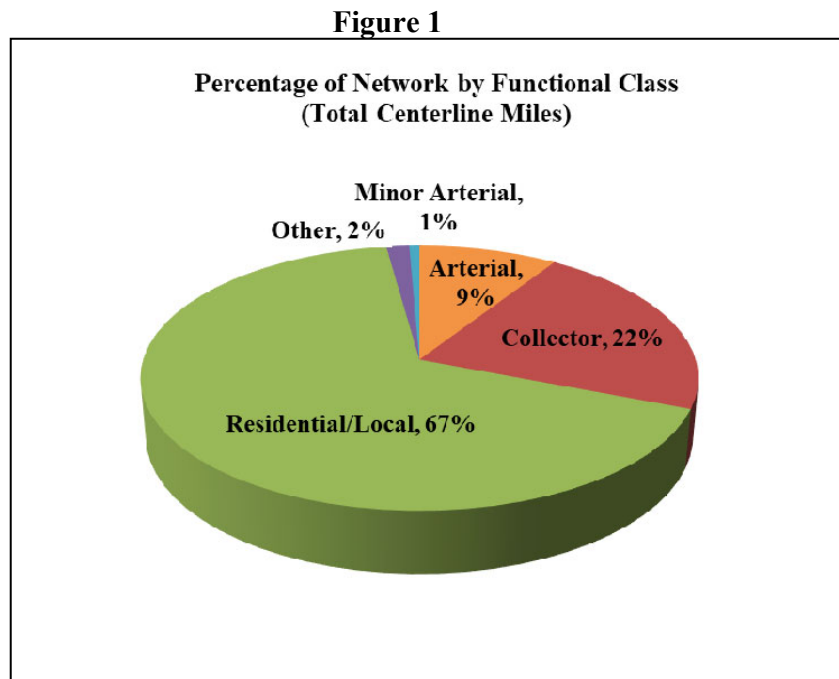
NETWORK DESCRIPTION

The City of Dixon’s pavement network is comprised of approximately 73 centerline miles and is divided into 539 pavement management segments. To assist in planning maintenance needs, the City's streets were grouped according to functional class. Table 1 (below) shows the City’s pavement mileage by functional class.

Table 1

Pavement Mileage by Functional Class					
Classification	Total Sections	Total Center Line Miles	Total Lane Miles	Total Area (sq. ft.)	Percentage of Street Network
Arterial	24	6.74	16.27	1,551,993	9%
Collector	73	15.91	34.75	3,491,136	22%
Residential/Local	426	49.10	103.46	8,440,146	67%
Other	15	1.11	1.86	370,478	2%
Minor Arterial	1	0.49	1.95	216,468	1%
Totals	539	73.35	158.29	14,070,221	100%

Figure 1 (below) displays the percentage of each functional class in the overall network.



The City’s pavement network has a current reconstruction value of over \$670 million. The current network reconstruction value (consisting of moderate base failure repair, removal of existing surface, and pavement overlay) by functional class is displayed in Table 2 (below).

Table 2

Network Reconstruction Value					
Functional Class	Surface Type	Lane Miles	Unit Cost/ Square Foot	Pavement Area (in SF)	Cost to Replace
Arterial	AC	10.1	\$16.67	915,173	\$15,252,822
	AC/AC	6.2	\$16.67	636,820	\$10,613,624
Collector	AC	25.9	\$16.67	2,682,824	\$44,713,554
	AC/AC	8.8	\$16.67	808,312	\$13,471,813
Minor Arterial	AC	2.0	\$16.67	216,468	\$3,607,786
Other	AC	0.3	\$13.33	28,838	\$384,505,705
	AC/AC	0.4	\$13.33	24,960	\$332,799
Residential/Local	AC	96.2	\$13.33	7,720,082	\$102,934,169
	AC/AC	7.2	\$13.33	710,464	\$94,728,297
Grand Total		157.0		13,743,941	\$670,160,570

Table 2 (above) provides network replacement costs sorted by Functional Class and Surface Type. For each combination of Functional Class and Surface Type, the number of Lane Miles, Unit Cost (sq.ft.), Pavement Area (sq.ft.), and the cost to replace (in thousands) is reported. The replacement cost is based on the Category V ("Very Poor") treatment cost provided in the Decision Tree for each functional class and surface type combination. Grand totals are provided at the bottom of applicable columns.

**PTAP-24 – City of Dixon
2023-24 Pavement Management Program Update
Final Report– September 8, 2023**

It is important to consider the overall investment the City has in its pavements. The unit cost to repair a street segment in very poor condition (consisting of moderate base failure repair, removal of existing surface, and pavement overlay to reconstruction) is from \$13.33 -\$16.67 per square foot or \$120.00 - \$150.00 per square yard. The cost to reconstruct all streets (full replacement of the pavement, base, and structure of the Streets) is over \$670 million.

EXISTING PAVEMENT CONDITION

The PCI is an overall measure of the condition of the street surface based on a scale of zero (0) (failed) to one hundred (100) (excellent). Table 3 (below) provides a brief description of the different distresses generally found in each PCI range.

Table 3

PCI Breakdown Descriptions		
PCI Range	Condition	Description
90-100	Excellent	Little or no distress.
70-89	Very Good	Little or no distress, with the exception of utility patches in good condition, or minor to moderate hairline cracks; typically lightly weathered.
50-69	Good	Light to moderate weathering, light load-related base failure, moderate linear cracking.
25-49	Poor	Moderate to severe weathering, moderate levels of base failure, moderate to heavy linear cracking.
0-24	Very Poor	Extensive weathering, moderate to heavy base failure, failed patches, extensive network of moderate to heavy linear cracking.

Upon completion of this survey, a Pavement Condition Index (PCI) was calculated for each PMP segment to reflect the overall pavement condition. A PCI of 0 would correspond to a badly deteriorated pavement with no remaining service life whereas a PCI of 100 would correspond to a pavement with no observed distresses. A summary of each segments representative PCI and remaining service life can be found in the Pavement Condition Index Report in Appendix I.

The Citywide average Pavement Condition Index (PCI) is 67. ‡PCI’s for the City’s pavement network were based on a visual distress rating system. The overall condition of City of Dixon’s street network rests in the “Good” range. MTC’s State of Repair report states that “Approximately 75 percent of a pavement’s serviceable life has been expended by the time its PCI rating falls to 60.” City of Dixon’s average weighted PCI condition by functional class can be found in Table 4.

Table 4

PCI By Functional Class	
CLASSIFICATION	PCI
Arterial	62
Collector	68
Residential/Local	67
Other	69
Minor Arterial	82
Overall Network	67

‡Note: PCI weighted by area.

Figure 2 (below) shows the City’s total pavement mileage by condition category.

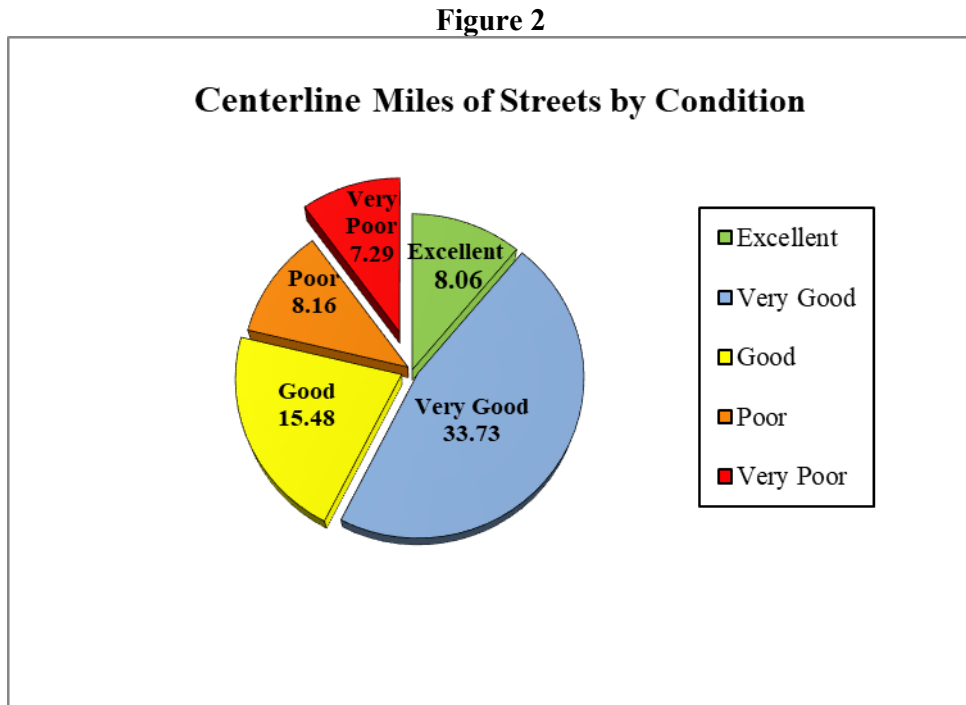
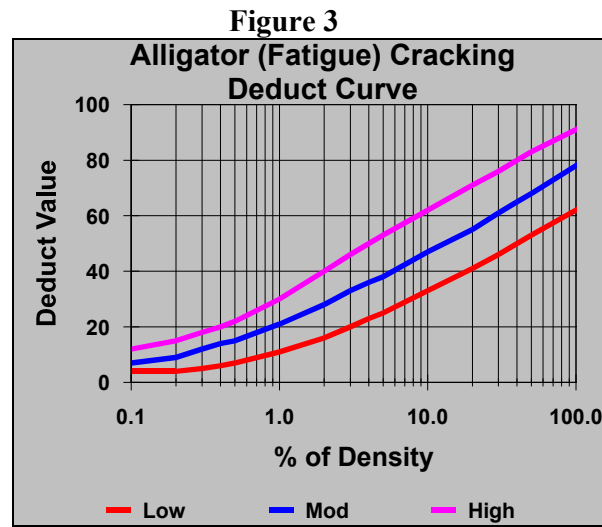


Table 5 (below) breaks down the percentage of the street network by functional class (by area) in each condition category. Approximately 11% of the City’s network is in the “Excellent,” approximately 47% in the “Very Good” condition category and approximately 23% are in the “Good” condition category. About 11% are in the “Poor” category and approximately 8% of streets are in the “Very Poor” condition category.

Table 5

Percentage of Network Area by Functional Class and Condition Category							
Condition Category	PCI Range	Arterial	Collector	Minor Arterial	Other	Residential	Total
Excellent	90-100	0.50%	1.84%	0.00%	0.00%	8.70%	11.03%
Very Good	70-89	3.56%	12.68%	1.58%	0.23%	28.78%	46.82%
Good	50-69	4.76%	7.33%	0.00%	0.16%	10.85%	23.10%
Poor	25-49	2.16%	2.52%	0.00%	0.00%	5.96%	10.64%
Very Poor	0-24	0.31%	1.04%	0.00%	0.00%	7.06%	8.41%
Totals		11.29%	25.40%	1.58%	0.39%	61.34%	100.00%

After the survey distress data was entered into the program, a distress rating was calculated for each PMP segment. The distress rating was calculated using MTC’s developed algorithms. The algorithms initially assign each pavement segment a score of 100 and then deducts point values based on the pavement distresses found within the segment weighted by the quantity of each distress. The algorithms assign deduct values based on the severity and the density of each distress. Figure 3 (below) is an example of the alligator cracking distress deduct curve:



The algorithms weigh the total deduct value within a segment and then calculate a total distress rating between 0 (failed) and 100 (excellent).

PAVEMENT MANAGEMENT STRATEGIES

A visual survey of approximately 73 centerline miles of the City’s streets were conducted to assess the existing surface condition of each individual pavement segment within the street network. Data, including distress types and quantities, segment length and width, etc. were collected/verified for all surveyed streets. Data was categorized by street name and “pavement” segment. PMP segment limits were identified by determining the logical maintenance practices that would be applied to each street and may vary from street to street, i.e. intersection to intersection, change in pavement width, drainage conditions, crown of the roadway, etc. Pavement rating is conducted on inspection units. An inspection unit is a small segment of the pavement or management section selected of convenient size that is then assessed in detail.

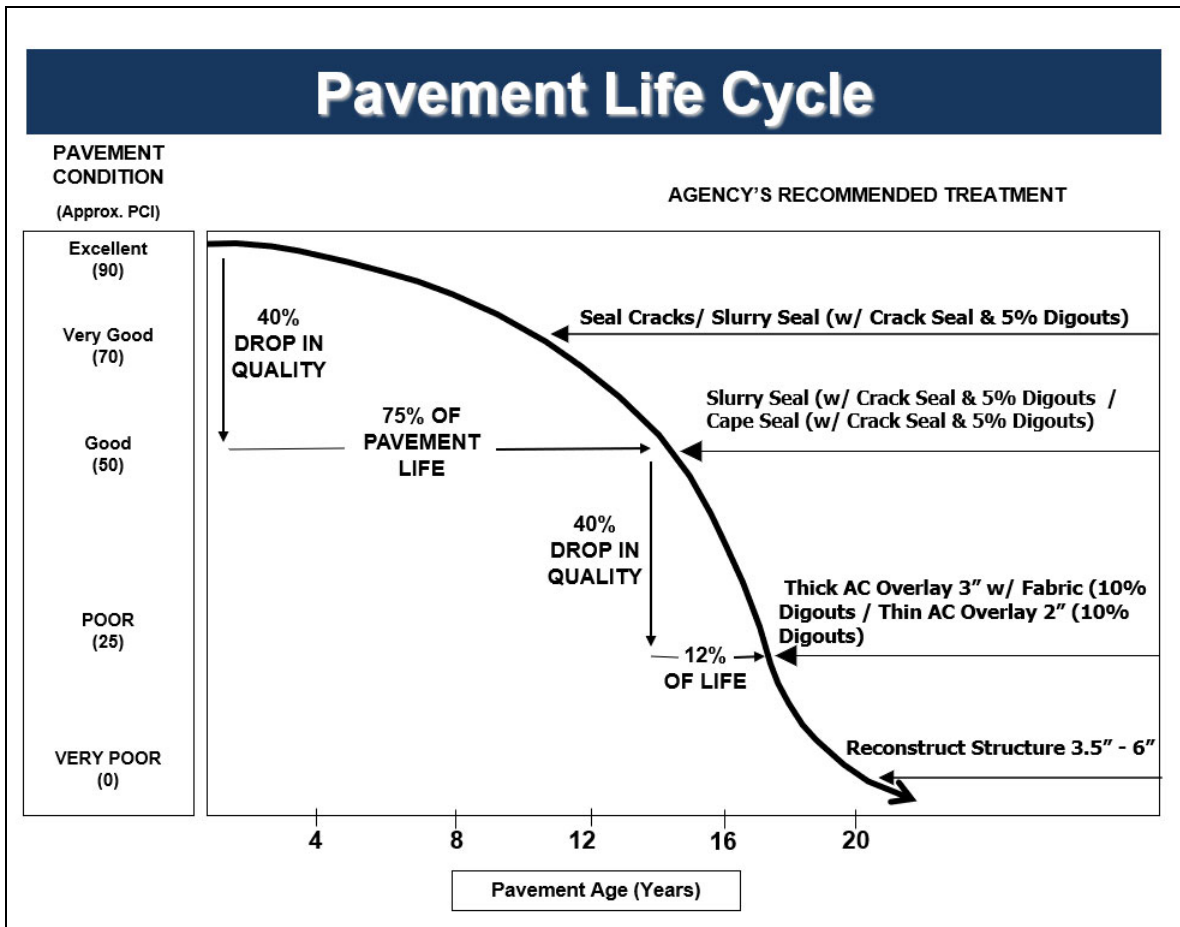
Once the PCI’s have been calculated for all the PMP segments, budget analyses and workload predictions can commence. Predictions of future pavement performances were based on a pavement deterioration curve developed by MTC. As a pavement ages, the system predicts the PCI of the pavement based on the deterioration curves.

Studies have shown that the life cycle of a pavement falls in a particular pattern over time (See Figure 4 below). Please note that this figure is not to scale. A street’s pavement begins its life in excellent condition and generally remains in excellent condition for a few years without the need of any maintenance. Over time, however, the condition of the street starts to worsen and the rate at which its pavement condition deteriorates* will increase dramatically as the street passes the midpoint of its life. As a result of this continued deterioration, the quantity and cost of the maintenance activities needed to rehabilitate the pavement will increase in both scope and costs. It is at this half way point that pavement repair options must be weighed.

* A typical pavement section will deteriorate 40% in the first 75% of its lifespan. However, that same pavement section, if untreated, will experience another 40% reduction in overall quality in only the next 12% of lifespan, effectively deteriorating an equivalent amount in only one-sixth (1/6) of the time.

Figure 4

PAVEMENT MANAGEMENT – APPLYING A COST EFFECTIVE TREATMENT



Questions must be asked such as: Will the investment related to a preventive maintenance treatment be offset by the opportunity cost of not doing such a repair? Is the pavement in such a state that it would be better to simply wait until the pavement completely deteriorates before making the repair? The answers (and, indeed, the questions themselves) depend upon the individual pavement segment. Figure 4 (above) illustrates the benefit of addressing pavement concerns before the pavement condition reaches a poor or failed state. Maintenance activities increase the PCI value as they are applied to the segment and thus extend the pavement’s life. By allowing pavements to deteriorate, streets that once might cost \$6.50/SY to slurry seal, crack seal, and digouts, may soon cost \$78.00/SY for a Thick 3” AC overlay w/ fabric or \$150.00/SY to reconstruct. In other words, delays in repairs can result in very large cost increases. It is not simply “pay today or pay tomorrow” but rather a “pay today or pay more tomorrow” proposition. Overall pavement maintenance costs are greatly reduced by the timely application of crack seals and slurry seals before the subgrade fails and requires a total pavement reconstruction.

Table 6 (below) describes the condition categories, their equivalent PCI range, and typical prescribed maintenance treatments:

Table 6

Agency’s Maintenance Treatments By Condition Category		
Condition	PCI Range	Typical Maintenance Treatment
Excellent	90-100	<ul style="list-style-type: none"> • Do Nothing.
Very Good	70-89	<ul style="list-style-type: none"> • Crack Seal • Slurry Seal (w/ Crack Seal & 5% Digouts)
Good	50-69	<ul style="list-style-type: none"> • Slurry Seal (w/ Crack Seal & 5% Digouts) • Cape Seal (w/ Crack Seal & 5% Digouts)
Poor	25-49	<ul style="list-style-type: none"> • Thick AC Overlay 3” w/ Fabric (10% Digouts) • Thin AC Overlay 2” (10% Digouts)
Very Poor	0-24	<ul style="list-style-type: none"> • Reconstruct Surface (3.5”- 6”)

Table 6 created by Harris & Associates based on feedback from the City.

The maintenance strategy described above was based on PCI scores and the corresponding condition category. Streets with PCI scores from 90-100 are considered to be in “Excellent” condition and require no treatment. Streets with score from 70 to 89 are considered “Very Good” and may require crack sealing or slurry seal with crack seal and digouts. Streets with scores from 50 to 69 are considered “Good,” but may require slurry seal or cape seal with crack seal and 5% digouts. Streets with scores from 25 to 49 are considered “Poor” and require a thick AC overlay 3” w/ Fabric or thin AC overlay 2” with 10% digouts. Streets with scores below 25 are “Very Poor” and are in need of surface reconstruction 3.5”- 6”. This survey showed that approximately 8 miles of the City’s streets are in the “Excellent” condition category, approximately 34 miles are in the “Very Good” category, approximately 15 miles are in the “Good” condition category, approximately 8 miles are in the “Poor” condition category, and there are about 7 miles of streets in the “Very Poor” condition category.

BUDGET NEEDS

Following the treatment strategy described in Table 6 (above) the MTC PMP software generated a Budget Needs analysis. The Budget Needs analysis projects the total budget needed to bring the City’s pavement system to a condition where most pavement sections require only preventive maintenance (i.e., PCI = 70 or higher). It is cost effective to keep pavement segments at or above a 70 PCI because the cost to maintain a high PCI is less than to bring a low PCI to a high PCI. The budget needs analysis work plan can be found in Appendix II-A.

The Budget Needs Average is defined as the cumulative budget needs (approximately \$41 million) divided by the number of years in the analysis period (7 years). For this update, the Budget Needs Average was about \$5.9 million per year. After the Budget Needs was calculated, Budget Scenarios were ran to determine the funding levels required to maintain and/or improve the current PCI level and generate a list of street maintenance for the next seven (7) years. The software analyzed each pavement management segment and assigned each with a specific maintenance treatment (including do nothing) in order to maximize the improvement of the entire pavement network. Maintenance treatments were allocated to as many PMP segments as the annual budget would allow. The budget scenarios tested were calculated utilizing a 12% fixed preventative-maintenance-split, 5% interest, and 5% inflation. The interest rate is the amount at which the agency is trying to borrow funds and is applied to the weighted effectiveness ratio in the budget scenarios. The inflation rate adjusts the treatment unit costs in the Decision Tree for future years.#

**PTAP-24 – City of Dixon
2023-24 Pavement Management Program Update
Final Report– September 8, 2023**

Citywide maintenance needs (over the seven-year analysis) were calculated to be approximately \$41 million. The results of the budget needs analysis are summarized in Table 7 (below).

**Table 7
Budget Needs**

Year	PCI (Treated)	Untreated PCI	Preventative Maintenance (\$M)	Rehab (\$M)	Total Needs (\$M)
2024	85	66	\$ 1,531,242	\$ 32,384,810	\$ 33,916,052
2025	83	64	\$ 35,909	\$ 349,656	\$ 385,565
2026	81	62	\$ 185,780	\$ 349,431	\$ 535,211
2027	81	60	\$ 1,608,201	\$ 215,026	\$ 1,823,227
2028	80	58	\$ 236,361	\$ 10,433	\$ 246,794
2029	79	55	\$ 1,098,119	\$ 1,560,254	\$ 2,658,373
2030	79	53	\$ 92,036	\$ 1,311,955	\$ 1,403,991
Totals	N/A	N/A	\$ 4,787,648	\$ 36,181,565	\$ 40,969,213

Preventative Maintenance (PM) is a schedule of planned maintenance actions aimed at preventing the failure of streets. These actions are designed to detect, preclude, or mitigate degradation of a street segment. The goal of preventative maintenance is to minimize degradation and thus sustain or extend the useful life of the street. To reach that level of preventive maintenance for the entire network within the next 7 years (2024-2030), the Budget Needs analysis determined a total need of approximately \$41 million per year. See Appendix II -A for the Needs - Projected PCI/Cost Summary.

The MTC PMP software recommended spending 12% of the budget towards sections at the preventive maintenance level (PCI ranging 70-89) because it was the optimum level according to the specific conditions of the City’s network. This meant that the program selected 12% of the annual budget to be expended towards sections with PCIs ranging from 70-89 that require crack seals, digouts, and slurry seals while the remainder of the budget was spent towards sections with PCIs 69 and below that require slurry seal or cape seals with digouts, overlays and reconstructions. These budgets do not account for stopgap maintenance repairs, such as emergency pothole repair.

BUDGET ANALYSIS/SCENARIOS

After the MTC PMP software analyzed the pavement system according to the specified annual budgets over the 7 year analysis period, trends were evident in the PCI and deferred maintenance backlog (the amount of necessary reconstruction and overlays not performed each year due to budget constraints). An increase in deferred maintenance showed that necessary rehabilitation is currently not being performed. The total deferred maintenance in 2023 was approximately \$33.6 million.

Deferred maintenance consists of pavement maintenance that is needed but cannot be performed due to lack of funding. Shrinking budgets have forced many agencies to defer much needed street maintenance. Deferring maintenance not only increases the frequency of resident complaints about the network condition, but also increases the costs to repair the streets. It is cost effective to keep the pavement above a certain PCI because the cost to maintain a high PCI is less than the cost to bring a street segment with a low PCI to a high PCI.

PTAP-24 – City of Dixon
2023-24 Pavement Management Program Update
Final Report– September 8, 2023

For this update, the following five annual budget scenarios were generated.

1. No Funds (\$0)
2. Expected Annual Budget (\$800 thousand Biennially)*
3. Maintain PCI of 67 (\$3.5 million)
4. Five Point Increase in PCI (\$6 million)
5. Budget Needs Average (\$7.3 million)

**Includes 2024 Pavement Project selection in the analysis*

The following terms are defined for each of the budget scenarios:

“Year” – Year of the program

“Budget” – The projected budget for the given year

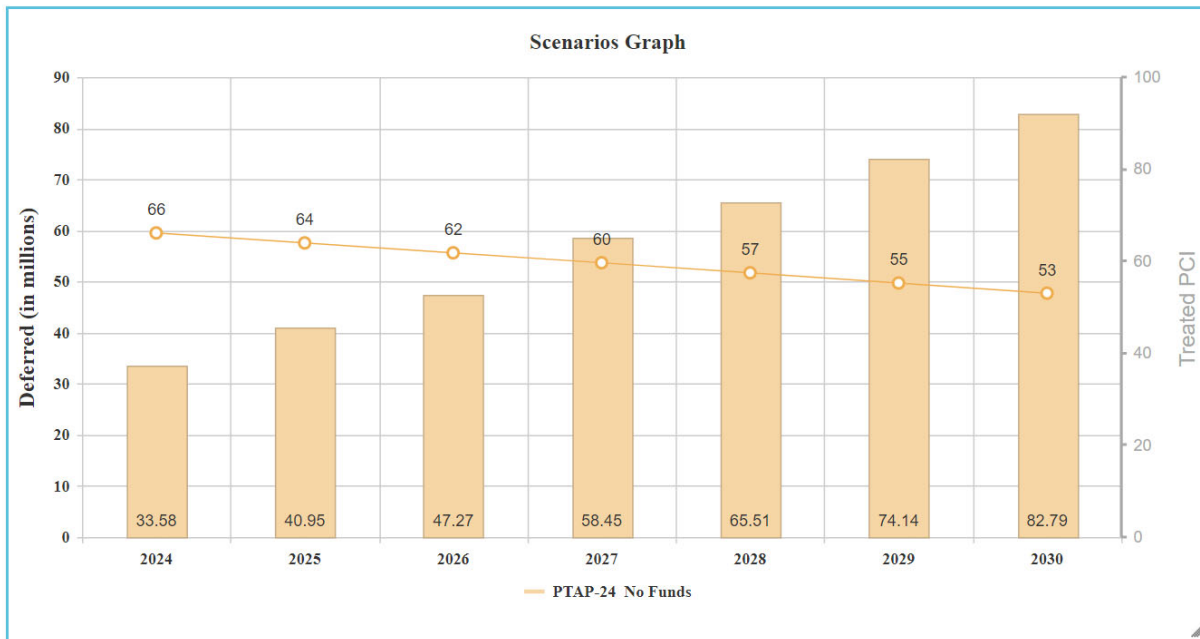
“Deferred” or **“Deferred Maintenance”** – The amount of money project for pavement maintenance that cannot be performed due to the lack of funding. The total pavement maintenance needs less the work program.

“Average Condition” – The projected average pavement Condition Index after completion of the Work Program.

**PTAP-24 – City of Dixon
2023-24 Pavement Management Program Update
Final Report– September 8, 2023**

No Funds (\$0) - If the City spent no money over the next 7 years on pavement maintenance needs, the amount of deferred maintenance (or “backlog”) would increase from approximately \$33.6 million to approximately \$82.8 million and the average pavement condition index would decrease from 67 to 53.

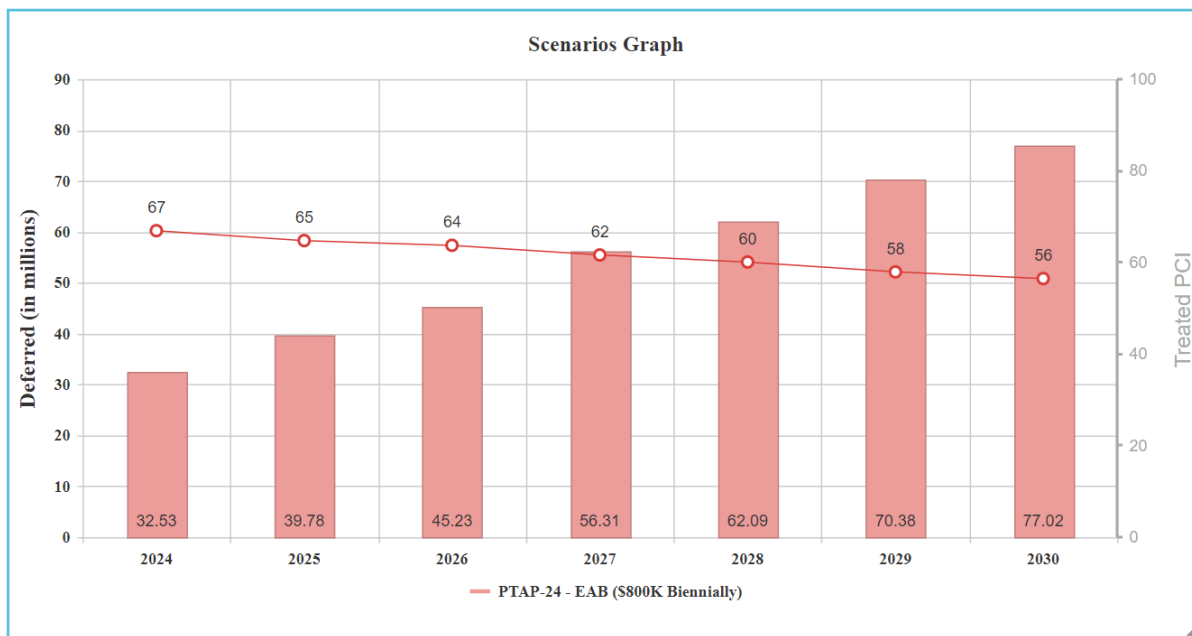
No Funds (\$0)			
Year	Budget	Deferred Maintenance	Average Network PCI
2023 Prior to Treatment		\$33,575,065	67
2024	\$0	\$33,575,065	66
2025	\$0	\$40,954,119	64
2026	\$0	\$47,268,109	62
2027	\$0	\$58,450,266	60
2028	\$0	\$65,507,909	57
2029	\$0	\$74,143,744	55
2030	\$0	\$82,787,969	53



PTAP-24 – City of Dixon
2023-24 Pavement Management Program Update
Final Report– September 8, 2023

Expected Annual Budget (\$800 thousand Biennially) The City has estimated its expected annual maintenance budget over the next 7 years to be \$800 thousand every other year. The City also has a project planned 2024 Preservation Project that was incorporated into the analysis for year one. Using the \$800 thousand budget allocation every other year and incorporating the 2024 projects, the deferred maintenance would increase from \$33.6 million in 2023 to approximately \$77 million in 2030 and the network PCI would decrease to 56. *The sections as part of this project are indicated with “**” in the EAB (\$800K Biennially) – Section Selected for Treatment for year 2023 that can be found in Appendix II-E.*

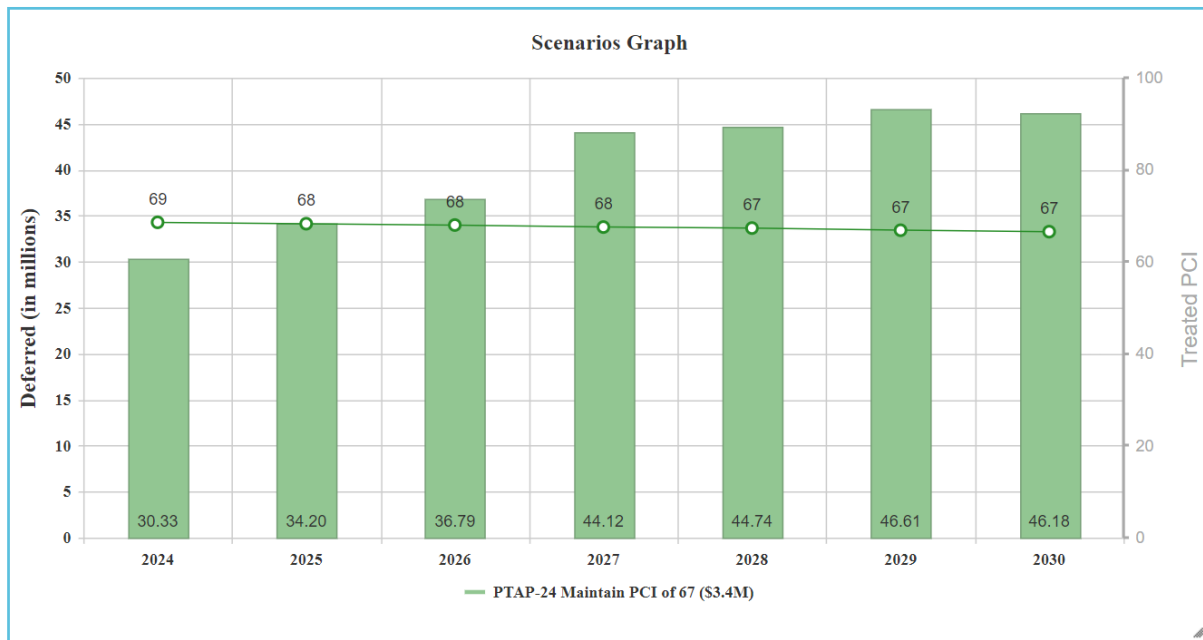
Expected Annual Budget (\$800 thousand Biennially)			
Year	Budget	Deferred Maintenance	Average Network PCI
2023 Prior to Treatment		\$33,575,065	67
2024	\$800,000	\$32,532,220	67
2025	\$0	\$39,778,067	65
2026	\$800,000	\$45,230,010	63
2027	\$0	\$56,306,798	62
2028	\$800,000	\$62,094,851	60
2029	\$0	\$70,380,047	58
2030	\$800,000	\$77,022,150	56



**PTAP-24 – City of Dixon
2023-24 Pavement Management Program Update
Final Report– September 8, 2023**

Maintain PCI of 67 (\$3.4 million) – In order to maintain the network PCI of 67 over the next 7 years, approximately \$3.4 million per year would need to be budgeted. Using this budget, the deferred maintenance would increase from approximately \$33.6 million in 2023 to approximately \$46.2 million in 2030.

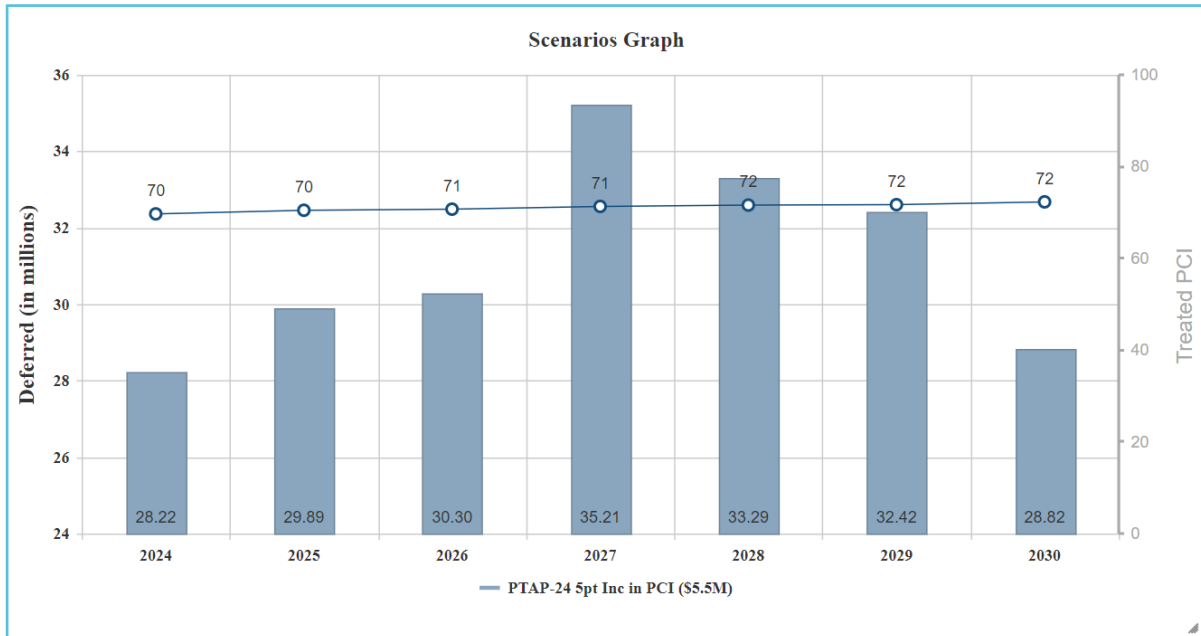
Maintain PCI of 67 (\$3.4 million)			
Year	Budget	Deferred Maintenance	Average Network PCI
2023 Prior to Treatment		\$33,575,065	67
2024	\$3,400,000	\$30,328,174	69
2025	\$3,400,000	\$34,200,448	68
2026	\$3,400,000	\$36,794,082	68
2027	\$3,400,000	\$44,116,733	67
2028	\$3,400,000	\$44,743,144	67
2029	\$3,400,000	\$46,608,108	67
2030	\$3,400,000	\$46,184,104	67



**PTAP-24 – City of Dixon
 2023-24 Pavement Management Program Update
 Final Report– September 8, 2023**

Five Point Increase in PCI (\$5.5 million) – In order for the City to increase its network PCI by 5 points over the next 7 years, approximately \$5.5 million per year would need to be budgeted and the average amount of deferred maintenance would decrease from approximately \$33.6 million to approximately \$28.8 million in 2030.

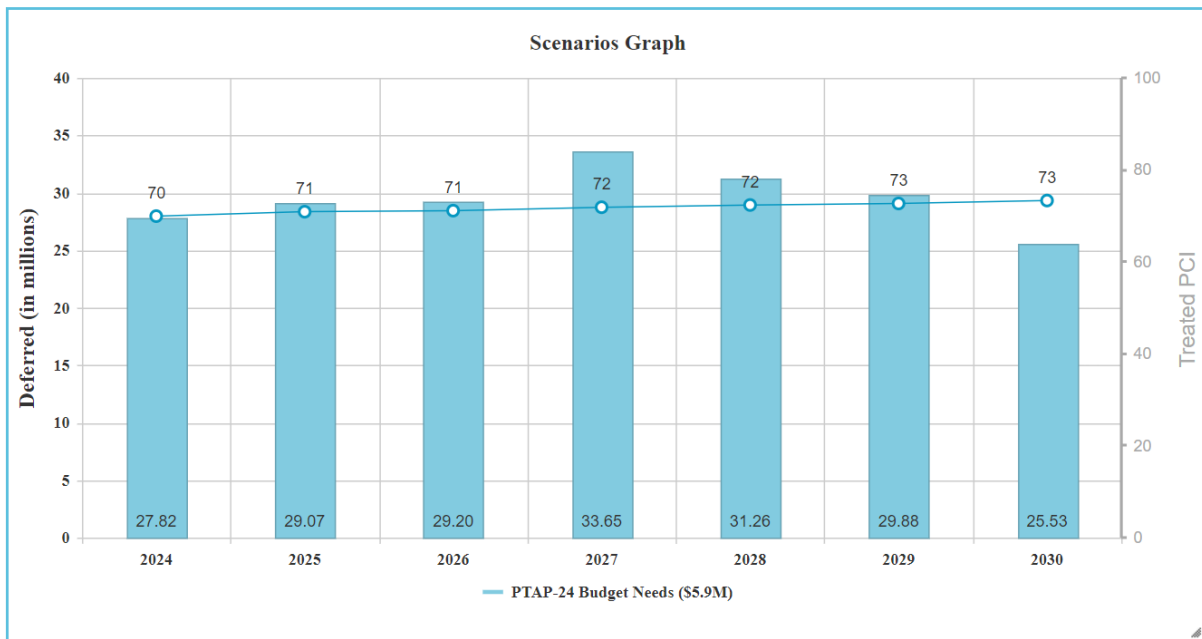
Five Point Increase in PCI (\$5.5 million)			
Year	Budget	Deferred Maintenance	Average Network PCI
2023 Prior to Treatment		\$33,575,065	67
2024	\$5,500,000	\$28,223,655	70
2025	\$5,500,000	\$29,891,972	71
2026	\$5,500,000	\$30,304,589	71
2027	\$5,500,000	\$35,205,870	72
2028	\$5,500,000	\$33,292,109	72
2029	\$5,500,000	\$32,422,873	72
2030	\$5,500,000	\$28,818,912	72



**PTAP-24 – City of Dixon
2023-24 Pavement Management Program Update
Final Report– September 8, 2023**

Budget Needs Average (\$5.9 million) – In order to get the network to an optimal level in which only preventative maintenance is needed, approximately \$5.9 million would need to be budgeted each year based on the budget needs calculation. This would increase the network PCI from a 67 to a 73 and the deferred maintenance would decrease to \$25.5 million in 2030.

Budget Needs Average (\$5.9 million)			
Year	Budget	Deferred Maintenance	Average Network PCI
2023 Prior to Treatment		\$33,575,065	67
2024	\$5,900,000	\$27,824,028	71
2025	\$5,900,000	\$29,072,939	71
2026	\$5,900,000	\$29,203,142	72
2027	\$5,900,000	\$33,649,281	72
2028	\$5,900,000	\$31,260,067	72
2029	\$5,900,000	\$29,876,156	73
2030	\$5,900,000	\$25,528,155	73



**PTAP-24 – City of Dixon
 2023-24 Pavement Management Program Update
 Final Report– September 8, 2023**

Figure 5 and 6 (below) show the impact each of the five budgets have on the PCI and deferred maintenance backlog. These charts can also be found in Appendix II-B & C. The Cost Summary Reports, which provide information on pavement funding distribution by pavement condition and the Network Condition Summary Reports, which project pavement condition trends, can be found in Appendix II-D.

Figure 5

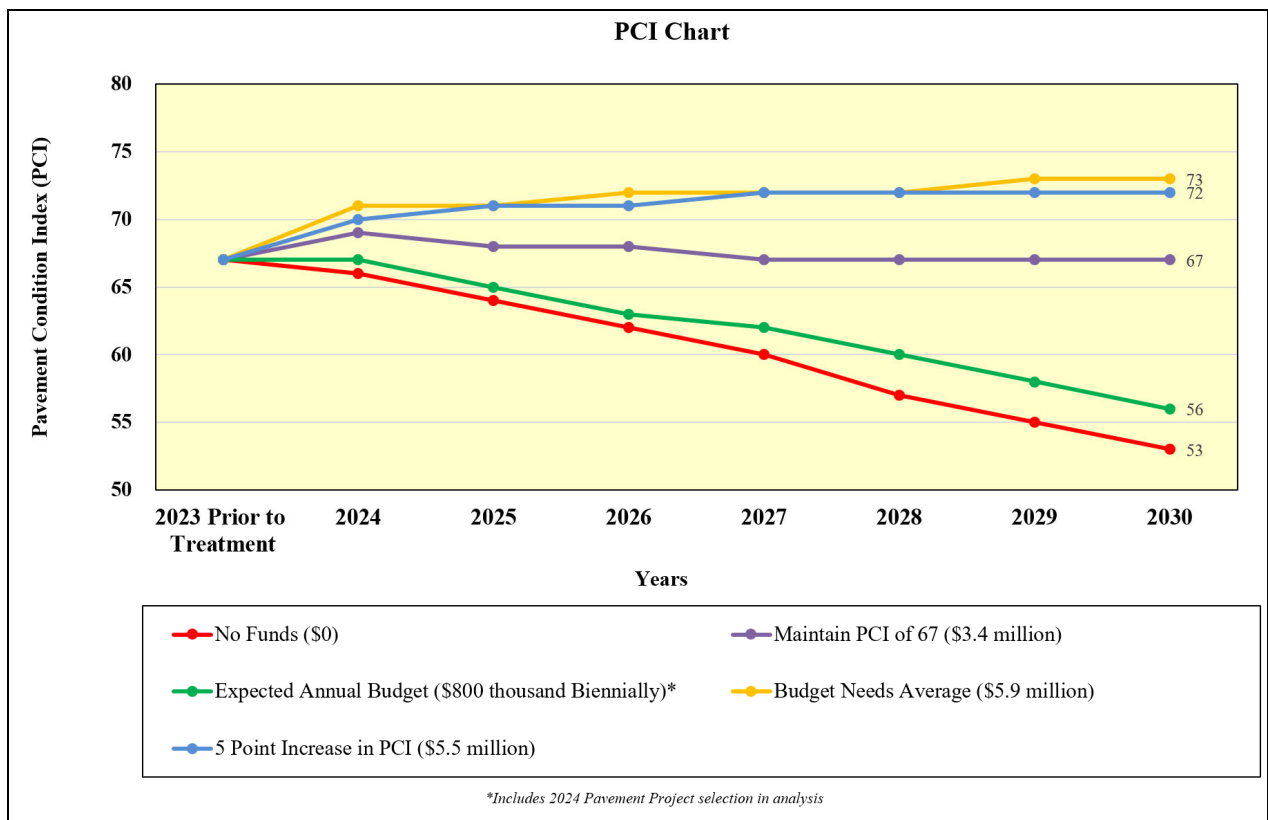


Figure 6

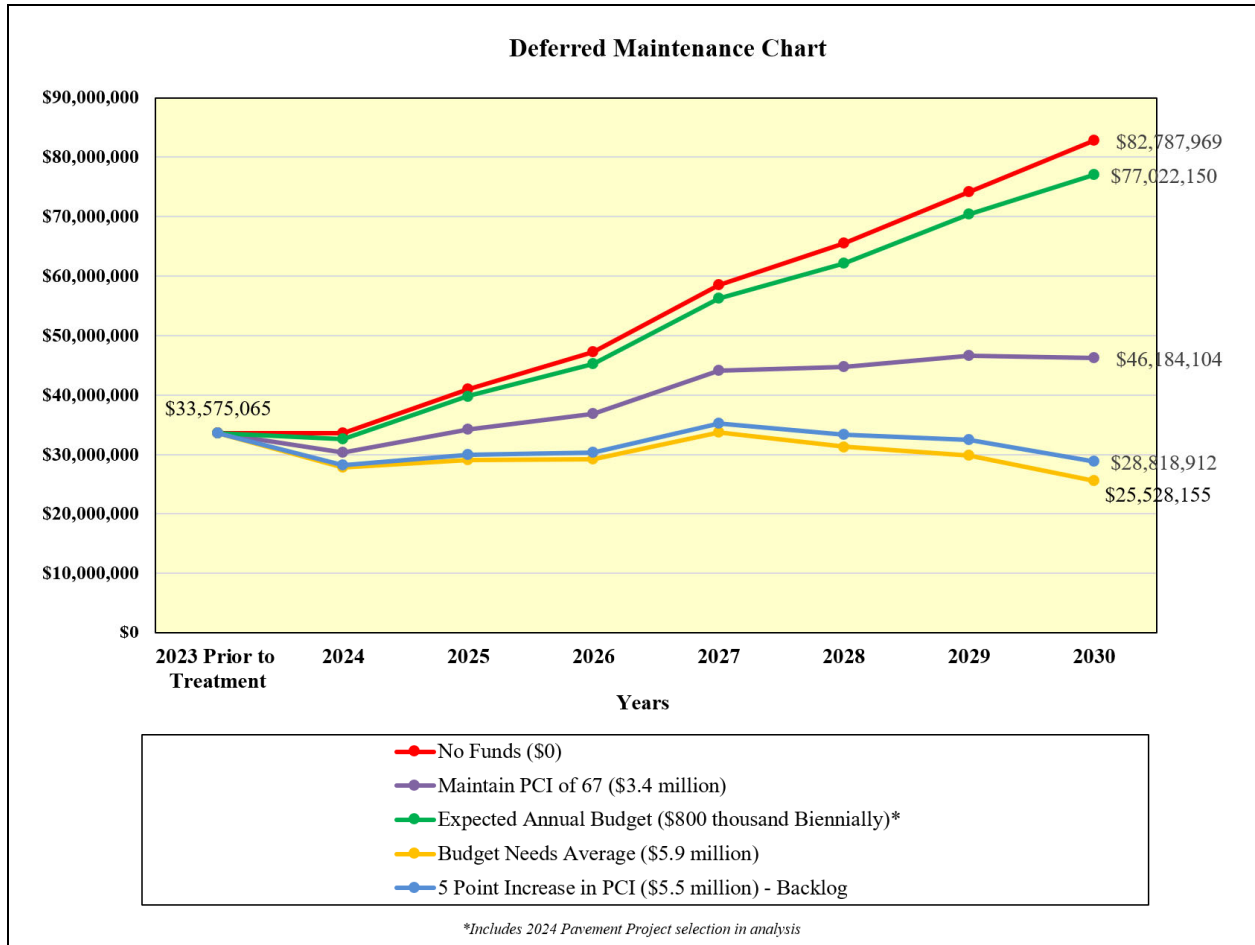


Figure 7

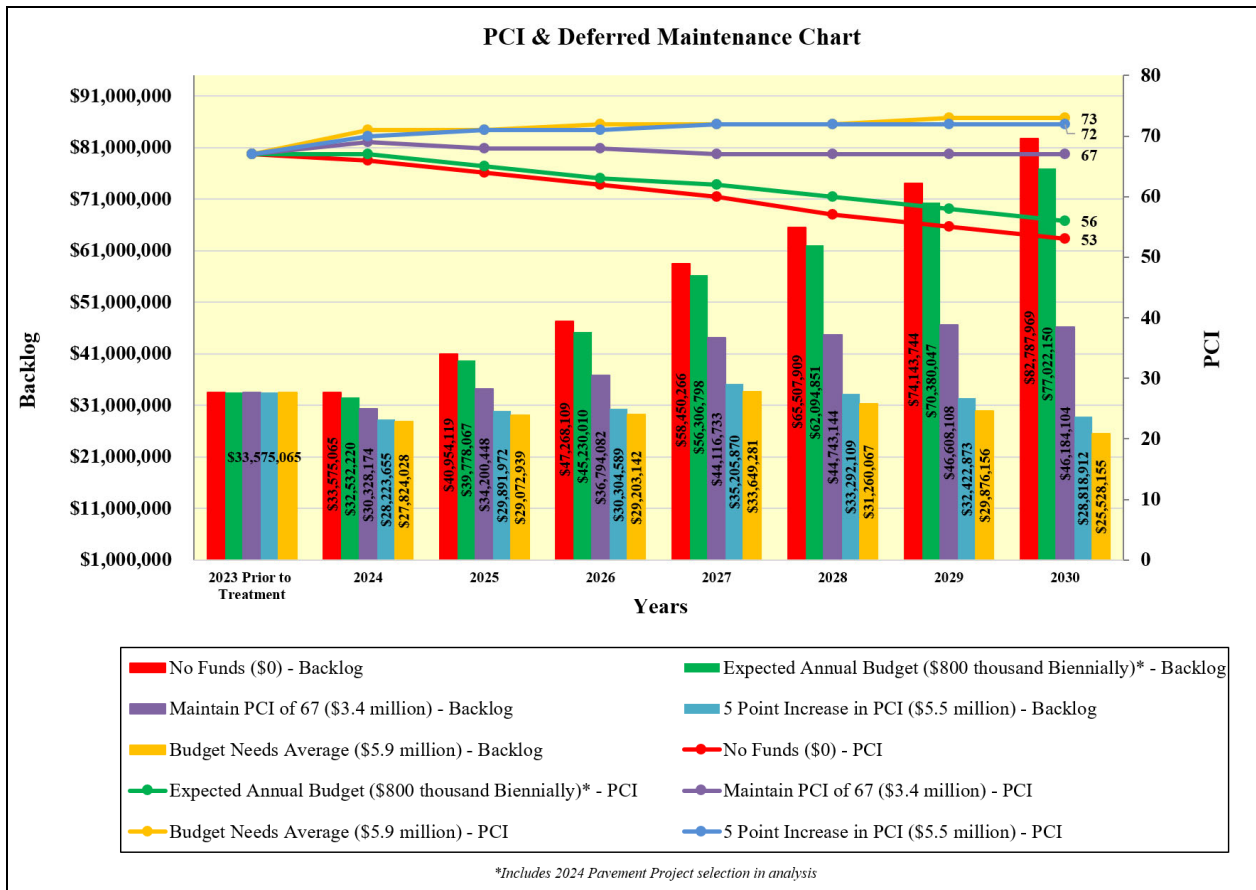


Figure 7 (above) shows the impacts of the City’s network PCI and backlog for the five generated scenarios.

PROGRAM BUDGET OPTIONS AND PMP SUGGESTIONS

Harris & Associates recommends that the Agency spend an annual maintenance budget of \$3.8 million. Spending this budget increases the PCI from a 67 to a 68 after 7 years and at the same time slows the growth of the deferred maintenance backlog.

The City should continue to utilize cost effective treatments where appropriate, such as slurry seals and crack seals and evaluate emerging cost effective techniques such as thin-bonded wearing courses and rubberized overlays. Any maintenance and rehabilitation treatments that are performed should always be input into the MTC PMP software.

Harris & Associates commends the City for its active participation in the pavement management program and recommends that the City continue to maintain its pavement management program in order to be eligible for federal grants and funding. Harris recommends that all arterial and collector routes be re-surveyed every two years and all residential streets every four years. The costs for the distress surveys should be included in the annual pavement management budget.

PTAP-24 – City of Dixon
2023-24 Pavement Management Program Update
Final Report– September 8, 2023

The City should also perform annual database updates that include:

- Reviewing and updating the decision tree (maintenance activities and unit costs)
- Updating the street network when streets are annexed or newly constructed
- Continuing to input maintenance and rehabilitation activities

The City should update its Finance Department with any changes or adjustments that have been made to the street network and subsystems (streets assets and pavement subsystems that have been acquired through annexation, deletion, etc.) for GASB-34 compliance.

The City should continue utilizing the StreetSaver Online GIS module or in-house GIS to assist in managing the streets within the City limits. GIS technology is very useful to spatially view tabular reports and data that are derived from the pavement management system, such as scenarios, identification of maintenance and rehabilitation treatments, planning, maintenance and rehabilitation history, pavement condition index, etc.

The City of Dixon’s street network is currently in the range of MTC’s “Good” condition category. To help maintain and or improve the current condition, certain projects have been recommended within the context of this report. Annual work program reports for the expected annual budgets can be found in Appendix II-E. These reports provide detailed listings of suggested maintenance projects for the City of Dixon based on the overall PMP suggested needs funding and base annual budgets. The report also provides a first step in identifying segments to be treated under City of Dixon’s annual work programs.

LIMITS OF STUDY

It must be recognized that this report is limited to the existing pavement repairs. It does not include existing deficiencies for right-of-way concrete sidewalks, curb & gutter, drainage, trees, bus pads and non-structural improvements such as decorative crosswalks, medians, lighting and street furniture. Costs for these right-of-way repairs and improvements throughout the City would easily exceed the deferred maintenance costs (the cost of crucial maintenance work not performed in a specific year) identified in this report and can be identified and estimated separately in future reports.

The following recommendations generated by the Pavement Management Program are for planning purposes only. The resulting general recommendations are not intended to replace sound engineering judgment, which should dictate specific needs for an individual project. Final project recommendations should be weighed against the actual approach the City wishes to utilize in scheduling the workloads for contracting purposes. Once a street segment is identified for repair, a closer site visit and detailed project repair scope is required.

Maintenance and rehabilitation projects should be based on a combination of the system’s recommendations weighed against the City’s preferences, budget constraints, and other contributing factors. In addition, further refinements may be warranted from an engineering staff review of the pavement condition. For example, a particular pavement section may have been selected for a treatment in a given year but that work may need be postponed in order to coordinate activities with other planned work, such as utility replacement work.

MAINTENANCE STRATEGY DEVELOPMENT

Based on the results of the condition survey and input from the City, pavement maintenance/rehabilitation strategies were developed. A standard agreement at the outset was to identify the City’s maintenance work program for the next five (5) years, showing resource alternatives that affect the maintenance backlog and increase the overall condition of the pavement network.

Strategies have been recommended to come up with the most cost-effective work programs. A listing of the maintenance activities utilized in the strategy development can be found in Appendix III-C. Each activity represents the type of work that has been recommended for the long-term maintenance recommendations of the City’s streets.

ANNUAL BUDGET PROJECTIONS

The budgeting process was approached with the following in mind: generate a work program for the next five (5) years based upon actual street pavement conditions and determine the funding levels required to maintain and/or improve the current level (PCI) of overall condition.

Based on current and projected pavement maintenance needs, annual work plan program alternatives have been prepared. A detailed work plan program for the City’s expected annual budget (12% applied towards PM) can be found in Appendix II-E.

The following section provides a description of the methodology and rationale utilized in determining the recommended actions identified in this report.

MAINTENANCE STRATEGY ASSIGNMENTS

The PCI is used by the program to schedule maintenance activities for each pavement segment. The program recommends a specific maintenance activity based on the PCI and budget constraints. The City has selected a series of maintenance activities to apply to the pavement network. The unit costs for each maintenance activity account for various construction costs including labor materials, design, for construction inspection and for contingency. Definitions of each maintenance activity are defined as below:

1. Crack Seals - A surface treatment generally utilized to prevent entry of water or other non compressible substances into the pavement.

Crack seals are used to fill individual pavement cracks to prevent entry of water or other non-compressible substances such as sand, dirt, rocks or weeds. Crack sealant is typically used on early stage longitudinal cracks, transverse cracks and reflection cracks. It is placed over the existing pavement surface and is typically applied at three (3) year intervals. Sealing cracks is relatively easy and inexpensive compared to other maintenance and rehabilitation activities. Although it does not significantly increase the section PCI (typically a couple points), it generally helps postpone major maintenance.

2. Digouts – The process in which the material in a highly distressed area is either removed and replaced or additional material is added to cover up a distressed area.

The primary method of digouts and patching include the replacement of materials that have been

lost due to localized pavement distress or disintegration, the complete removal (dig out) and replacement of continuous segments of failed pavement, or the application of a thin layer of HMA material over segments of pavement that exhibit more surface-related distress/distortion. Once patched, the distressed area is repaired or strengthened so that it can carry significant traffic level with improved performance and lower rates of deterioration. Digouts are often done in preparation of other forms of corrective maintenance, pavement preservation, and pre-treatment prior to an overlay. Digouts are considered localized treatments in the StreetSaver program and when applied and the information is updated in the program, the PCI projections are dependent on the condition of the section at the time of application and update. Sections in the worse condition typically receive a larger increase (5+ PCI points), while sections in better condition typically receive a smaller increase (about 5 PCI points or less).

3. Slurry Seals - A surface treatment generally utilized to provide new wearing surfaces and prevent water penetration of the pavement surface, thereby extending pavement life.

Slurry seals are surface treatments applied to pavements with minimal surface distress to provide new wearing surfaces and extend pavement life. A slurry seal generally consists of a mixture of conventional or latex-modified emulsified asphalt, well-graded fine aggregate, mineral filler and water. It is placed over the existing pavement surface and is typically applied at eight (8) year intervals. Slurry seals are considered surface seal treatments and the program typically increases the PCI by 5- 15 points depending on the previous PCI when information is added to the program.

4. Cape Seals – A surface treatment generally utilized to provide new wearing surfaces and prevent water penetration of the pavement surface, thereby extending pavement life.

Cape seals are surface treatments applied to pavements with minimal surface distress to provide new wearing surfaces and extend pavement life. A cape seal consists of a “slurry” mixture of conventional or latex-modified emulsified asphalt, well-graded fine aggregate, mineral filler and water, placed over chip seal. Asphalt rubber cape seal consists of an application of a rubber chip seal coat followed by an application of a slurry seal coat. Cape seals are considered surface seal treatments and the program typically increases the PCI by 5- 15 points depending on the previous PCI when information is added to the program.

5. Overlays - The application of treatments that are more cost-effective alternatives to reconstruction of the entire pavement surfaces, but provide the required structural support.

An asphalt layer is placed over the existing pavement surface. Cold planing is typically performed prior to the overlay to provide a level surface for the overlay, reduce excessive crowning, and assure alignment with existing gutter line. This typically includes base repair and crack sealing prior to the application of an overlay. This treatment provides a new wearing surface and increased structural strength to the pavement section. An overlay is typically designed for a ten to fifteen (10-15) year life. A thin maintenance overlay is a non-structural layer and is applied as a maintenance treatment, either corrective or preventative. The City uses considers thin overlays as 2” in thickness, whereas thick treatments are considered 3” in thickness. When an overlay is applied and updated to a section in the StreetSaver program, it is given a PCI of 100.

6. Overlay with Fabric - are made from polypropylene or polyester fibers and are used in conjunction with asphalt resurfacing projects.

A liquid asphalt tack coat is sprayed on existing (or pre-leveled) pavement surface followed by the installation of the overlay fabric. A final aggregate asphalt surface course is then placed directly on the overlay fabric. The heat from the asphalt surface brings the underlying liquid tack coat through the fabric creating a fabric-saturated membrane that is bonded to the old and new pavement. It has been found that Pavement Overlay Fabric will delay reflective cracking in asphalt pavement overlays. The Pavement Overlay Fabric forms a waterproof barrier which prevents moisture from infiltrating the pavement and subgrade

7. Reconstruction – The removal and replacement of either the pavement surface only or both the pavement and base.

When the pavement surface is severely distressed and has reached the end of its service life, reconstruction methods are recommended. Some of these methods include Full Depth Reclamation (FDR) in which the old asphalt and base materials are pulverized, mixed with cement and water, and compacted to produce a strong, durable base for either an asphalt or concrete surface. Cold in Place Recycling is another method used in which two to five inches of the current street surface are pulverized down to a specific aggregate size, mixed with a rejuvenating asphalt emulsion, and then reused to pave that same street. After a reconstruction, the pavement segment is considered new with a full life extension (typically 28 years). When a reconstruction is done and updated to a section in the StreetSaver program, it is given a PCI of 100.

MAINTENANCE DECISIONS

Once the City has selected the appropriate maintenance activities and calculated unit costs, the “Maintenance Decision Tree” (a StreetSaver application that lists all the treatments and corresponding unit costs; found in Appendix III-C) was updated. This decision tree assigns appropriate treatments by the specific needs of the streets.

The decision tree lists costs associated with treatments on specific types of pavement according to the jurisdiction. StreetSaver® uses a decision tree to model the decision-making process that agencies follow to select a maintenance or rehabilitation strategy. The decision tree contains "branches" for each functional classification, surface type, and condition category. Jurisdictions can outline their maintenance and rehabilitation strategy, choosing a treatment for each branch.

After the decision tree was established, selected budgets and work assignments were generated for each work program on an annual basis. Using the MTC recommended pavement deterioration curve for each pavement surface type and functional class, the program calculated the PCI based on the condition survey; then depending on what category the PCI was in, a preventative maintenance or rehab treatment was selected based on the weighted effectiveness and available budget. Both current and future work requirements for each pavement segment within the City were then determined.

PAVEMENT MANAGEMENT PROGRAM REPORTS

This report contains a comprehensive assemblage of pavement management reports ranging from summary reports to annual maintenance and rehabilitation scheduled reports. These reports represent reasonable projections of pavement maintenance needs and performance based on the visual

PTAP-24 – City of Dixon
2023-24 Pavement Management Program Update
Final Report– September 8, 2023

condition assessment, unit cost estimates, and pavement deterioration models.

It is important to note that pavement segment dimensions and surface area, along with the recommended treatment and repair costs presented in this report, are for initial planning purposes only and will be subject to project level evaluation, design, and cost estimation. This is noteworthy due to the "implied" accuracy of reporting length and width to the nearest foot, surface area to the nearest square foot, and treatment and repair unit costs and project estimates to the nearest penny and dollar, respectively.

SYSTEM MAINTENANCE

Harris & Associates recommends that the City continue developing annual maintenance plans while also working towards reducing the present backlog of rehabilitation projects.

In order to ensure that report outputs are accurate and credible, it is essential that the integrity of all data files be maintained. Prior to generating scenarios, all necessary updates to unit cost information and treatment data should be complete. In addition, the entire pavement network will have to be re-surveyed at regular intervals, as noted earlier in this report. This not only allows future work to be scheduled based on the most current condition data available, but it also provides City personnel with a means to more accurately monitor rates of pavement deterioration.

APPENDIX I

**PAVEMENT CONDITION INDEX (PCI) REPORT / REMAINING
SERVICE LIFE (RSL) REPORT**

Section PCI Listing Report

This report lists the Pavement Condition Index (PCI) for each pavement management section.

Street Name:	Street Name
Street ID:	Street Identifier - 6 characters
Section ID:	Section Identifier – 6 characters
From:	Beginning of Section
To:	End of Section
Length:	Length of Section (LF)
Width:	Width of Section (LF)
Functional Class:	Type of Functional Class for Section
Surface Type:	Type of surface for Section
PCI:	Pavement Condition Index (PCI) number at time of calculation
PCI Date:	Date of Inspection or PCI calculation



City of Dixon
 171 S. 5th St
 Dixon, CA 95620
 (707) 678-7031

Section PCI/RSL Listing

Printed: 8/18/2023

Street ID	Section ID	Street Name	From	To	Length	Width	Area	Functional Class	Surface Type	Current PCI	Remaining Life
ABRCT	010	ABRAHAM COURT	ALEXANDER DR	END	220	32	7,040	R - Residential/Local	A - AC	79	22.30
ACKLEY	010	ACKLEY COURT	FOLSOM FAIR CIRCLE	CULDESAC	208	30	6,240	R - Residential/Local	A - AC	75	22.86
AFTON	010	AFTON WAY	FOUNTAIN WAY	STRATFORD AVENUE	538	32	17,216	R - Residential/Local	A - AC	7	0.00
AHERN	010	AHERN LN	REHRMANN DR	DAILEY DR	455	32	14,560	R - Residential/Local	O - AC/AC	76	31.39
ALDERG	010	ALDERGLEN DRIVE	SOUTH LINCOLN ST	SOUTH SEND	1,140	32	36,480	R - Residential/Local	A - AC	63	15.81
ALEXANC	010	ALEXANDER COURT	RUSSELL LANE	CULDESAC	680	32	21,760	R - Residential/Local	A - AC	80	26.03
ALEXAND	010	ALEXANDER DRIVE	RUSSELL LN	AUSTIN DRIVE	854	32	27,328	R - Residential/Local	A - AC	82	27.31
ALMACT	010	ALMA CT	NUDD WY	END	220	32	7,040	R - Residential/Local	A - AC	56	12.26
ALMONDT	010	ALMONDTREE COURT	W H STREET	CULDESAC	140	32	4,480	R - Residential/Local	A - AC	83	27.90
ALWIN	005	ALWIN DRIVE	AUSTIN DRIVE	YACHTSMAN CT	356	32	11,392	R - Residential/Local	A - AC	82	27.29
ALWIN	015	ALWIN DRIVE	YACHTSMAN CT	FULMOR DR	650	32	20,800	R - Residential/Local	A - AC	80	26.02
AMESBUR Y	010	AMESBURY DRIVE	N ALMOND STREET	NEWGATE WAY	1,668	32	53,376	R - Residential/Local	A - AC	24	0.00
AMHUAV	010	AMHURST AVE	VANDEBILT DR	DUKE WAY	314	32	10,048	R - Residential/Local	A - AC	95	33.94
ANCHORC T	010	ANCHOR CT	REGENCY PARKWAY	END	197	32	6,304	R - Residential/Local	A - AC	82	27.29
APRICT	01A	APRICOT COURT	FOXTRACE LN	END	432	31	13,392	R - Residential/Local	A - AC	90	35.35
APRILN	01A	APRICOT LANE	FOXTRACE LN	SUNSTAR DR	520	31	16,120	R - Residential/Local	A - AC	90	35.35
ARCHER	010	ARCHER PLACE	E A STREET	ARCHER PLACE	1,220	31	37,820	R - Residential/Local	A - AC	71	20.40
ARIZCT	010	ARIZONA CT	FOLSOM FAIR CIRCLE	END	600	30	18,000	R - Residential/Local	A - AC	85	29.19
ARLINGTO NC	010	ARLINGTON CT	FOLSOM FAIR CIR	END	355	30	10,650	R - Residential/Local	A - AC	87	32.15
ARNOLD	010	ARNOLD COURT	COLLIER DRIVE	CULDESAC	198	31	6,138	R - Residential/Local	A - AC	50	9.44
ARY	010F01A	ARY LANE	PITT SCHOOL RD	276' W/O PITT SCHOOL RD	276	48	13,248	C - Collector	A - AC	23	0.00
ARY	010F01B	ARY LANE	276' W/O PITT SCHOOL RD	MARKET LN	825	48	39,600	C - Collector	A - AC	71	11.84
ATKINS	010F01	ATKINSON CT	NORTH FIRST ST	CUL DE SAC	750	48	36,000	C - Collector	A - AC	70	12.48
AUGUST	010	AUGUSTA COURT	ALEXANDER DRIVE	CULDESAC	178	32	5,696	R - Residential/Local	A - AC	82	27.31

Street ID	Section ID	Street Name	From	To	Length	Width	Area	Functional Class	Surface Type	Current PCI	Remaining Life
AUSTIN	010	AUSTIN DRIVE	WIEGAND WAY	FOUNTAIN WAY	1,895	33	62,535	R - Residential/Local	A - AC	80	26.02
AUBDRR	020	AUTUMN BREEZE DRIVE	HARVEST WY	SOUTH LINCOLN STREET	764	31	23,684	R - Residential/Local	A - AC	91	34.22
BATAVI	01OF02	BATAVIA ROAD	595' SOUTH OF I-80 EB RAMPS	SOUTH CITY LIMITS	1,643	22	36,146	R - Residential/Local	A - AC	2	0.00
BATAVI	02OF02	BATAVIA ROAD	1-80 EB RAMPS	595' SOUTH OF I-80 EB RAMPS	595	32	19,040	R - Residential/Local	A - AC	11	0.00
BAYLORWY	010	BAYLOR WY	HERITAGE LN	CORNELL CT	544	32	17,408	R - Residential/Local	A - AC	96	34.04
BELDEN	010	BELDEN COURT	FOLSOM DOWNS CIRCLE	CULDESAC	154	30	4,620	R - Residential/Local	A - AC	78	24.76
BELDEND	010	BELDEN DRIVE	WEST END	FOLSOM DOWNS CIR	840	32	26,880	R - Residential/Local	A - AC	82	27.31
BELLDR	010	BELL DRIVE	AUSTIN DRIVE	PEMBROKE WAY	598	42	25,116	R - Residential/Local	A - AC	83	27.93
BELLODR	010A	BELLO DRIVE	BELDEN DRIVE	FOLSOM DOWNS CIRCLE (EAST)	1,785	32	57,120	R - Residential/Local	A - AC	74	22.24
BELLODR	010B	BELLO DRIVE	FOLSON DOWNS CIRCLE (EAST)	GRIFFITH DR	1,029	32	32,928	R - Residential/Local	A - AC	82	27.31
BERKSHC	010	BERKSHIRE COURT	N ALMOND STREET	WEST END	186	32	5,952	R - Residential/Local	A - AC	34	2.97
BERKSHIR E	010	BERKSHIRE DRIVE	N ALMOND STREET	AMESBURY DRIVE	1,478	32	47,296	R - Residential/Local	A - AC	31	1.90
BERRY	010	BERRY COURT	BLOOM DRIVE	CULDESAC	344	31	10,664	R - Residential/Local	A - AC	66	17.50
BIRCHWY	010	BIRCH WAY	S SEVENTH STREET	S EIGHTH STREET	298	31	9,238	R - Residential/Local	A - AC	28	0.87
BLOOM	010	BLOOM DR	DERBY DRIVE	REHRMANN DRIVE	356	31	11,036	R - Residential/Local	A - AC	79	25.38
BLOOM	020	BLOOM DR	REHRMANN DR	BERRY CT	530	31	16,430	R - Residential/Local	A - AC	53	10.85
BLOOLN	01	BLOOMFIELD LANE	BLUEBIRD DR	MEADOWLARK LN	242	31	7,502	R - Residential/Local	A - AC	94	33.74
BLOSWY	01A	BLOSSOM WAY	SUNFLOWER WAY	GROVE ST	2,302	31	71,362	R - Residential/Local	A - AC	93	44.13
BLUEDR	01	BLUEBIRD DRIVE	BLOOMFIELD LANE	HUMMINGBIRD LANE	536	31	16,616	R - Residential/Local	A - AC	93	46.39
BOUNDS	010	BOUNDS DR	W H STREET	PITT SCHOOL ROAD	906	31	28,086	R - Residential/Local	A - AC	71	20.40
BOWEN	010	BOWEN LANE	REHRMANN DRIVE	DUNN LANE	410	31	12,710	R - Residential/Local	A - AC	90	32.01
BRIANSC	010	BRIANS CT	WOODARD WAY	CULDESAC	444	31	13,764	R - Residential/Local	A - AC	76	23.47
BRIANSWY	010	BRIANS WAY	WOODARD WAY	W H STREET	1,730	31	53,630	R - Residential/Local	A - AC	66	17.50
BRIANSWY	020	BRIANS WAY	W H STREET	WINFIELD STREET	206	31	6,386	R - Residential/Local	A - AC	80	26.02
BRISTOL	010	BRISTOL COURT	REGENCY PARKWAY	CULDESAC	460	31	14,260	R - Residential/Local	A - AC	75	22.86
BRUHNCT	010	BRUHN CT	NUDD WY	END	187	32	5,984	R - Residential/Local	A - AC	51	9.90
BUSPRK	01OF01	BUSINESS PARK DRIVE	EAST H STREET	INDUSTRIAL WAY	2,981	44	131,164	C - Collector	A - AC	47	4.72
CAGLECT	010	CAGLE COURT	REVELLE DR	END CDS	225	32	7,200	R - Residential/Local	A - AC	84	28.58
CAHILLC	010	CAHILL COURT	W H STREET	CULDESAC	140	28	3,920	R - Residential/Local	A - AC	57	12.71
CALMACEC	010	CALMACE COURT	N ALMOND STREET	WEST END	348	32	11,136	R - Residential/Local	A - AC	42	6.03

Street ID	Section ID	Street Name	From	To	Length	Width	Area	Functional Class	Surface Type	Current PCI	Remaining Life
CALMACE	010	CALMACE DRIVE	N ALMOND STREET	NEWGATE WAY	1,652	32	52,864	R - Residential/Local	A - AC	29	1.21
CAMDR	01	CAMELIA DRIVE	SOUTH LINCOLN ST	HARVEST WAY	785	31	24,335	R - Residential/Local	A - AC	93	46.39
CAMDR	02	CAMELIA DRIVE	S ALMOND STREET	WEST END	672	31	20,832	R - Residential/Local	A - AC	57	12.71
CAMDR	03	CAMELIA DRIVE	SOUTH LINCOLN ST	PAVE CHANGE	657	31	20,367	R - Residential/Local	A - AC	93	46.39
CARP	010	CARPENTER COURT	REHRMANN DRIVE	CULDESAC	336	31	10,416	R - Residential/Local	A - AC	85	29.18
CEDAR	010	CEDAR PLACE	S SEVENTH STREET	CULDESAC	160	31	4,960	R - Residential/Local	A - AC	13	0.00
CHARITY	010	CHARITY LANE	STRATFORD AVENUE	PARKGREEN DRIVE	1,052	32	33,664	R - Residential/Local	A - AC	72	20.97
CLIPCT	010	CLIPPER CT	WIEGAND WAY	END CDS	322	32	10,304	R - Residential/Local	A - AC	80	26.02
COLEMAN CT	010	COLEMAN COURT	REHRMANN DR	END	191	32	6,112	R - Residential/Local	A - AC	84	28.56
COLEMAN	010	COLEMAN DRIVE	JACOBS PLACE	REHRMANN DRIVE	480	32	15,360	R - Residential/Local	A - AC	45	7.26
COLLEGE	01OF01	COLLEGE DRIVE	HARVARD DRIVE	YALE DRIVE	1,700	36	61,200	C - Collector	A - AC	86	18.51
COLLEGE W	010	COLLEGE WAY	HARVARD WAY	ROUNABOUT	1,591	36	57,276	R - Residential/Local	A - AC	90	32.03
COLLIER	010	COLLIER DRIVE	S EIGHTH STREET	EAST END	980	32	31,360	R - Residential/Local	A - AC	57	12.74
COLUMBDR	010	COLUMBIA DR	RUTGERS WY	SYRACUSE LN	1,716	32	54,912	R - Residential/Local	A - AC	85	34.36
COLUMDR	020	COLUMBIA DR	RUTGERS WAY	VANDERBILT DR	200	32	6,400	R - Residential/Local	A - AC	96	34.01
COLUSA	010	COLUSA COURT	HUMBOLDT DRIVE	CULDESAC	192	32	6,144	R - Residential/Local	A - AC	45	7.26
COMM	01OF01	COMMERCIAL STREET	STRATFORD AVENUE	NORTH END	404	48	24,092	R - Residential/Local	A - AC	11	0.00
CORNELCT	010	CORNELL CT	DARTMOUTH CIR	END	1,000	32	32,000	R - Residential/Local	A - AC	96	34.04
COUNTFR	010	COUNTRY FAIR DR	S FIRST ST	END	794	48	38,112	R - Residential/Local	A - AC	74	25.39
CRISTY	010	CRISTY PLACE	W B STREET	CULDESAC	242	31	7,502	R - Residential/Local	A - AC	53	10.78
CUNNINGH	010	CUNNINGHAM DRIVE	PETERSON LANE	NANCY DRIVE	502	31	15,562	R - Residential/Local	A - AC	44	6.85
CYPRESS	010	CYPRESS STREET	MAYFAIR DRIVE	CAMELIA DRIVE	834	31	25,854	R - Residential/Local	A - AC	57	12.71
DAILEYC	010	DAILEY CT	BLOOM DRIVE	CULDESAC	344	31	10,664	R - Residential/Local	A - AC	84	28.56
DAILEY	010	DAILEY DR	BLOOM DRIVE	AHERN LANE	1,149	31	35,619	R - Residential/Local	A - AC	84	28.56
DARTMOCIR	010	DARTMOUTH CIR	CORNELL CT	CORNELL CT	900	32	28,800	R - Residential/Local	A - AC	96	34.04
DAVICT	10	DAVIDSON CT	SYRACUSE LN	END	229	18	4,122	R - Residential/Local	A - AC	85	32.84
DAWSON	010	DAWSON DRIVE	WEYAND WAY	PARKGREEN DRIVE	1,900	32	60,800	R - Residential/Local	A - AC	89	31.46
DAYBDR	02	DAYBREAK DRIVE	AUTUMN BREEZE DR	MORNINGSIDE PL	358	31	11,098	R - Residential/Local	A - AC	93	46.39
DECK	010	DECK DR	FULMOR DR	GILL DR	305	32	9,760	R - Residential/Local	A - AC	83	27.93
DEODARA	010	DEODARA PLACE	S 7TH STREET	CULDESAC	170	31	5,270	R - Residential/Local	A - AC	18	0.00
DERBY	010	DERBY DR	BLOOM DRIVE	MANNING WAY	290	32	9,280	R - Residential/Local	A - AC	87	30.40
DEVONSCT	010	DEVONSHIRE COURT	N ALMOND	END	172	32	5,504	R - Residential/Local	A - AC	44	6.85
DEVONSH	010	DEVONSHIRE DRIVE	N ALMOND STREET	W H ST	1,418	32	45,376	R - Residential/Local	A - AC	38	4.46

Street ID	Section ID	Street Name	From	To	Length	Width	Area	Functional Class	Surface Type	Current PCI	Remaining Life
DIANE	010	DIANE PLACE	W B STREET	CULDESAC	212	31	6,572	R - Residential/Local	A - AC	68	18.60
DITMAR	010	DITMAR DR	BOUNDS DRIVE	GREEN DRIVE	254	31	7,874	R - Residential/Local	A - AC	76	23.47
DORRIS	010	DORRIS COURT	WOODARD WAY	CULDESAC	444	31	13,764	R - Residential/Local	A - AC	77	24.10
DRSTCT	01OF01	DORSET COURT	DORSET DRIVE	CATTLEMENS COURT	454	48	21,792	C - Collector	A - AC	61	8.46
DRSTDR	01OF01	DORSET DRIVE	NORTH FIRST STREET	WEST END	534	80	42,720	C - Collector	A - AC	68	10.79
DOYLE	01OF02A	DOYLE LANE	EAST A ST	202 N/O E A ST	202	20	4,040	R - Residential/Local	A - AC	16	0.00
DOYLE	01OF02B	DOYLE LANE	202 N/O E A ST	EAST D STREET	846	20	16,920	R - Residential/Local	A - AC	42	6.21
DOYLE	02OF02	DOYLE LANE	EAST D STREET	NORTH END	2,851	14	39,914	R - Residential/Local	A - AC	18	0.00
DUNCAN	010	DUNCAN STREET	VALLEY GLEN DRIVE (WEST)	LEGION AVENUE (WEST)	572	32	18,304	R - Residential/Local	A - AC	78	24.76
DUNCAN	020	DUNCAN STREET	VALLEY GLEN DRIVE (EAST)	LEGION AVE (EAST)	716	32	22,912	R - Residential/Local	A - AC	82	27.31
DUNCST	030	DUNCAN STREET	LEGION AVE (WEST)	LEGION AVE (EAST)	850	32	27,200	R - Residential/Local	A - AC	90	31.90
DUNLAP	010	DUNLAP CT	PHEASANT RUN DRIVE	CULDESAC	520	31	16,120	R - Residential/Local	A - AC	86	29.79
DUNN	010	DUNN LN	BOWEN LANE	FULLER LANE	227	31	7,037	R - Residential/Local	A - AC	94	33.56
EASTA	01OF02	EAST A STREET	NORTH FIRST STREET	NORTH THIRD STREET	701	36	25,236	C - Collector	A - AC	63	9.08
EASTA	02OF02	EAST A STREET	NORTH THIRD STREET	EAST CITY LIMITS	2,552	36	91,872	R - Residential/Local	O - AC/AC	56	14.38
EASTB	01OF01	EAST B STREET	NORTH FIRST STREET	NORTH FOURTH STREET	1,056	36	38,016	C - Collector	A - AC	56	6.96
EBRDWY	01OF01	EAST BROADWAY STREET	SOUTH FIRST STREET	EAST END	836	32	26,752	R - Residential/Local	A - AC	34	3.05
EASTC	01OF03	EAST C STREET	NORTH FIRST STREET	NORTH FOURTH ST	1,044	36	37,584	C - Collector	O - AC/AC	75	20.32
EASTC	02OF03	EAST C STREET	NORTH FOURTH STREET	NORTH FIFTH STREET	359	47	16,873	C - Collector	O - AC/AC	82	24.25
EASTC	03OF03	EAST C STREET	NORTH FIFTH STREET	DOYLE LANE	1,187	36	42,732	R - Residential/Local	A - AC	89	31.51
ECHEST	01OF01	EAST CHESTNUT STREET	SOUTH FIRST STREET	HALL PARK DRIVE	1,067	33	35,211	R - Residential/Local	A - AC	58	13.92
EASTCT	10	EAST COURT	E. CREEKSIDE CIR	END	190	32	6,080	R - Residential/Local	A - AC	56	12.28
ECREEKSI DE	010	EAST CREEKSIDE CIR	N/O NORTH 5TH ST	S/O NORTH 5TH ST	1,697	32	54,304	R - Residential/Local	A - AC	60	14.28
EASTD	01OF01	EAST D STREET	NORTH FIFTH STREET	DOYLE LANE	1,170	26	30,420	R - Residential/Local	A - AC	42	6.00
EASTDST	010	EAST D STREET	N SECOND STREET	LA ESPERANZA DRIVE	450	42	18,900	R - Residential/Local	A - AC	52	10.37
EDRST	01OF01	EAST DORSET DRIVE	NORTH FIRST STREET	CUL DE SAC	2,000	70	140,000	C - Collector	A - AC	61	8.85
EASTF	01OF01	EAST F STREET	NORTH FIRST STREET	EAST END	311	36	11,196	R - Residential/Local	A - AC	17	0.00
EASTH	01OF02	EAST H STREET	NORTH FIRST STREET	BUSINESS PARK DRIVE	579	52	30,108	C - Collector	A - AC	71	11.88
EASTH	02OF02	EAST H STREET	WEST END	DOYLE LANE	1,188	20	23,760	R - Residential/Local	A - AC	23	0.00
EMAYES	02OF03	EAST MAYES STREET	SOUTH FOURTH STREET	SOUTH FIFTH STREET	341	30	10,230	R - Residential/Local	O - AC/AC	67	20.31

Street ID	Section ID	Street Name	From	To	Length	Width	Area	Functional Class	Surface Type	Current PCI	Remaining Life
EMAYES	03OF03	EAST MAYES STREET	EAST MAYES STREET	SOUTH FIFTH STREET	309	26	8,034	R - Residential/Local	O - AC/AC	80	34.70
EMAYES	1AOF03	EAST MAYES STREET	SOUTH FIRST STREET	SOUTH SECOND STREET	275	36	9,900	R - Residential/Local	A - AC	42	6.05
EMAYES	1BOF03	EAST MAYES STREET	SOUTH SECOND STREET	SOUTH FOURTH STREET	749	36	26,964	R - Residential/Local	O - AC/AC	70	23.00
EPKWAY	01OF01	EAST PARKWAY BOULEVARD	SOUTH FIRST STREET	YALE DR	2,577	84	216,468	MiA - Minor Arterial (4)	A - AC	82	20.18
EWLNT	01OF01	EAST WALNUT STREET	SOUTH FIRST STREET	EAST CHESTNUT STREET	775	32	24,800	R - Residential/Local	A - AC	57	13.34
ELDORADO	010	EL DORADO DRIVE	W H STREET	CULDESASC	128	32	4,096	R - Residential/Local	A - AC	66	17.52
ELLESME	010	ELLESMERE DRIVE	AFTON WAY	NEWGATE WAY	590	32	18,880	R - Residential/Local	A - AC	21	0.00
ELMDR	010	ELM DRIVE	S EIGHTH STREET	EAST END	214	28	5,992	R - Residential/Local	A - AC	17	0.00
ESTATDR	010	ESTATES DRIVE	WEST A ST	END	568	32	18,176	R - Residential/Local	A - AC	65	18.06
EVANS	01OF02	EVANS ROAD	WEST A STREET	993' NORTH OF REHRMANN DRIVE	1,720	48	82,560	C - Collector	A - AC	63	9.08
EVANS	02OF02	EVANS ROAD	993' NORTH OF REHRMANN DRIVE	WEST H STREET	1,357	47	63,779	C - Collector	A - AC	81	16.07
EVERGL	010	EVERGLADE WAY	SILVER RIDGE PLACE	CULDESAC	284	32	9,088	R - Residential/Local	A - AC	55	11.78
EVERST	01A	EVERGREEN STREET	BLOSSOM WAY	MYRTLE WY	222	31	6,882	R - Residential/Local	A - AC	92	40.86
FAIRBANKS	010	FAIRBANKS COURT	PITT SCHOOL RD	END	232	31	7,192	R - Residential/Local	A - AC	74	22.23
FANNING	010	FANNING COURT	BELDEN DRIVE	CULDESAC	280	30	8,400	R - Residential/Local	A - AC	87	30.40
FARMCT	01	FARMGATE COURT	NUT TREE AVE	END	245	31	7,595	R - Residential/Local	A - AC	87	28.94
FERGUSO	010	FERGUSON COURT	MOORE DRIVE	CULDESAC	422	32	13,504	R - Residential/Local	A - AC	83	27.90
FERNWO	010	FERNWOOD WAY	SUNSET DRIVE	NORTH END	430	32	13,760	R - Residential/Local	A - AC	60	14.23
FERRERO	010	FERRERO DR	PHEASANT RUN DRIVE	REED DRIVE	1,330	32	42,560	R - Residential/Local	A - AC	86	29.79
FIELDER	010	FIELDER COURT	DAWSON DRIVE	CULDESAC	156	32	4,992	R - Residential/Local	A - AC	90	31.97
FIELWY	01	FIELDING WAY	SUNFLOWER WAY	SUNSTAR DR/FIGTREE LN	265	31	8,215	R - Residential/Local	A - AC	87	28.94
FIELWY	02	FIELDING WAY	SUNFLOWER WY	STONECROP LN	130	31	4,030	R - Residential/Local	A - AC	94	33.75
FIGTLN	01	FIGTREE LANE	BLOSSOM WAY	FIELDING WY	395	31	12,245	R - Residential/Local	A - AC	87	28.94
FITZGD	02OF02	FITZGERALD DRIVE	CUL DE SAC BULB	VAUGHN RD	2,462	48	118,176	R - Residential/Local	A - AC	67	19.70
FITZTD	01OF02	FITZGERALD DRIVE	INDUSTRIAL WAY	CUL DE SAC BULB	509	44	22,396	R - Residential/Local	A - AC	60	15.04
FITZPATR	010	FITZPATRICK COURT	REGENCY PARKWAY	CULDESAC	264	32	8,448	R - Residential/Local	A - AC	83	27.90
FOLSOMD	010A	FOLSOM DOWNS CIRCLE	VALLEY GLEN DRIVE	SMITH CT	1,100	36	39,600	R - Residential/Local	A - AC	77	24.12
FOLSOMD	010B	FOLSOM DOWNS CIRCLE	SMITH CT	VALLEY GLEN DRIVE	872	36	31,392	R - Residential/Local	A - AC	79	25.40

Street ID	Section ID	Street Name	From	To	Length	Width	Area	Functional Class	Surface Type	Current PCI	Remaining Life
FOLSOMF	005	FOLSOM FAIR CIRCLE	LEGION WEST	SWORD CT	467	46	21,482	R - Residential/Local	A - AC	90	38.62
FOLSOMF	010	FOLSOM FAIR CIRCLE	VALLEY GLEN DRIVE (WEST)	LEGION AVENUE (WEST)	876	46	40,296	R - Residential/Local	A - AC	85	29.20
FOLSOMF	020	FOLSOM FAIR CIRCLE	LEGION AVEUNE (EAST)	VALLEY GLEN DRIVE (EAST)	876	46	40,296	R - Residential/Local	A - AC	71	20.42
FOLSOMF	030	FOLSOM FAIR CIRCLE	LEGION AVE (EAST)	SWORD CT	900	46	41,400	R - Residential/Local	A - AC	85	34.36
FORD	01OF01	FORD WAY	NORTH FIRST STREET	EAST END	440	44	25,660	R - Residential/Local	A - AC	73	21.58
FOSTER	010	FOSTER LANE	REHRMANN DRIVE	TAYLOR LANE	441	31	13,671	R - Residential/Local	A - AC	90	32.01
FOUNTAIN	010	FOUNTAIN WAY	AUSTIN DRIVE	REGENCY PARKWAY	1,996	32	63,872	R - Residential/Local	A - AC	82	27.29
FOXTLN	01	FOXTRACE LN	SUNFLOWER WAY	BLOSSOM WY	662	31	20,522	R - Residential/Local	A - AC	93	44.13
FRESEST	010	FRESE STREET	VALLEY GLEN DR	END	138	32	4,416	R - Residential/Local	A - AC	81	27.74
FULLER	010	FULLER LANE	REHRMANN DRIVE	DUNN LANE	441	31	13,671	R - Residential/Local	A - AC	90	32.01
FULMOR	010	FULMOR DRIVE	BELL DRIVE	DECK DR	796	32	25,472	R - Residential/Local	A - AC	82	27.29
FULMOR	020	FULMOR DRIVE	DECK DR	SCHOONER RIDGE DRIVE	748	32	23,936	R - Residential/Local	A - AC	81	26.66
GALLEON	010	GALLEON DRIVE	STERN DRIVE	SCHOONER RIDGE DRIVE	320	32	10,240	R - Residential/Local	A - AC	71	20.42
GTWYCT	01OF01	GATEWAY DRIVE	WEST A STREET	CUL DE SAC	1,047	46	48,162	C - Collector	A - AC	69	11.88
GEORGET	010	GEORGETOWN PL	EVANS RD	END	564.1	30	16,923	R - Residential/Local	A - AC	77	24.10
GEORGIA	010	GEORGIA COURT	FERRERO DRIVE	CULDESAC	140	31	4,340	R - Residential/Local	A - AC	87	30.38
GILLCT	010	GILL COURT	MCINTYRE LANE	CULDESAC	367	31	11,377	R - Residential/Local	A - AC	75	22.85
GILLDR	010	GILL DRIVE	MCINTYRE LANE	WIEGAND WAY	1,655	32	52,960	R - Residential/Local	A - AC	82	27.29
GLENSDR	010	GLENSIDE DR	MERRILL DR	JEFFREY LN	498	32	15,936	R - Residential/Local	A - AC	87	30.38
GLENWY	02	GLENWOOD WAY	AUTUMN BREEZE DR	MORNINGSIDE PL	358	31	11,098	R - Residential/Local	A - AC	92	40.86
GOLDST	020	GOLD ST	W CHERRY ST	SWORD CT	980	32	31,360	R - Residential/Local	A - AC	91	41.21
GOLD	01OF01	GOLD STREET	WEST CHERRY STREET	PRESIDO ST	550	36	19,800	R - Residential/Local	A - AC	80	27.08
GOVIWY	01	GOLDEN VIOLET WAY	STONECROP WY	END	422	31	13,082	R - Residential/Local	A - AC	94	33.75
GOLDCT	01	GOLDFIELD COURT	NEIGHBORLY WY	END	244	31	7,564	R - Residential/Local	A - AC	94	33.75
GOLDLN	01	GOLDFIELD LANE	NEIGHBORLY WY	PITT SCHOOL RD	553	31	17,143	R - Residential/Local	A - AC	94	33.75
GREEN	010	GREEN DR	BOUNDS DRIVE	DITMAR DRIVE	304	31	9,424	R - Residential/Local	A - AC	74	22.23
GREECT	01	GREENVIEW COURT	WESTERLY WAY	END	160	31	4,960	R - Residential/Local	A - AC	92	43.16
GIFFITHCT	010	GRIFFITH DRIVE	GRIFFITH DR	END CDS	167	32	5,344	R - Residential/Local	A - AC	73	24.48
GRIFFDR	010	GRIFFITH DRIVE	REVELLE DR	GRIFFITH CT	832	32	26,624	R - Residential/Local	A - AC	80	26.04
GROVCT	01	GROVE COURT	NUT TREE AVE	END	316	31	9,796	R - Residential/Local	A - AC	83	22.80
GROVEC	010	GROVE COURT	HOLLY COURT	CULDESAC	106	28	2,968	R - Residential/Local	A - AC	73	21.58
GROVST	01	GROVE STREET	NUT TREE AVE	BLOSSOM WY	250	31	7,750	R - Residential/Local	A - AC	90	35.35
HALLPK	01OF02	HALL PARK DRIVE	EAST CHESTNUT STREET	NORTH LOT	551	40	22,040	O - Other	A - AC	64	17.72

Street ID	Section ID	Street Name	From	To	Length	Width	Area	Functional Class	Surface Type	Current PCI	Remaining Life
HALLPK	02OF02	HALL PARK DRIVE	NORTH LOT	EAST MAYES STREET	309	22	6,798	O - Other	A - AC	74	24.47
HANNAH	010	HANNAH COURT	ALEXANDER DRIVE	CULDESAC	460	32	14,720	R - Residential/Local	A - AC	75	22.87
HANSEN	010	HANSEN COURT	FULMOR DRIVE	CULDESAC	548	32	17,536	R - Residential/Local	A - AC	83	27.93
HARTH	010	HARTH COURT	MORGAN LANE	CULDESAC	150	32	4,800	R - Residential/Local	A - AC	83	27.95
HARVARD DR	01OF01	HARVARD DRIVE	EAST PARKWAY BLVD	COLLEGE WAY	1,700	45	76,500	C - Collector	A - AC	86	18.53
HARVWY	01	HARVEST WAY	SUNFLOWER WAY	LAVENDER WAY	400	31	12,400	R - Residential/Local	A - AC	87	31.22
HARVWY	02	HARVEST WAY	SUNFLOWER WAY	AUTUMN BREEZE DR	520	31	16,120	R - Residential/Local	A - AC	91	37.95
HEIRCT	01	HEIRLOOM COURT	CAMELIA DR	END	373	31	11,563	R - Residential/Local	A - AC	93	46.39
HEMINGW	010	HEMINGWAY COURT	PITT SCHOOL ROAD	CULDESAC	228	31	7,068	R - Residential/Local	A - AC	78	24.74
HERITAGE CT	010	HERITAGE CT	WINDMILL DR	END CDS	375	32	12,000	R - Residential/Local	A - AC	74	25.39
HERITALN	010	HERITAGE LN	SOUTH FIRST ST	END	1,676	42	70,392	R - Residential/Local	A - AC	96	34.04
HILLCREST	010	HILLCREST CIRCLE	HILLVIEW DRIVE	SOUTH END	116	28	3,248	R - Residential/Local	A - AC	43	6.40
HILLHS	01OF01	HILLHOUSE STREET	WEST B STREET	WEST C STREET	323	23	7,429	R - Residential/Local	A - AC	50	9.79
HILLSIDE	010	HILLSIDE CIRCLE	HILLVIEW DRIVE	SOUTH END	112	48	5,376	R - Residential/Local	A - AC	55	11.73
HILLVIEW	010	HILLVIEW DRIVE	PITT SCHOOL ROAD	S LINCOLN STREET	1,282	32	41,024	R - Residential/Local	A - AC	69	19.19
HILLVIEW	020	HILLVIEW DRIVE	S LINCOLN STREET	S ALMOND STREET	1,260	32	40,320	R - Residential/Local	A - AC	51	9.85
HOLLYCT	010	HOLLY COURT	REGENCY PARKWAY	CULDESAC	528	32	16,896	R - Residential/Local	A - AC	74	22.19
HOPKINS D	010	HOPKINS DRIVE	PETERSON LANE	N LINCOLN STREET	758	31	23,498	R - Residential/Local	A - AC	85	29.18
HUMBOL	010	HUMBOLDT DRIVE	N ALMOND STREET	TRINITY COURT	766	32	24,512	R - Residential/Local	A - AC	56	12.25
HUUMLN	01	HUMMINGBIRD LANE	BLUEBIRD DR	MEADOWLARK LN	242	31	7,502	R - Residential/Local	A - AC	94	33.74
INDUST	01OF02	INDUSTRIAL WAY	NORTH FIRST STREET	EAST OF FITZGERALD COURT	2,116	44	93,104	C - Collector	A - AC	64	9.37
INDUST	02OF02	INDUSTRIAL WAY	EAST OF FITZGERALD	EAST END	201	44	13,848	C - Collector	O - AC/AC	50	7.71
INGRID	010	INGRID DR	PHEASANT RUN DRIVE	MADERA	1,215	31	37,665	R - Residential/Local	A - AC	70	19.81
IOWAST	010	IOWA CT	WEST CHERRY ST	END	350	32	11,200	R - Residential/Local	A - AC	85	29.20
JACOBS	010	JACOBS DRIVE	N LINCOLN STREET	WEST END	1,132	31	35,092	R - Residential/Local	A - AC	45	7.26
JANCT	010	JAN COURT	ARCHER PLACE	CULDESAC	124	31	3,844	R - Residential/Local	A - AC	58	13.24
JEFFREYL	010	JEFFREY LANE	YARDLEY DRIVE	GLENSIDE DRIVE	738	31	22,878	R - Residential/Local	A - AC	87	30.38
JIBCT	010	JIB CT	WIEGLAND WY	END	125	40	5,000	R - Residential/Local	A - AC	77	24.10
JOHNCT	10	JOHN HOPKINS CT	SYRACUSE LN	END	237	18	4,266	R - Residential/Local	A - AC	85	32.84
JOTULN	01	JOHNNY TUCK LANE	STONECROP WY	GOLDFIELD LN	240	31	7,440	R - Residential/Local	A - AC	85	25.53
JOYCT	010	JOY COURT	HOLLY COURT	CULDESAC	102	32	3,264	R - Residential/Local	A - AC	73	21.58
JUNECT	01OF01	JUNE COURT	PARKGREEN DRIVE	EAST END	419	32	17,503	R - Residential/Local	A - AC	88	30.92
JUNOCT	010	JUNO CT	GOLD ST	END	232	30	6,960	R - Residential/Local	A - AC	87	32.16
JUSTINW	010	JUSTIN WAY	W H STREET	WATSON RANCH WAY	918	32	29,376	R - Residential/Local	A - AC	7	0.00

Street ID	Section ID	Street Name	From	To	Length	Width	Area	Functional Class	Surface Type	Current PCI	Remaining Life
JUSTINW	020	JUSTIN WAY	WATSON RANCH WAY	LINFORD LANE	238	34	8,092	R - Residential/Local	A - AC	40	5.20
KEELCT	010	KEEL CT	WIEGAND WAY	END CDS	144	32	4,608	R - Residential/Local	A - AC	77	24.13
KENTCT	010	KENT COURT	STRATFORD AVENUE	CULDESAC	274	32	8,768	R - Residential/Local	A - AC	91	32.48
KIDS	01OF01	KIDS WAY	VAUGHN ROAD	SOUTH END	981	44	51,864	C - Collector	A - AC	70	11.47
KINGSC	01OF03	KINGS COURT	RENNERT WAY	CULDESAC	413	32	13,216	R - Residential/Local	A - AC	73	24.14
KINGST	010	KINGSTON COURT	BRISTOL COURT	CULDESAC	156	32	4,992	R - Residential/Local	A - AC	83	27.95
KINGSTDR	010	KINGSTON DRIVE	BRISTOL COURT	REGENCY PARKWAY	980	32	31,360	R - Residential/Local	A - AC	82	27.32
KIRBYC	010	KIRBY COURT	MORGAN LANE	CULDESAC	150	32	4,800	R - Residential/Local	A - AC	83	27.95
KNIGHT	010	KNIGHT COURT	PHEASANT RUN DRIVE	CULDESAC	382	32	12,224	R - Residential/Local	A - AC	85	29.18
LAESPER	010	LA ESPERANZA DRIVE	N SECOND STREET	E D STREET	802	31	24,862	R - Residential/Local	A - AC	48	8.57
LASSEN	010	LASSEN CT	BRIANS WAY	CULDESAC	234	31	7,254	R - Residential/Local	A - AC	76	23.47
LAVELN	01	LAVENDER LANE	PITT SCHOOL	HARVEST WAY	458	31	14,198	R - Residential/Local	A - AC	87	31.22
LEGION	010	LEGION AVENUE	FOLSOM FAIR CIRCLE	FOLSOM FAIR CIRCLE	996	46	45,816	R - Residential/Local	A - AC	81	26.68
LEICT	010	LEIGION CT	FOLSOM FAIR CIRCLE	END	403	32	12,896	R - Residential/Local	A - AC	85	29.20
LINFOR	010	LINFORD LANE	JUSTIN WAY	N LINCOLN STREET	382	28	10,696	R - Residential/Local	A - AC	20	0.00
LITER	010	LITER COURT	FERRERO DRIVE	CULDESAC	248	28	6,944	R - Residential/Local	A - AC	86	29.79
LITTLE	01OF01	LITTLE LANE	NORTH LINCOLN STREET	WIEGAND WAY	335	32	10,720	C - Collector	A - AC	77	14.29
LOT C	PKLOT	LOT C	W. A ST	N JACKSON	54	80	4,320	O - Other	A - AC	45	7.30
LOT D	PKLOT	LOT D (CHAMBER OF COMMERCE VISITOR CENTER)	W. B ST	N. JEFFERSON	265	105	27,825	O - Other	A - AC	75	22.88
LYND WY	020	LYND WAY	REHRMANN DR	ROSE WY	416	32	13,312	R - Residential/Local	A - AC	55	12.43
LYNDWY	010	LYND WAY	JACOBS	REHRMANN DR	512	32	16,384	R - Residential/Local	A - AC	58	14.12
MACDON	010	MACDONALD COURT	PITT SCHOOL ROAD	CULDESAC	234	31	7,254	R - Residential/Local	A - AC	88	30.95
MADDENC	010	MADDEN COURT	REGENCY PARKWAY	CULDESAC	310	32	9,920	R - Residential/Local	A - AC	81	26.62
MADDEN	010	MADDEN DRIVE	MOORE DRIVE	REGENCY PARKWAY	392	32	12,544	R - Residential/Local	A - AC	79	25.34
MADERA	010	MADERA DR	PHEASANT RUN DRIVE	INGRID DRIVE	707	32	22,624	R - Residential/Local	A - AC	85	29.18
MANNING	010	MANNING WAY	BRIANS WAY	REHRMANN DRIVE	643	32	20,576	R - Residential/Local	A - AC	88	30.95
MAREND	010	MARENDA DR	WINFIELD STREET	REGINA WAY	950	32	30,400	R - Residential/Local	A - AC	76	23.47
MARGUR	010	MARGURITE DRIVE	WIEGAND WAY	PEMBROKE WAY	814	32	26,048	R - Residential/Local	A - AC	78	24.74
MARIPO	01OF03	MARIPOSA DRIVE	RENNERT WAY	EVANS RD	1,422	34	48,348	R - Residential/Local	A - AC	83	27.93
MARKET	010	MARKET LANE	AVY LANE	PITT SCHOOL ROAD	720	48	34,560	R - Residential/Local	A - AC	90	31.97
MARTINC	010	MARTIN COURT	MOORE DRIVE	CULDESAC	212	32	6,784	R - Residential/Local	A - AC	78	24.71
MARTCT	010	MARTINGALE COURT	WESTERLY WAY	END	331	31	10,261	R - Residential/Local	A - AC	91	40.28
MARVINW	005	MARVIN WAY	PORTER ST	S ALMOND ST	1,465	28	41,020	R - Residential/Local	A - AC	15	0.00
MARVINW	015	MARVIN WAY	S ALMOND ST	END CDS	375	32	12,000	R - Residential/Local	A - AC	57	12.71

Street ID	Section ID	Street Name	From	To	Length	Width	Area	Functional Class	Surface Type	Current PCI	Remaining Life
MASON	010	MASON COURT	WATSON RANCH WAY	CULDESAC	961	32	30,752	R - Residential/Local	A - AC	23	0.00
MASTCT	010	MAST COURT	REGENCY PKWY	END	197	32	6,304	R - Residential/Local	A - AC	81	26.66
MAYFAIR	005	MAYFAIR DRIVE	S ALMOND ST	358 W/O S ALMOND ST	358	31	11,098	R - Residential/Local	A - AC	66	17.47
MAYFAIR	015	MAYFAIR DRIVE	358 W/O S ALMOND STS	WEST END	544	31	16,864	R - Residential/Local	A - AC	9	0.00
MCCARTH	010	MCCARTHY COURT	GILL DR	CULDESAC	558	32	17,856	R - Residential/Local	A - AC	85	29.18
MCCORM	010	MCCORMACK COURT	GILL DRIVE	CULDESAC	450	32	14,400	R - Residential/Local	A - AC	82	27.29
MCINT	010	MCINTYRE LANE	GILL DR	REGENCY PARKWAY	164	32	5,248	R - Residential/Local	A - AC	81	26.66
MECKENC	010	MCKENZIE COURT	N ALMOND ST	WEST END	356	32	11,392	R - Residential/Local	A - AC	88	30.95
MCKENZIE	010	MCKENZIE DRIVE	N ALMOND STREET	NEWGATE WAY	1,648	32	52,736	R - Residential/Local	A - AC	84	28.56
MCMATH	010	MCMATH COURT	GILL DRIVE	CULDESAC	112	32	3,584	R - Residential/Local	A - AC	79	25.40
MEADLK	01	MEADOWLARK LANE	BLOOMFIELD LN	HUMMINGBIRD LN	536	31	16,616	R - Residential/Local	A - AC	94	33.74
MENDOC	01OF03	MENDOCINO COURT	MARIPOSA DR	CULDESAC	289	32	9,248	R - Residential/Local	A - AC	81	26.65
MERRILLC T	010	MERRILL COURT	N LINCOLN AVENUE	CULDESAC	152	32	4,864	R - Residential/Local	A - AC	86	29.79
MERRILDR	010	MERRILL DRIVE	N LINCOLN STREET	GLENSIDE DRIVE	904	32	28,928	R - Residential/Local	A - AC	53	10.81
MERRYFI	010	MERRYFIELD DR	JUSTIN WAY	N LINCOLN STREET	588	28	16,464	R - Residential/Local	A - AC	22	0.00
MICHELEC	010	MICHELE COURT	W H STREET	CULDESAC	140	32	4,480	R - Residential/Local	A - AC	85	29.15
MILLERCT	010	MILLER COURT	E CREEKSIDE CIRCLE	CULDESAC	208	32	6,656	R - Residential/Local	A - AC	61	14.80
MISFELDS	010	MISFELDT STREET	VALLEY GLEN DRIVE	WEST END	474	36	17,064	R - Residential/Local	A - AC	77	24.13
MISTLERC	010	MISTLER COURT	WOODARD WAY	CULDESAC	132	31	4,092	R - Residential/Local	A - AC	90	32.01
MISTLER	010	MISTLER STREET	WOODARD WAY	BRIANS WAY	612	31	18,972	R - Residential/Local	A - AC	80	26.02
MIWOK	010	MIWOK COURT	BRIANS WAY	CULDESAC	120	31	3,720	R - Residential/Local	A - AC	89	31.50
MOINQUE	010	MONIQUE WAY	WEYAND WAY	SOMMER DRIVE	826	31	25,606	R - Residential/Local	A - AC	29	1.23
MONKCT	010	MONK COURT	FULMOR DRIVE	CULDESAC	196	31	6,076	R - Residential/Local	A - AC	79	25.38
MOONCT	01	MOONLIGHT COURT	APRICOT LN	END	125	31	3,875	R - Residential/Local	A - AC	91	37.95
MOORED	010	MOORE DRIVE	N LINCOLN ST	MARTIN COURT	420	32	13,440	R - Residential/Local	A - AC	82	27.26
MORGAN	010	MORGAN LANE	PEMBROKE WAY	FOUNTAIN WAY	987	32	31,584	R - Residential/Local	A - AC	85	29.20
MORNPL	010	MORNINGSIDE PLACE	GLENWOOD WY	DAYBREAK AV	215	31	6,665	R - Residential/Local	A - AC	89	35.33
MORSEC	010	MORSE COURT	REGENCY PARKWAY	CULDESAC	264	32	8,448	R - Residential/Local	A - AC	82	27.26
MOSSWO	010	MOSSWOOD LANE	ALDERGLEN DRIVE	CULDESAC	246	32	7,872	R - Residential/Local	A - AC	70	19.77
MULBER	010	MULBERRY LANE	ALDERGLEN DRIVE	CULDESAC	398	28	11,144	R - Residential/Local	A - AC	54	11.25
JCKWB	PKLOT	MUNICIPAL LOT- JACKSON/B	ENTIRE LOT	ENTIRE LOT	125	90	11,250	O - Other	O - AC/AC	70	24.51
JCKMAY	PKLOT	MUNICIPAL LOT- JACKSON/MAYES	ENTIRE LOT	ENTIRE LOT	150	168	25,200	O - Other	O - AC/AC	61	16.98
2NDEB	PKLOT	MUNICIPAL LOT- SECOND/B	ENTIRE LOT	ENTIRE LOT	135	75	10,125	O - Other	O - AC/AC	17	0.00

Street ID	Section ID	Street Name	From	To	Length	Width	Area	Functional Class	Surface Type	Current PCI	Remaining Life
CRPYRD	01OF01	MUNICIPAL SERVICE CENTER	ENTIRE YARD	ENTIRE YARD	200	420	84,000	O - Other	O - AC/AC	70	24.55
MYRTLN	01A	MYRTLE BUSH LANE	EVERGREEN ST	STAGELEAF ST	274	31	8,494	R - Residential/Local	A - AC	90	35.35
NJACK	01OF02	N JACKSON STREET	WEST A STREET	WEST B STREET	363	36	13,068	R - Residential/Local	O - AC/AC	77	30.65
NJACK	02OF02	N JACKSON STREET	WEST D STREET	WEST E STREET	343	37	12,691	R - Residential/Local	A - AC	1	0.00
NANCYDR	010	NANCY DRIVE	W H STREET	CUNNINGHAM DRIVE	224	31	6,944	R - Residential/Local	A - AC	63	15.85
NEIBWY	01A	NEIGHBORLY WAY	GOLDFIELD LN	STONECROP LN	240	31	7,440	R - Residential/Local	A - AC	94	33.75
NEWGATE	010	NEWGATE WAY	W H STREET	STRATFORD AVE	1,208	36	43,488	R - Residential/Local	A - AC	11	0.00
NEWGATE	020	NEWGATE WAY	STRATFORD AVENUE	ELLESMERE DRIVE	282	36	10,152	R - Residential/Local	A - AC	10	0.00
NADAMS	01OF04	NORTH ADAMS STREET	WEST A STREET	WEST E STREET	1,421	44	62,524	A - Arterial	A - AC	83	20.63
NADAMS	02OF04	NORTH ADAMS STREET	WEST E STREET	125' SOUTH OF H STREET	1,226	44	53,944	A - Arterial	O - AC/AC	51	7.48
NADAMS	03OF04	NORTH ADAMS STREET	125' SOUTH OF WEST H STREET	NORTH FIRST STREET	860	50	43,000	A - Arterial	A - AC	19	0.00
NADAMS	04OF04	NORTH ADAMS STREET	NORTH ADAMS STREET	NORTH FIRST STREET	380	24	9,120	A - Arterial	O - AC/AC	65	12.37
NALMND	01OF02	NORTH ALMOND STREET	WEST A STREET	WEST H STREET	2,583	36	92,988	C - Collector	O - AC/AC	81	25.49
NALMND	02OF02	NORTH ALMOND STREET	WEST H STREET	STRATFORD AVENUE	1,727	36	62,172	C - Collector	O - AC/AC	88	27.61
N5TH	01OF01	NORTH FIFTH STREET	EAST C STREET	ALMA CT	1,441	36	51,876	C - Collector	O - AC/AC	50	7.79
N4TH	01OF01A	NORTH FOURTH STREET	EAST A STREET	EAST B STREET	340	36	12,240	C - Collector	O - AC/AC	65	14.35
N4TH	01OF01B	NORTH FOURTH STREET	EAST B STREET	EAST C STREET	332	36	11,952	C - Collector	O - AC/AC	32	1.87
NJEFF	01OF01	NORTH JEFFERSON STREET	WEST B STREET	WEST F STREET	1,351	37	49,987	R - Residential/Local	A - AC	81	30.73
NLINCN	01OF08	NORTH LINCOLN STREET	WEST A STREET	WEST B STREET	314	36	11,304	C - Collector	A - AC	55	6.91
NLINCN	02OF08	NORTH LINCOLN STREET	WEST B STREET	PARKGREEN	2,887	36	103,932	C - Collector	A - AC	32	1.39
NLINCN	03OF08	NORTH LINCOLN STREET	WEST H STREET	357' SOUTH OF STRATFORD AVENUE	1,807	36	65,052	C - Collector	A - AC	52	6.35
NLINCN	04OF08	NORTH LINCOLN STREET	357' SOUTH OF STRATFORD AVENUE	STRATFORD AVENUE	357	48	17,136	C - Collector	A - AC	48	5.22
NLINCN	05OF08	NORTH LINCOLN STREET	STRATFORD AVENUE	RENEE CT	545	60	32,700	A - Arterial	A - AC	61	12.05
NLINCN	06OF08	NORTH LINCOLN STREET	RENEE CT	BEG. OF CENTER MEDIAN	3,965	48	190,320	A - Arterial	A - AC	67	13.34

Street ID	Section ID	Street Name	From	To	Length	Width	Area	Functional Class	Surface Type	Current PCI	Remaining Life
NLINCN	07OF08	NORTH LINCOLN STREET	BEG. OF CENTER MEDIAN	REGENCY PARKWAY	965	37	35,705	A - Arterial	A - AC	64	12.11
NLINCN	08OF08	NORTH LINCOLN STREET	REGENCY PARKWAY	NORTH FIRST STREET	842	56	47,152	A - Arterial	A - AC	70	14.62
N2ND	01OF05	NORTH SECOND STREET	EAST A STREET	EAST B STREET	320	37	11,840	R - Residential/Local	O - AC/AC	68	23.08
N2ND	02OF05	NORTH SECOND STREET	EAST B STREET	EAST C STREET	354	36	12,744	R - Residential/Local	A - AC	21	0.00
N2ND	03OF05	NORTH SECOND STREET	EAST D STREET	268' W. OF LA ESPERANZA DRIVE	615	36	22,140	R - Residential/Local	A - AC	33	2.63
N2ND	04OF05	NORTH SECOND STREET	EAST C STREET	EAST D STREET	306	36	11,016	R - Residential/Local	A - AC	29	1.23
N2ND	05OF05	NORTH SECOND STREET	268' W. OF LA ESPERANZA DRIVE	CREEKSIDE SUBDIVISION	833	32	26,656	R - Residential/Local	A - AC	58	13.85
N7TH	01OF01	NORTH SEVENTH STREET	EAST C STREET	EAST D STREET	273	36	9,828	R - Residential/Local	O - AC/AC	73	28.52
N6TH	01OF01	NORTH SIXTH STREET	EAST C STREET	EAST D STREET	281	36	10,116	R - Residential/Local	A - AC	68	20.60
N3RD	01OF01	NORTH THIRD STREET	EAST A STREET	EAST C STREET	627	36	22,572	R - Residential/Local	A - AC	29	1.23
NWASH	01OF02	NORTH WASHINGTON STREET	WEST A STREET	WEST D STREET	952	26	24,752	R - Residential/Local	A - AC	10	0.00
NWASH	02OF02	NORTH WASHINGTON STREET	WEST D STREET	WEST H STREET	1,527	30	45,810	C - Collector	O - AC/AC	57	10.33
NORTONC	010	NORTON COURT	VALLEY GLEN DRIVE	NORTH END	414	30	12,420	R - Residential/Local	A - AC	83	27.95
NUDDWY	010	NUDD WAY	ALMA CT	E H ST	529	32	16,928	R - Residential/Local	A - AC	72	21.02
NUTRAV	01A	NUT TREE AVENUE	FIGTREE LN	PITT SCHOOL RD	732	31	22,692	R - Residential/Local	A - AC	87	28.94
OMAHACT	010	OMAHA CT	GOLD ST	END	232	30	6,960	R - Residential/Local	A - AC	87	32.16
ORCHARD R	010	ORCHARD DR	VICTORIA DR	WINDMILL DR	950	32	30,400	R - Residential/Local	A - AC	70	21.91
OXFORD	010	OXFORD COURT	STRATFORD AVENUE	CULDESAC	206	32	6,592	R - Residential/Local	A - AC	66	17.52
PACIDR	100	PACIFIC DRIVE	RUTGERS WAY	END	264	32	8,448	R - Residential/Local	A - AC	95	48.89
PAINBR	01	PAINTBRUSH STREET	CAMELIA DR	HOMESTEAD WAY	504	31	15,624	R - Residential/Local	A - AC	93	46.39
PALMER	010	PALMER COURT	ALEXANDER DRIVE	CULDESAC	460	32	14,720	R - Residential/Local	A - AC	77	24.13
PARKDR	010	PARK DRIVE	N ALMOND STREET	N WASHINGTON STREET	1,180	32	37,760	R - Residential/Local	A - AC	69	19.19
PKGRDR	020	PARKGREEN DRIVE	STRATFORD AVE.	SOMMER DR	740	32	23,680	R - Residential/Local	A - AC	31	1.94
PRKGRN	01OF01	PARKGREEN DRIVE	North Lincoln Street	Stratford Avenue	1,900	36	68,400	R - Residential/Local	O - AC/AC	65	19.26
CHLOT1	PKLOT	PARKING LOT-CITY HALL LOT	PARKING LOT	PARKING LOT	348	60	20,880	O - Other	A - AC	84	28.58
HLPRK1	PKLOT	PARKING LOT-CITY	PARKING LOT	PARKING LOT	275	140	38,500	O - Other	O - AC/AC	85	32.92

Street ID	Section ID	Street Name	From	To	Length	Width	Area	Functional Class	Surface Type	Current PCI	Remaining Life
		HALL WEST LOT									
FDLOT	PKLOT	PARKING LOT-FIRE DEPARTMENT	PARKING LOT	PARKING LOT	750	50	37,500	O - Other	A - AC	58	13.90
HLPRK2	PKLOT	PARKING LOT-HALL PARK NORTH	PARKING LOT	PARKING LOT	267	100	26,700	O - Other	O - AC/AC	52	12.82
NWPRK1	PKLOT	PARKING LOT-NORTHWEST PARK	PARKING LOT	PARKING LOT	385	25	17,005	O - Other	A - AC	91	32.50
PDLOT	PKLOT	PARKING LOT-POLICE DEPARTMENT	PARKING LOT	PARKING LOT	125	107	13,375	O - Other	O - AC/AC	56	12.71
PARKWY	01OF01	PARKWAY BOULEVARD	VALLEY GLEN DRIVE	SOUTH FIRST ST	2,857	34	97,138	C - Collector	A - AC	76	13.89
PATWIN	010	PATWIN COURT	MARENDA DRIVE	CULDESAC	260	31	8,060	R - Residential/Local	A - AC	91	32.48
PEACT	010	PEACHTREE COURT	CAMELIA DR	END	200	31	6,200	R - Residential/Local	A - AC	94	33.75
PEARLP	010	PEARL PLACE	WIEGAND COURT	CULDESAC	244	31	7,564	R - Residential/Local	A - AC	80	26.02
PEDRIC	01OF01A	PEDRICK ROAD	UPPR TRACKS	500' N/O TRACKS	500	24	12,000	C - Collector	O - AC/AC	77	21.15
PEDRIC	01OF01B	PEDRICK ROAD	500' N/O TRACKS	5288' N/O TRACKS	4,788	24	114,912	C - Collector	A - AC	11	0.00
PEDRIC	01OF01C	PEDRICK ROAD	5288'N/O TRACKS	NORTH CITY LIMITS	982	24	23,568	C - Collector	A - AC	91	21.09
PEELCT	010	PEEL CT	WEST CHERRY ST	END	200	30	6,000	R - Residential/Local	A - AC	87	25.65
PEGORD	010	PEGORD AVENUE	W A STREET	MARVIN WAY	244	28	6,832	R - Residential/Local	A - AC	37	4.05
PEMBRK	01OF05	PEMBROKE WAY	DEVONSHIRE DRIVE	100' NORTH OF BERKSHIRE DRIVE	328	32	10,496	C - Collector	O - AC/AC	13	0.00
PEMBRK	02OF05	PEMBROKE WAY	100' NORTH OF BERKSHIRE DRIVE	STRATFORD AVENUE	662	32	21,184	C - Collector	O - AC/AC	66	14.76
PEMBRK	03OF05	PEMBROKE WAY	STRATFORD AVENUE	150' SOUTH OF FOUNTAIN WAY	370	32	11,840	C - Collector	O - AC/AC	85	26.04
PEMBRK	04OF05	PEMBROKE WAY	150' SOUTH OF FOUNTAIN WAY	BELL DR	1,165	46	31,786	C - Collector	A - AC	77	14.31
PEMBRK	05OF05	PEMBROKE WAY	BELL DR	REGENCY PARKWAY	994	46	45,724	C - Collector	A - AC	76	13.89
PETERS	010	PETERS AVENUE	MARVIN WAY	SOUTH END	90	24	2,160	R - Residential/Local	A - AC	33	2.58
PETERSON	010	PETERSON LANE	CUNNINGHAM DRIVE	WOODVALE DRIVE	902	28	25,256	R - Residential/Local	A - AC	67	18.06
PHEAS	01OF02	PHEASANT RUN DRIVE	REHRMANN DRIVE	190' NORTH OF INGRID DRIVE	934	46	42,964	C - Collector	A - AC	73	12.65
PHEAS	02OF02	PHEASANT RUN DRIVE	190' NORTH OF INGRID DRIVE	WINFIELD STREET	1,204	46	55,384	C - Collector	A - AC	89	20.07
PITTSC	01OF07A	PITT SCHOOL ROAD	SOUTH CITY LIMITS	2000' S/O HILLVIEW DRIVE	1,865	34	63,410	C - Collector	A - AC	85	18.11
PITTSC	01OF07B	PITT SCHOOL ROAD	2000' S/O HILLVIEW DRIVE	135' S/O HILLVIEW DRIVE	2,041	68	138,788	C - Collector	A - AC	95	29.72
PITTSC	02OF07	PITT SCHOOL ROAD	135' SOUTH OF HILLVIEW DRIVE	WEST A STREET	1,322	68	89,896	C - Collector	A - AC	95	29.51

Street ID	Section ID	Street Name	From	To	Length	Width	Area	Functional Class	Surface Type	Current PCI	Remaining Life
PITTSC	03OF07	PITT SCHOOL ROAD	WEST A STREET	FAIRBANKS COURT	1,422	48	68,256	A - Arterial	A - AC	93	24.64
PITTSC	04OF07	PITT SCHOOL ROAD	FAIRBANKS COURT	WALNUT RANCH APARTMENTS	1,784	60	107,040	A - Arterial	O - AC/AC	51	7.41
PITTSC	050F07	PITT SCHOOL ROAD	N of WEST H ST	450' S. OF STRATFORD AVE	685	60	41,100	A - Arterial	O - AC/AC	62	11.52
PITTSC	06OF07	PITT SCHOOL ROAD	450' S. OF STRATFORD AVENUE	STRATFORD AVENUE	510	60	30,600	A - Arterial	O - AC/AC	36	2.75
PITTSC	07OF07	PITT SCHOOL ROAD	STRATFORD AVENUE	NORTH CITY LIMITS	438	41	17,958	A - Arterial	O - AC/AC	33	1.93
PLAZA	010	PLAZA COURT	GATEWAY DRIVE	CULDESAC	557	46	25,622	R - Residential/Local	A - AC	67	18.06
PORTERST	010	PORTER STREET	NORTH A ST	PORTER ST SPLIT	782	64	50,048	A - Arterial	A - AC	62	11.37
PORTERST	020	PORTER STREET	PORTER ST SPLIT	SOUTH LINCOLN ST	4,699	32	150,368	A - Arterial	A - AC	78	18.30
PORTERST	030	PORTER STREET	PORTER ST SPLIT	WEST A ST	861	16	13,776	A - Arterial	A - AC	57	9.48
PRESCT	010	PRESIDIO CT	GOLD ST	END	273	32	8,736	R - Residential/Local	A - AC	85	29.20
PRESST	010	PRESIDIO ST	WEST CHERRY ST	GOLD STREET	292	32	9,344	R - Residential/Local	A - AC	85	29.20
PRESTON	010	PRESTON PLACE	COLEMAN DRIVE	CULDESAC	342	32	10,944	R - Residential/Local	A - AC	85	29.18
PRIDDRY	010	PRIDDRY DR	EAST D ST	EAST H ST	1,523	32	48,736	R - Residential/Local	A - AC	66	17.52
PRINWY	010	PRINCETON WAY	VANDERBUILT DR	E. PARKWAY	550	32	17,600	R - Residential/Local	A - AC	95	33.94
PURDCT	10	PURDUE CT	SYRACUSE LN	END	236	18	4,248	R - Residential/Local	A - AC	85	32.84
REED	010	REED DR	PHEASANT RUN DRIVE	FERRERO DRIVE	658	31	20,398	R - Residential/Local	A - AC	85	29.18
REGENCY	010	REGENCY PARKWAY	MADDEN DRIVE	N LINCOLN STREET	416	28	11,648	R - Residential/Local	A - AC	70	19.77
REGPKW	01OF03	REGENCY PARKWAY	NORTH FIRST STREET	FOUNTAIN WAY	682	48	32,736	C - Collector	A - AC	85	17.98
REGPKW	02OF03	REGENCY PARKWAY	FOUNTAIN WAY	PEMBROKE WAY	1,114	48	53,472	C - Collector	A - AC	88	19.51
REGPKW	03OF03	REGENCY PARKWAY	PEMBROKE WAY	NORTH LINCOLN STREET	1,988	48	95,424	C - Collector	A - AC	82	16.51
REGINA	010	REGINA WAY	MARENDA DRIVE	WINFIELD STREET	320	32	10,240	R - Residential/Local	A - AC	76	23.47
REHRMN	01OF04	REHRMANN DRIVE	EVANS ROAD	CARPENTER COURT	1,185	48	56,880	C - Collector	A - AC	65	9.74
REHRMN	02OF04	REHRMANN DRIVE	CARPENTER COURT	PITT SCHOOL ROAD	1,420	48	68,160	C - Collector	A - AC	61	8.44
REHRMN	03OF04	REHRMANN DRIVE	PITT SCHOOL ROAD	NORTH LINCOLN STREET	1,269	48	60,912	C - Collector	A - AC	53	6.11
REHRMN	04OF04	REHRMANN DRIVE	EVANS RD	MARIPOSA DR	405	32	12,960	R - Residential/Local	A - AC	81	26.65
RENNER	01OF03	RENNERT WAY	MARIPOSA DR	REHRMANN DR	1,138	32	36,416	R - Residential/Local	A - AC	79	25.38
REVELLEC	010	REVELLE COURT	FOLSOM DOWNS CIR	NORTH END	194	32	6,208	R - Residential/Local	A - AC	82	27.32
REVELLE	010	REVELLE DRIVE	FOLSOM DOWNS CIRCLE	VALLEY GLEN DRIVE	1,276	32	40,832	R - Residential/Local	A - AC	81	26.68
ROHWER	010	ROHWER COURT	MARENDA DRIVE	CULDESAC	260	32	8,320	R - Residential/Local	A - AC	77	24.10
ROSE WY	010	ROSE WAY	REHRMANN DR	LYND WY	1,017	32	32,544	R - Residential/Local	A - AC	52	10.85
ROSEBER	010	ROSEBERRY COURT	ALEXANDER DRIVE	CULDESAC	460	32	14,720	R - Residential/Local	A - AC	76	23.50
ROSSDR	010	ROSSI DR	NORTH FIFTH ST	PRIDDRY DR	682	32	21,824	R - Residential/Local	A - AC	62	15.33

Street ID	Section ID	Street Name	From	To	Length	Width	Area	Functional Class	Surface Type	Current PCI	Remaining Life
ROYELF	01OF01	ROYAL ELF COURT	PARKGREEN DRIVE	EAST END	432	32	17,919	R - Residential/Local	A - AC	87	30.35
RUSSEL	01OF01	RUSSELL LANE	ALEXANDER DRIVE	NORTH LINCOLN STREET	349	32	11,168	C - Collector	A - AC	75	13.47
RUTGWY	010	RUTGERS WAY	DARTMOUTH CIR	HARVARD DR	98	28	2,744	R - Residential/Local	A - AC	96	34.05
RUTGWY	020	RUTGERS WAY	HARVARD DR	120 E/O COLUMBIA DR	271	28	7,588	R - Residential/Local	A - AC	87	37.87
RUTGWY	030	RUTGERS WAY	120' E/O COLUMBIA DR	115' S/O COLUMBIA DR	606	32	19,392	R - Residential/Local	A - AC	95	48.89
SEIGHT	010	S EIGHTH STREET	E A STREET	S 7 STREET	1,480	31	45,880	R - Residential/Local	A - AC	24	0.00
SSEVEN	010	S SEVENTH STREET	E A STREET	S EIGHTH STREET	1,232	31	38,192	R - Residential/Local	A - AC	21	0.00
SANBORN	010	SANBORN LANE	REHRMANN DRIVE	TAYLOR LANE	441	31	13,671	R - Residential/Local	A - AC	85	29.18
SCHOONC T	010	SCHOONER RIDGE CT.	REGENCY PKWY	END	788	32	25,216	R - Residential/Local	A - AC	48	8.57
SCHOOND R	005	SCHOONER RIDGE DR	REGENCY PKWY	GALLEON DR	262	32	8,384	R - Residential/Local	A - AC	77	24.13
SCHOOND R	015	SCHOONER RIDGE DR	GALLEON DR	STERN CT	932	32	29,824	R - Residential/Local	A - AC	84	28.58
SEQUOIA	010	SEQUOIA WAY	BRIANS WAY	PHEASANT RUN DRIVE	528	31	16,368	R - Residential/Local	A - AC	94	33.56
SWRPLT	01OF01	SEWER PLANT ROAD	PEDRICK ROAD	SEWER PLANT	1,920	13	24,960	O - Other	O - AC/AC	82	30.83
SHASTA	010	SHASTA COURT	HUMBOLDT DRIVE	CULDESAC	192	32	6,144	R - Residential/Local	A - AC	42	6.03
SIERRAD	010	SIERRA DR	N ALMOND ST	EAST END	1,464	32	46,848	R - Residential/Local	A - AC	66	17.47
SIEVERS	010	SIEVERS WAY	S ALMOND STREET	CULDESAC	432	32	13,824	R - Residential/Local	A - AC	42	6.00
SILVERR	010	SILVER RIDGE PLACE	S LINCOLN STREET	FERWOOD WAY	528	32	16,896	R - Residential/Local	A - AC	52	10.31
SMITHC	010	SMITH COURT	FOLSOM DOWNS CIR	CULDESAC	174	30	5,220	R - Residential/Local	A - AC	81	26.68
SOLANO	010	SOLANO DRIVE	N ADAMS STREET	CULDESAC	200	28	5,600	R - Residential/Local	A - AC	49	9.01
SOMMDR	10	SOMMER DRIVE	WEYAND WY	PARKGREEN DR	1,258	32	40,256	R - Residential/Local	A - AC	32	2.28
SADMS	01OF02	SOUTH ADAMS STREET	WEST CHESTNUT STREET	WEST WALNUT STREET	387	32	12,384	R - Residential/Local	A - AC	5	0.00
SALMND	01OF02	SOUTH ALMOND STREET	PORTER STREET	MAYFAIR DRIVE	1,039	36	37,404	C - Collector	O - AC/AC	85	25.99
SALMND	02OF02	SOUTH ALMOND STREET	MAYFAIR DRIVE	WEST A STREET	1,371	36	49,356	C - Collector	O - AC/AC	79	22.37
SOUTHCT	010	SOUTH COURT	E CREEKSIDE CIRCLE	CULDESAC	208	32	6,656	R - Residential/Local	A - AC	56	12.27
S5TH	01OF01	SOUTH FIFTH STREET	EAST MAYES STREET	EAST A STREET	334	34	11,356	R - Residential/Local	A - AC	10	0.00
S4TH	01OF01	SOUTH FOURTH STREET	EAST MAYES STREET	EAST A STREET	325	36	11,700	R - Residential/Local	A - AC	16	0.00
SJACKS	01OF02	SOUTH JACKSON STREET	WEST CHERRY STREET	WEST MAYES STREET	1,403	36	50,508	R - Residential/Local	A - AC	19	0.00
SJACKS	02OF02	SOUTH JACKSON STREET	WEST MAYES STREET	WEST A STREET	347	37	12,839	R - Residential/Local	O - AC/AC	24	0.00

Street ID	Section ID	Street Name	From	To	Length	Width	Area	Functional Class	Surface Type	Current PCI	Remaining Life
SJEFFN	01OF03	SOUTH JEFFERSON STREET	WEST CHERRY STREET	WEST CHESTNUT STREET	348	37	12,876	R - Residential/Local	A - AC	87	31.39
SJEFFN	02OF03	SOUTH JEFFERSON STREET	WEST CHESTNUT STREET	WEST WALNUT STREET	352	37	13,024	R - Residential/Local	A - AC	87	31.39
SJEFFN	03OF03A	SOUTH JEFFERSON STREET	WEST WALNUT STREET	WEST BROADWAY STREET	350	37	12,950	R - Residential/Local	O - AC/AC	87	31.75
SJEFFN	03OF03B	SOUTH JEFFERSON STREET	WEST BROADWAY STREET	WEST MAYES STREET	345	37	12,765	R - Residential/Local	O - AC/AC	21	0.00
SLINCN	01OF03A	SOUTH LINCOLN STREET	SOUTH CITY LIMITS	2000' S/O HILLVIEW DRIVE	1,371	16	21,936	R - Residential/Local	A - AC	34	3.07
SLINCN	01OF03B	SOUTH LINCOLN STREET	2000' S/O HILLVIEW DRIVE	175' S/O HILLVIEW DRIVE	1,875	30	56,250	R - Residential/Local	A - AC	94	33.65
SLINCN	02OF03	SOUTH LINCOLN STREET	175' SOUTH OF HILLVIEW DRIVE	SILVER RIDGE PLACE	703	36	25,308	C - Collector	O - AC/AC	74	19.63
SLINCN	03OF03	SOUTH LINCOLN STREET	SILVER RIDGE PLACE	WEST A STREET	603	36	21,708	C - Collector	O - AC/AC	73	19.00
S2ND	01OF01	SOUTH SECOND STREET	EAST WALNUT STREET	EAST A STREET	1,074	36	38,664	R - Residential/Local	A - AC	30	1.57
S3RD	01OF01	SOUTH THIRD STREET	SOUTH END	EAST A STREET	1,101	36	39,636	R - Residential/Local	A - AC	39	4.86
SPRUCE	005	SPRUCE STREET	MAYFAIR DR	524' S/O MAYFAIR DR	524	31	16,244	R - Residential/Local	A - AC	8	0.00
SPRUCE	015	SPRUCE STREET	524' S/O MAYFAIR DR	CAMELIA DR	310	31	9,610	R - Residential/Local	A - AC	62	15.28
STOLCT	10	ST OLAF CT	SYRACUSE LN	END	237	18	4,266	R - Residential/Local	A - AC	85	32.84
STAGST	01A	STAGELEAF ST	MYRTLE BUSH LN	BLOSSOM WY	385	31	11,935	R - Residential/Local	A - AC	91	37.95
STEPHN	01OF01	STEPHEN STREET	WEST B STREET	WEST C STREET	323	23	7,429	R - Residential/Local	A - AC	8	0.00
STERNCT	010	STERN CT	STERN DR	END CDS	280	32	8,960	R - Residential/Local	A - AC	76	23.50
STERNDR	010	STERN DR	SCHOONER RIDGE DR	STERN CT	902	32	28,864	R - Residential/Local	A - AC	82	27.32
STONLN	01	STONECROP LANE	GOLDEN VIOLET WY	JOHNNY TUCK LN	936	31	29,016	R - Residential/Local	A - AC	94	33.75
STRTFD	01OF05	STRATFORD AVENUE	PITT SCHOOL ROAD	NORTH LINCOLN STREET	733	58	42,514	C - Collector	O - AC/AC	74	19.85
STRTFD	03OF05	STRATFORD AVENUE	NORTH ALMOND STREET	AFTON WAY	870	36	31,320	C - Collector	O - AC/AC	83	24.84
STRTFD	04OF05	STRATFORD AVENUE	AFTON WAY	NEWGATE WAY	707	36	25,452	C - Collector	O - AC/AC	89	28.12
STRTFD	05OF05	STRATFORD AVENUE	NEWGATE WAY	NORTH FIRST STREET	565	39	22,035	C - Collector	O - AC/AC	88	27.64
STRTFD	2AOF05	STRATFORD AVENUE	NORTH ALMOND ST	WEYAND WAY	2,023	39	78,897	C - Collector	A - AC	82	16.54
STRTFD	2BOF05	STRATFORD AVENUE	WEYAND WAY	NORTH LINCOLN ST	516	39	20,124	C - Collector	O - AC/AC	86	26.58
SUNFWY	10	SUNFLOWER WAY	S. LINCOLN RD	SONGBIRD WAY	2,700	34	91,800	R - Residential/Local	A - AC	87	28.94
SUNFWY	20	SUNFLOWER WAY	SONGBIRD WY	EVANS RD	970	40	38,800	R - Residential/Local	A - AC	87	30.42
SUNSCT	01	SUNSET COURT	GOLDEN VIOLET WY	END	240	31	7,440	R - Residential/Local	A - AC	94	33.75

Street ID	Section ID	Street Name	From	To	Length	Width	Area	Functional Class	Surface Type	Current PCI	Remaining Life
SUNSET	010	SUNSET DRIVE	S LINCOLN STREET	S ALMOND STREET	1,270	32	40,640	R - Residential/Local	A - AC	52	10.31
SUNSDR	01	SUNSTAR DRIVE	BLOSSOM WAY	FIELDING WY	396	31	12,276	R - Residential/Local	A - AC	90	35.35
SWARCT	10	SWARTHMORE CT	SYRACUSE LN	END	228	18	4,104	R - Residential/Local	A - AC	85	32.84
SWORDCT	010	SWORD CT	FOLSOM FAIR CIRCLE	ENDF	462	32	14,784	R - Residential/Local	A - AC	91	41.22
SYCAMO	010	SYCAMORE DRIVE	HILLVIEW DRIVE	NORTH END	678	32	21,696	R - Residential/Local	A - AC	69	19.19
SYRACULN	010	SYRACUSE LN	COLUMBIA DR	AMHURST AVE	2,517	32	80,544	R - Residential/Local	A - AC	85	34.05
TAYLOR	010	TAYLOR LANE	FOSTER LANE	SANBORN LANE	230	31	7,130	R - Residential/Local	A - AC	86	29.79
TIPTON	010	TIPTON COURT	FOLSOM FAIR CIR	CULDESAC	206	30	6,180	R - Residential/Local	A - AC	72	21.02
TOOHEY	010	TOOHEY COURT	BELDEN DRIVE	END	154	30	4,620	R - Residential/Local	A - AC	84	28.58
TRINITY	010	TRINITY COURT	W F STREET	CULDESAC	531	30	15,930	R - Residential/Local	A - AC	47	8.11
TUFTLN	010	TUFTS LANE	PRINCETON WY	COLUMBIA DR	708	32	22,656	R - Residential/Local	A - AC	95	33.94
TULACT	10	TULANE CT	SYRACUSE LN	END	233	18	4,194	R - Residential/Local	A - AC	85	32.84
TUSKEGEE CT	010	TUSKEEGEE COURT	FOLSOM FAIR CIR	END	332	30	9,960	R - Residential/Local	A - AC	90	38.63
UTAHCT	010	UTAH CT	FOLSOM FAIR CIR	END	365	30	10,950	R - Residential/Local	A - AC	87	32.16
VGDR	01OF01A	VALLEY GLEN DRIVE	SOUTH FIRST ST	DUNCAN ST (EAST)	1,460	46	67,160	C - Collector	A - AC	74	13.07
VGDR	01OF01B	VALLEY GLEN DRIVE	DUNCAN ST (EAST)	PARKWAY BLVS	2,258	44	99,352	C - Collector	A - AC	74	13.07
VANDDR	010	VANDERBILT DRIVE	COLUMBIA DR	PRINCETON WY	578	32	18,496	R - Residential/Local	A - AC	96	34.02
VANDDR	020	VANDERBILT DRIVE	PRINCETON WY	AMHURST AV	524	32	16,768	R - Residential/Local	A - AC	96	34.02
VAUGHN	01OF01	VAUGHN ROAD	NORTH FIRST STREET	EAST CITY LIMITS (UPRR)	4,646	34	157,964	A - Arterial	A - AC	30	1.18
VAZQUEZ	010	VAZQUEZ COURT	LA ESPERANZA DRIVE	CULDESAC	142	32	4,544	R - Residential/Local	A - AC	35	3.36
VENTUR	01OF03	VENTURA COURT	REHRMANN DR	CULDESAC	262	32	8,384	R - Residential/Local	A - AC	82	27.29
VICTORCT	010	VICTORIA COURT	VICTORIA DR	END CDS	296	32	9,472	R - Residential/Local	A - AC	72	23.60
VICTORDR	010	VICTORIA DR	VICTORIA CT	ORCHARD DR	524	32	16,768	R - Residential/Local	A - AC	78	24.76
WAKECT	10	WAKE FOREST CT	SYRACUSE LN	END	231	18	4,158	R - Residential/Local	A - AC	85	32.84
WLNTPK	01OF01	WALNUT PARK AVENUE	NORTH FIFTH STREET	DOYLE LANE	1,239	36	44,604	R - Residential/Local	A - AC	15	0.00
WALTONC	010	WALTON COURT	KINGSTON DRIVE	CULDESAC	224	31	6,944	R - Residential/Local	A - AC	77	24.13
WATSRW	005	WATSON RANCH WAY	PITT SCHOOL RD	N LINCOLN	804	32	25,728	R - Residential/Local	A - AC	9	0.00
WATSRW	015	WATSON RANCH WAY	N LINCOLN	WEYLAND WAY	618	32	19,776	R - Residential/Local	A - AC	63	15.81
WESLCT	10	WESLEYAN CT	SYRACUSE LN	END	230	18	4,140	R - Residential/Local	A - AC	85	32.84
WESTA	01OF05A	WEST A STREET	WEST CITY LIMITS	GATEWAY ROAD	364	31	11,284	A - Arterial	O - AC/AC	83	24.98
WESTA	01OF05B	WEST A STREET	GATEWAY ROAD	EVANS ROAD	1,320	68	89,760	A - Arterial	O - AC/AC	86	28.10
WESTA	01OF05C	WEST A STREET	EVANS ROAD	PITT SCHOOL ROAD	2,670	48	128,160	A - Arterial	O - AC/AC	80	22.21
WESTA	02OF05	WEST A STREET	PITT SCHOOL ROAD	NORTH LINCOLN STREET	1,320	48	63,360	A - Arterial	A - AC	59	10.20

Street ID	Section ID	Street Name	From	To	Length	Width	Area	Functional Class	Surface Type	Current PCI	Remaining Life
WESTA	03OF05	WEST A STREET	NORTH LINCOLN STREET	NORTH WASHINGTON STREET	2,516	36	90,576	A - Arterial	O - AC/AC	38	3.34
WESTA	04OF05	WEST A STREET	NORTH WASHINGTON STREET	UPRR TRACKS	749	46	34,454	A - Arterial	O - AC/AC	52	7.84
WESTA	05OF05	WEST A STREET	UPRR TRACKS	NORTH FIRST STREET	634	36	22,824	A - Arterial	O - AC/AC	66	13.40
WESTB	01OF04A	WEST B STREET	NORTH LINCOLN STREET	NORTH ALMOND STREET	1,290	36	46,440	R - Residential/Local	O - AC/AC	75	28.34
WESTB	01OF04B	WEST B STREET	NORTH ALMOND STREET	NORTH WASHINGTON STREET	1,271	36	45,756	R - Residential/Local	O - AC/AC	33	3.12
WESTB	02OF04	WEST B STREET	NORTH WASHINGTON STREET	NORTH ADAMS STREET	321	36	11,556	R - Residential/Local	O - AC/AC	86	33.53
WESTB	03OF04	WEST B STREET	NORTH ADAMS STREET	NORTH JEFFERSON STREET	365	36	13,140	R - Residential/Local	O - AC/AC	87	34.19
WESTB	04OF04	WEST B STREET	NORTH JACKSON STREET	NORTH FIRST STREET	311	36	11,196	R - Residential/Local	O - AC/AC	77	30.65
WBRDWH	01OF02	WEST BROADWAY STREET	WEST END/ SOUTH ADAMS STREET	SOUTH JACKSON STREET	752	36	27,072	R - Residential/Local	A - AC	32	2.14
WBRDWH	02OF02	WEST BROADWAY STREET	SOUTH JACKSON STREET	NORTH FIRST STREET	328	32	10,496	R - Residential/Local	A - AC	59	14.67
WESTC	01OF03	WEST C STREET	NORTH ALMOND STREET	NORTH WASHINGTON STREET	1,213	36	43,668	R - Residential/Local	O - AC/AC	88	34.86
WESTC	02OF03	WEST C STREET	NORTH WASHINGTON STREET	NORTH ADAMS STREET	315	32	10,080	R - Residential/Local	O - AC/AC	86	33.57
WESTC	03OF03	WEST C STREET	NORTH ADAMS STREET	NORTH JEFFERSON STREET	320	36	11,520	R - Residential/Local	O - AC/AC	69	22.05
WCHERRY	03OF03	WEST CHERRY STREET	SOUTH JEFFERSON STREET	GOLD STREET	600	46	27,600	R - Residential/Local	A - AC	87	37.69
WCHERRY	04OF03	WEST CHERRY STREET	GOLD ST	FOLSOM FAIR CIR	960	46	44,160	R - Residential/Local	A - AC	87	37.69
WCHRRY	01OF03	WEST CHERRY STREET	160' W.OF SOUTH JACKSON STREET	SOUTH FIRST STREET	516	36	18,576	R - Residential/Local	A - AC	85	34.36
WCHRRY	02OF03	WEST CHERRY STREET	SOUTH JEFFERSON STREET	160' W.OF SOUTH JACKSON STREET	220	36	7,920	R - Residential/Local	A - AC	85	34.36
WCHSTN	01OF02	WEST CHESTNUT STREET	SOUTH JACKSON STREET	SOUTH FIRST STREET	344	37	12,728	R - Residential/Local	O - AC/AC	28	1.05
WCHSTN	02OF02	WEST CHESTNUT STREET	WEST END	SOUTH JACKSON STREET	1,295	37	47,915	R - Residential/Local	A - AC	23	0.00
WCREEKCI	010	WEST CREEKSDIE CIRCLE	S/O NORTH 5TH ST	N/O NORTH 5TH ST	1,109	32	35,488	R - Residential/Local	A - AC	64	16.41
WESTD	01OF03	WEST D STREET	WEST D STREET SOUTH	NORTH ADAMS STREET	610	32	19,520	R - Residential/Local	O - AC/AC	47	8.80
WESTD	02OF03	WEST D STREET	NORTH ADAMS STREET	NORTH JEFFERSON STREET	319	37	11,803	R - Residential/Local	A - AC	39	4.84

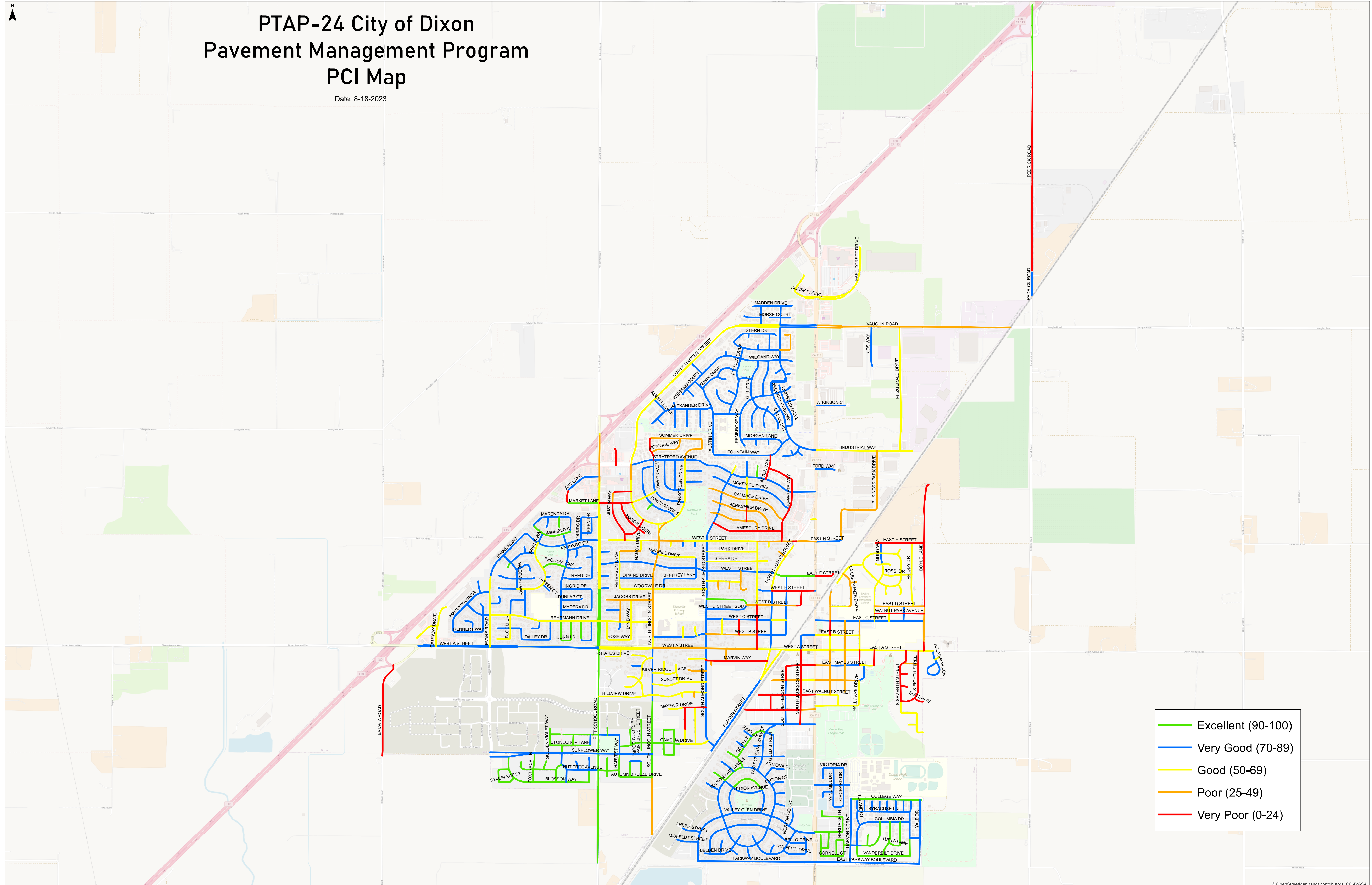
Street ID	Section ID	Street Name	From	To	Length	Width	Area	Functional Class	Surface Type	Current PCI	Remaining Life
WESTD	03OF03	WEST D STREET	NORTH JEFFERSON STREET	NORTH JACKSON STREET	316	20	6,320	R - Residential/Local	A - AC	29	1.21
WDSTN	010	WEST D STREET NORTH	N ALMOND STREET	W D STREET SOUTH	1,016	32	32,512	R - Residential/Local	A - AC	90	32.01
WDSTS	010	WEST D STREET SOUTH	N ALMOND STREET	W D STREET NORTH	1,016	32	32,512	R - Residential/Local	A - AC	72	21.00
WESTE	01OF02	WEST E STREET	NORTH WASHINGTON STREET	NORTH ADAMS STREET	318	36	11,448	R - Residential/Local	O - AC/AC	73	25.94
WESTE	02OF2A	WEST E STREET	NORTH ADAMS STREET	53' WEST OF NORTH FIRST STREET	975	36	35,100	R - Residential/Local	A - AC	18	0.00
WESTE	02OF2B	WEST E STREET	53' WEST OF NORTH FIRST STREET	NORTH FIRST STREET	53	36	1,908	R - Residential/Local	A - AC	81	26.62
WESTF	01OF07	WEST F STREET	PITT SCHOOL ROAD	PETERSON LN	477	36	17,172	R - Residential/Local	O - AC/AC	88	34.86
WESTF	02OF07	WEST F STREET	PETERSON LN	NORTH LINCOLN STREET	850	36	30,600	R - Residential/Local	O - AC/AC	87	34.22
WESTF	03OF07	WEST F STREET	NORTH LINCOLN STREET	GLENSIDE DRIVE	984	36	35,424	R - Residential/Local	O - AC/AC	84	32.20
WESTF	04OF07	WEST F STREET	GLENSIDE DRIVE	NORTH ALMOND STREET	237	32	7,584	R - Residential/Local	O - AC/AC	81	30.10
WESTF	05OF07	WEST F STREET	NORTH ALMOND STREET	NORTH WASHINGTON STREET	1,201	36	43,236	R - Residential/Local	O - AC/AC	85	40.62
WESTF	06OF07	WEST F STREET	NORTH WASHINGTON STREET	NORTH ADAMS STREET	406	29	11,774	R - Residential/Local	O - AC/AC	73	23.75
WESTF	07OF07	WEST F STREET	NORTH ADAMS STREET	NORTH FIRST STREET	952	36	34,272	R - Residential/Local	O - AC/AC	95	38.25
WESTH	01OF09	WEST H STREET	EVANS ROAD	PITT SCHOOL ROAD	1,877	48	90,096	C - Collector	A - AC	87	19.03
WESTH	02OF09	WEST H STREET	PITT SCHOOL ROAD	217' W.OF NORTH LINCOLN STREET	1,212	36	43,632	C - Collector	O - AC/AC	52	8.56
WESTH	03OF09	WEST H STREET	217' W.OF NORTH LINCOLN STREET	NORTH LINCOLN STREET	217	36	7,812	C - Collector	O - AC/AC	32	1.77
WESTH	04OF09	WEST H STREET	NORTH LINCOLN STREET	MICHELE COURT	582	36	20,952	C - Collector	A - AC	40	3.13
WESTH	05OF09	WEST H STREET	MICHELE COURT	NORTH ALMOND STREET	576	36	20,736	C - Collector	A - AC	53	6.28
WESTH	06OF09	WEST H STREET	NORTH ALMOND STREET	NORTH WASHINGTON STREET	1,229	36	44,244	C - Collector	O - AC/AC	53	8.96
WESTH	07OF09	WEST H STREET	NORTH WASHINGTON STREET	100 WEST OF NORTH ADAMS STREET	915	36	32,940	C - Collector	O - AC/AC	26	0.14
WESTH	08OF09	WEST H STREET	100 WEST OF NORTH ADAMS STREET	NORTH ADAMS STREET	100	36	3,600	C - Collector	O - AC/AC	18	0.00
WESTH	09OF09	WEST H STREET	NORTH ADAMS STREET	NORTH FIRST STREET	419	48	20,112	C - Collector	A - AC	36	2.30
WMAYES	01OF01	WEST MAYES STREET	SOUTH JEFFERSON	SOUTH FIRST STREET	709	36	25,524	R - Residential/Local	A - AC	12	0.00

Street ID	Section ID	Street Name	From STREET	To	Length	Width	Area	Functional Class	Surface Type	Current PCI	Remaining Life
WWLNT	01OF01	WEST WALNUT STREET	DEAD END/GUARDRAIL	NORTH FIRST STREET	1,354	32	43,328	R - Residential/Local	A - AC	22	0.00
WESTWY	02	WESTERLY WAY	PITT SCHOOL RD	HARVEST WY	455	31	14,105	R - Residential/Local	A - AC	91	40.28
WEYAND	010	WEYAND WAY	SOMMER DRIVE	STRATFORD AVENUE	514	32	16,448	R - Residential/Local	A - AC	18	0.00
WEYAND	020	WEYAND WAY	STRATFORD AVENUE	PARKGREEN DRIVE	1,482	32	47,424	R - Residential/Local	A - AC	88	30.92
WHITING	010	WHITING COURT	WOODARD WAY	CULDESAC	434	31	13,454	R - Residential/Local	A - AC	77	24.10
WIEGANDC	010	WIEGAND COURT	AUSTIN DRIVE	CULDESAC	442	31	13,702	R - Residential/Local	A - AC	80	26.02
WIEGAN	010	WIEGAND WAY	AUSTIN DRIVE	REGENCY PARKWAY	2,252	31	69,812	R - Residential/Local	A - AC	79	25.38
WILDLN	10A	WILDFLOWER LANE	LAVENDER LANE	END	147	31	4,557	R - Residential/Local	A - AC	90	37.69
WILSON	010	WILSON COURT	WOODARD WAY	CULDESAC	496	32	15,872	R - Residential/Local	A - AC	75	22.85
WINDMIDR	010	WINDMILL DR	VICTORIA DR	ORCHARD DR	1,164	32	37,248	R - Residential/Local	A - AC	77	24.13
WINDFIEL	010	WINFIELD ST	MARENDIA DRIVE	REGINA WAY	956	32	30,592	R - Residential/Local	A - AC	94	33.56
WINTUN	010	WINTUN COURT	MISTLER ST	CULDESAC	164	32	5,248	R - Residential/Local	A - AC	76	23.47
WOODARD	010	WOODARD WAY	EVANS ROAD	BRIANS WAY	876	32	28,032	R - Residential/Local	A - AC	78	24.74
WOODMA	010	WOODMAN WAY	STRATFORD AVENUE	CHARITY LANE	688	32	22,016	R - Residential/Local	A - AC	88	30.92
WOODVAL EDR	010	WOODVALE DR	PETERSON LN	N ALMOND ST	2,102	32	67,264	R - Residential/Local	A - AC	54	11.89
YACHTSDR	010	YACHTSMAN COURT	ALWIN DR	END	267	32	8,544	R - Residential/Local	A - AC	82	27.29
YALEDR	010	YALE DR	COLLEGE WY	E PARK BLVD	1,555	30	46,650	R - Residential/Local	A - AC	87	37.87
YARDLEYD	010	YARDLEY DRIVE	JEFFREY LANE	WOODVALE DRIVE	227	31	7,037	R - Residential/Local	A - AC	86	29.79
YEOMANC T	010	YEOMAN CT	STERN DR	END	128	48	6,144	R - Residential/Local	A - AC	72	21.02

Total Section Length:	387,023
Total Section Area:	14,060,621

PTAP-24 City of Dixon Pavement Management Program PCI Map

Date: 8-18-2023



0 0.375 0.75 1.5 Miles

APPENDIX II

BUDGET ANALYSIS REPORTS

- A. Budget Needs Report and Treatment Cost Details- Seven Years**
- B. Average PCI by Annual Funding Chart**
- C. Deferred Maintenance Cost Trend by Annual Funding Chart**
- D. Budget Scenario Cost and Network Summaries**
- E. Annual Work Program - \$800 Thousand Biennially**

A. NEEDS – PROJECTED PCI/COST SUMMARY – SEVEN YEARS

NEEDS - PROJECTED PCI/COST SUMMARY

This report highlights the impact of projected needs funding (and lack thereof) on pavement system condition. The report also provides a cost estimate of the funding needed to bring the streets to an optimal preventive maintenance level. Finally, an “Untreated PCI” is listed. This value is an accurate portrayal of average street condition.

Year:	Year of Projection
PCI Treated:	Average Street PCI with suggested treatments applied
PCI Untreated:	Present average untreated street PCI for year. This value is most accurate reflection of present PCI
Cost:	Cost per year to apply suggested treatments
PM Cost:	Total cost over the period of analysis spent on preventative maintenance
% PM:	Percent of total cost over the period of analysis spent on preventative maintenance
Total Cost:	Total cost over the period of analysis to bring streets to optimal maintenance level.



City of Dixon
 171 S. 5th St
 Dixon, CA 95620
 (707) 678-7031

Needs - Projected PCI/Cost Summary

Interest: 5.00%

Inflation: 5.00%

Printed: 9/8/2023

Year	PCI Treated	PCI Untreated	PM Cost	Rehab Cost	Cost
2024	85	66	\$1,531,242	\$32,384,810	\$33,916,053
2025	83	64	\$35,909	\$349,656	\$385,565
2026	81	62	\$185,780	\$349,431	\$535,211
2027	81	60	\$1,608,201	\$215,026	\$1,823,227
2028	80	58	\$236,361	\$10,433	\$246,794
2029	79	55	\$1,098,119	\$1,560,254	\$2,658,373
2030	79	53	\$92,036	\$1,311,955	\$1,403,992
		% PM	PM Total Cost	Rehab Total Cost	Total Cost
		11.69%	\$4,787,648	\$36,181,566	\$40,969,214

Assumptions:

- It is assumed that the costs in the Decision Tree are current at the beginning of the analysis for the starting year. Because of this consideration, treatment costs reported at the starting year (January 1st) for the budget needs analysis are not affected by inflation.
- The inflation rate percentage is cumulative through the year, and consequently the treatment costs projected at the beginning of the next year of analysis (January 1st) are affected by the annual inflation rate.



City of Dixon
 171 S. 5th St
 Dixon, CA 95620
 (707) 678-7031

Needs - Treatment / Cost Details

Interest: 5.00%

Inflation: 5.00%

Printed:
 9/12/2023

St ID	Sec ID	Street Name	Beg Loc	End Loc	Treated		Functional Class	Year	Treatment	Cost
					PCI	Surface				
2NDEB	PKLOT	MUNICIPAL LOT- SECOND/B	ENTIRE LOT	ENTIRE LOT	100	AC/AC	Other	2024	RECONSTRUCT STRUCTURE (3.5")	\$135,000
ABRCT	010	ABRAHAM COURT	ALEXANDER DR	END	80	AC	Residential/Local	2024	SEAL CRACKS	\$73
AFTON	010	AFTON WAY	FOUNTAIN WAY	STRATFORD AVENUE	100	AC	Residential/Local	2024	RECONSTRUCT STRUCTURE (3.5")	\$229,547
AHERN	010	AHERN LN	REHRMANN DR	DAILEY DR	83	AC/AC	Residential/Local	2024	SLURRY SEAL (W/ CRACK SEAL AND 5% DIGOUTS)	\$8,898
ALDERG	010	ALDERGLEN DRIVE	SOUTH LINCOLN ST	SOUTH SEND	72	AC	Residential/Local	2024	SLURRY SEAL (W/ CRACK SEAL AND 5% DIGOUTS)	\$22,293
ALEXANC	010	ALEXANDER COURT	RUSSELL LANE	CULDESAC	81	AC	Residential/Local	2024	SEAL CRACKS	\$216
ALEXAND	010	ALEXANDER DRIVE	RUSSELL LN	AUSTIN DRIVE	82	AC	Residential/Local	2024	SEAL CRACKS	\$240
ALMACT	010	ALMA CT	NUDD WY	END	66	AC	Residential/Local	2024	SLURRY SEAL (W/ CRACK SEAL AND 5% DIGOUTS)	\$4,302
ALWIN	005	ALWIN DRIVE	AUSTIN DRIVE	YACHTSMAN CT	82	AC	Residential/Local	2024	SEAL CRACKS	\$100
ALWIN	015	ALWIN DRIVE	YACHTSMAN CT	FULMOR DR	81	AC	Residential/Local	2024	SEAL CRACKS	\$206
AMESBURY	010	AMESBURY DRIVE	N ALMOND STREET	NEWGATE WAY	100	AC	Residential/Local	2024	RECONSTRUCT STRUCTURE (3.5")	\$711,680
ANCHORCT	010	ANCHOR CT	REGENCY PARKWAY	END	83	AC	Residential/Local	2024	SEAL CRACKS	\$55
APRICT	01A	APRICOT COURT	FOXTRACE LN	END	89	AC	Residential/Local	2024	SEAL CRACKS	\$61
APRILN	01A	APRICOT LANE	FOXTRACE LN	SUNSTAR DR	89	AC	Residential/Local	2024	SEAL CRACKS	\$73
ARIZCT	010	ARIZONA CT	FOLSOM FAIR CIRCLE	END	85	AC	Residential/Local	2024	SEAL CRACKS	\$128
ARLINGTONC	010	ARLINGTON CT	FOLSOM FAIR CIR	END	87	AC	Residential/Local	2024	SEAL CRACKS	\$63
ARNOLD	010	ARNOLD COURT	COLLIER DRIVE	CULDESAC	100	AC	Residential/Local	2024	THIN AC OL 2" (10% DIGOUTS)	\$45,012
ARY	010F01A	ARY LANE	PITT SCHOOL RD	276' W/O PITT SCHOOL RD	100	AC	Collector	2024	RECONSTRUCT STRUCTURE (6")	\$220,800



City of Dixon
 171 S. 5th St
 Dixon, CA 95620
 (707) 678-7031

Needs - Treatment / Cost Details

Interest: 5.00%

Inflation: 5.00%

Printed:
 9/12/2023

St ID	Sec ID	Street Name	Beg Loc	End Loc	Treated PCI	Surface	Functional Class	Year	Treatment	Cost
ARY	010F01B	ARY LANE	276' W/O PITT SCHOOL RD	MARKET LN	78	AC	Collector	2024	SLURRY SEAL (W/ CRACK SEAL AND 5% DIGOUTS)	\$26,400
ATKINS	010F01	ATKINSON CT	NORTH FIRST ST	CUL DE SAC	77	AC	Collector	2024	SLURRY SEAL (W/ CRACK SEAL AND 5% DIGOUTS)	\$24,000
AUGUST	010	AUGUSTA COURT	ALEXANDER DRIVE	CULDESAC	82	AC	Residential/Local	2024	SEAL CRACKS	\$50
AUSTIN	010	AUSTIN DRIVE	WIEGAND WAY	FOUNTAIN WAY	81	AC	Residential/Local	2024	SEAL CRACKS	\$618
BATAVI	020F02	BATAVIA ROAD	1-80 EB RAMPS	595' SOUTH OF I-80 EB RAMPS	100	AC	Residential/Local	2024	RECONSTRUCT STRUCTURE (3.5")	\$253,867
BELDEN	010	BELDEN COURT	FOLSOM DOWNS CIRCLE	CULDESAC	85	AC	Residential/Local	2024	SLURRY SEAL (W/ CRACK SEAL AND 5% DIGOUTS)	\$2,823
BELDEND	010	BELDEN DRIVE	WEST END	FOLSOM DOWNS CIR	88	AC	Residential/Local	2024	SLURRY SEAL (W/ CRACK SEAL AND 5% DIGOUTS)	\$16,427
BELLDR	010	BELL DRIVE	AUSTIN DRIVE	PEMBROKE WAY	83	AC	Residential/Local	2024	SEAL CRACKS	\$206
BELLODR	010B	BELLO DRIVE	FOLSON DOWNS CIRCLE (EAST)	GRIFFITH DR	88	AC	Residential/Local	2024	SLURRY SEAL (W/ CRACK SEAL AND 5% DIGOUTS)	\$20,123
BERKSHC	010	BERKSHIRE COURT	N ALMOND STREET	WEST END	100	AC	Residential/Local	2024	THIN AC OL 2" (10% DIGOUTS)	\$43,648
BERKSHIRE	010	BERKSHIRE DRIVE	N ALMOND STREET	AMESBURY DRIVE	100	AC	Residential/Local	2024	THIN AC OL 2" (10% DIGOUTS)	\$346,837
BERRY	010	BERRY COURT	BLOOM DRIVE	CULDESAC	74	AC	Residential/Local	2024	SLURRY SEAL (W/ CRACK SEAL AND 5% DIGOUTS)	\$6,517
BIRCHWY	010	BIRCH WAY	S SEVENTH STREET	S EIGHTH STREET	100	AC	Residential/Local	2024	THIN AC OL 2" (10% DIGOUTS)	\$67,745
BLOOM	010	BLOOM DR	DERBY DRIVE	REHRMANN DRIVE	86	AC	Residential/Local	2024	SLURRY SEAL (W/ CRACK SEAL AND 5% DIGOUTS)	\$6,744



City of Dixon
 171 S. 5th St
 Dixon, CA 95620
 (707) 678-7031

Needs - Treatment / Cost Details

Interest: 5.00%

Inflation: 5.00%

Printed:
 9/12/2023

St ID	Sec ID	Street Name	Beg Loc	End Loc	Treated PCI	Surface	Functional Class	Year	Treatment	Cost
BLOOM	020	BLOOM DR	REHRMANN DR	BERRY CT	64	AC	Residential/Local	2024	CAPE SEAL (W/ CRACK SEAL AND 5% DIGOUTS)	\$15,517
BRIANSC	010	BRIANS CT	WOODARD WAY	CULDESAC	83	AC	Residential/Local	2024	SLURRY SEAL (W/ CRACK SEAL AND 5% DIGOUTS)	\$8,411
BRIANSWY	010	BRIANS WAY	WOODARD WAY	W H STREET	74	AC	Residential/Local	2024	SLURRY SEAL (W/ CRACK SEAL AND 5% DIGOUTS)	\$32,774
BRIANSWY	020	BRIANS WAY	W H STREET	WINFIELD STREET	87	AC	Residential/Local	2024	SLURRY SEAL (W/ CRACK SEAL AND 5% DIGOUTS)	\$3,903
BRISTOL	010	BRISTOL COURT	REGENCY PARKWAY	CULDESAC	76	AC	Residential/Local	2024	SEAL CRACKS	\$181
BRUHNCT	010	BRUHN CT	NUDD WY	END	100	AC	Residential/Local	2024	THIN AC OL 2" (10% DIGOUTS)	\$43,883
BUSPRK	01OF01	BUSINESS PARK DRIVE	EAST H STREET	INDUSTRIAL WAY	100	AC	Collector	2024	THICK AC OL 3" W/ FABRIC (10% DIGOUTS)	\$1,093,033
CAGLECT	010	CAGLE COURT	REVELLE DR	END CDS	90	AC	Residential/Local	2024	SLURRY SEAL (W/ CRACK SEAL AND 5% DIGOUTS)	\$4,400
CAHILLC	010	CAHILL COURT	W H STREET	CULDESAC	67	AC	Residential/Local	2024	SLURRY SEAL (W/ CRACK SEAL AND 5% DIGOUTS)	\$2,396
CALMACE	010	CALMACE DRIVE	N ALMOND STREET	NEWGATE WAY	100	AC	Residential/Local	2024	THIN AC OL 2" (10% DIGOUTS)	\$387,669
CALMACEC	010	CALMACE COURT	N ALMOND STREET	WEST END	100	AC	Residential/Local	2024	THIN AC OL 2" (10% DIGOUTS)	\$81,664
CAMDR	02	CAMELIA DRIVE	S ALMOND STREET	WEST END	67	AC	Residential/Local	2024	SLURRY SEAL (W/ CRACK SEAL AND 5% DIGOUTS)	\$12,731
CEDAR	010	CEDAR PLACE	S SEVENTH STREET	CULDESAC	100	AC	Residential/Local	2024	RECONSTRUCT STRUCTURE (3.5")	\$66,133



City of Dixon
 171 S. 5th St
 Dixon, CA 95620
 (707) 678-7031

Needs - Treatment / Cost Details

Interest: 5.00%

Inflation: 5.00%

Printed:
 9/12/2023

St ID	Sec ID	Street Name	Beg Loc	End Loc	Treated PCI	Surface	Functional Class	Year	Treatment	Cost
CHLOT1	PKLOT	PARKING LOT-CITY HALL LOT	PARKING LOT	PARKING LOT	90	AC	Other	2024	SLURRY SEAL (W/ CRACK SEAL AND 5% DIGOUTS)	\$12,760
CLIPCT	010	CLIPPER CT	WIEGAND WAY	END CDS	81	AC	Residential/Local	2024	SEAL CRACKS	\$102
COLEMAN	010	COLEMAN DRIVE	JACOBS PLACE	REHRMANN DRIVE	100	AC	Residential/Local	2024	THIN AC OL 2" (10% DIGOUTS)	\$112,640
COLLEGE	01OF01	COLLEGE DRIVE	HARVARD DRIVE	YALE DRIVE	92	AC	Collector	2024	SLURRY SEAL (W/ CRACK SEAL AND 5% DIGOUTS)	\$40,800
COLLEGEW	010	COLLEGE WAY	HARVARD WAY	ROUNDAABOUT	94	AC	Residential/Local	2024	SLURRY SEAL (W/ CRACK SEAL AND 5% DIGOUTS)	\$35,002
COLLIER	010	COLLIER DRIVE	S EIGHTH STREET	EAST END	67	AC	Residential/Local	2024	SLURRY SEAL (W/ CRACK SEAL AND 5% DIGOUTS)	\$19,164
COLUMBDR	010	COLUMBIA DR	RUTGERS WY	SYRACUSE LN	91	AC	Residential/Local	2024	SLURRY SEAL (W/ CRACK SEAL AND 5% DIGOUTS)	\$33,557
COLUSA	010	COLUSA COURT	HUMBOLDT DRIVE	CULDESAC	100	AC	Residential/Local	2024	THIN AC OL 2" (10% DIGOUTS)	\$45,056
COMM	01OF01	COMMERCIAL STREET	STRATFORD AVENUE	NORTH END	100	AC	Residential/Local	2024	RECONSTRUCT STRUCTURE (3.5")	\$321,227
CRISTY	010	CRISTY PLACE	W B STREET	CULDESAC	64	AC	Residential/Local	2024	SLURRY SEAL (W/ CRACK SEAL AND 5% DIGOUTS)	\$4,585
CRPYRD	01OF01	MUNICIPAL SERVICE CENTER	ENTIRE YARD	ENTIRE YARD	78	AC/AC	Other	2024	SLURRY SEAL (W/ CRACK SEAL AND 5% DIGOUTS)	\$51,333
CUNNINGH	010	CUNNINGHAM DRIVE	PETERSON LANE	NANCY DRIVE	100	AC	Residential/Local	2024	THIN AC OL 2" (10% DIGOUTS)	\$114,121
CYPRESS	010	CYPRESS STREET	MAYFAIR DRIVE	CAMELIA DRIVE	67	AC	Residential/Local	2024	SLURRY SEAL (W/ CRACK SEAL AND 5% DIGOUTS)	\$15,800



City of Dixon
 171 S. 5th St
 Dixon, CA 95620
 (707) 678-7031

Needs - Treatment / Cost Details

Interest: 5.00%

Inflation: 5.00%

Printed:
 9/12/2023

St ID	Sec ID	Street Name	Beg Loc	End Loc	Treated PCI	Surface	Functional Class	Year	Treatment	Cost
DAVICT	10	DAVIDSON CT	SYRACUSE LN	END	91	AC	Residential/Local	2024	SLURRY SEAL (W/ CRACK SEAL AND 5% DIGOUTS)	\$2,519
DECK	010	DECK DR	FULMOR DR	GILL DR	83	AC	Residential/Local	2024	SEAL CRACKS	\$80
DEODARA	010	DEODARA PLACE	S 7TH STREET	CULDESAC	100	AC	Residential/Local	2024	RECONSTRUCT STRUCTURE (3.5")	\$70,267
DEVONSCT	010	DEVONSHIRE COURT	N ALMOND	END	100	AC	Residential/Local	2024	THIN AC OL 2" (10% DIGOUTS)	\$40,363
DEVONSH	010	DEVONSHIRE DRIVE	N ALMOND STREET	W H ST	100	AC	Residential/Local	2024	THIN AC OL 2" (10% DIGOUTS)	\$332,757
DIANE	010	DIANE PLACE	W B STREET	CULDESAC	76	AC	Residential/Local	2024	SLURRY SEAL (W/ CRACK SEAL AND 5% DIGOUTS)	\$4,016
DITMAR	010	DITMAR DR	BOUNDS DRIVE	GREEN DRIVE	83	AC	Residential/Local	2024	SLURRY SEAL (W/ CRACK SEAL AND 5% DIGOUTS)	\$4,812
DORRIS	010	DORRIS COURT	WOODARD WAY	CULDESAC	84	AC	Residential/Local	2024	SLURRY SEAL (W/ CRACK SEAL AND 5% DIGOUTS)	\$8,411
DOYLE	01OF02A	DOYLE LANE	EAST A ST	202 N/O E A ST	100	AC	Residential/Local	2024	RECONSTRUCT STRUCTURE (3.5")	\$53,867
DOYLE	01OF02B	DOYLE LANE	202 N/O E A ST	EAST D STREET	100	AC	Residential/Local	2024	THIN AC OL 2" (10% DIGOUTS)	\$124,080
DOYLE	02OF02	DOYLE LANE	EAST D STREET	NORTH END	100	AC	Residential/Local	2024	RECONSTRUCT STRUCTURE (3.5")	\$532,187
DRSTCT	01OF01	DORSET COURT	DORSET DRIVE	CATTLEMENS COURT	70	AC	Collector	2024	SLURRY SEAL (W/ CRACK SEAL AND 5% DIGOUTS)	\$14,528
DRSTDR	01OF01	DORSET DRIVE	NORTH FIRST STREET	WEST END	76	AC	Collector	2024	SLURRY SEAL (W/ CRACK SEAL AND 5% DIGOUTS)	\$28,480
DUNCAN	010	DUNCAN STREET	VALLEY GLEN DRIVE (WEST)	LEGION AVENUE (WEST)	85	AC	Residential/Local	2024	SLURRY SEAL (W/ CRACK SEAL AND 5% DIGOUTS)	\$11,186



City of Dixon
 171 S. 5th St
 Dixon, CA 95620
 (707) 678-7031

Needs - Treatment / Cost Details

Interest: 5.00%

Inflation: 5.00%

Printed:
 9/12/2023

St ID	Sec ID	Street Name	Beg Loc	End Loc	Treated PCI	Surface	Functional Class	Year	Treatment	Cost
DUNCAN	020	DUNCAN STREET	VALLEY GLEN DRIVE (EAST)	LEGION AVE (EAST)	88	AC	Residential/Local	2024	SLURRY SEAL (W/ CRACK SEAL AND 5% DIGOUTS)	\$14,002
DUNCST	030	DUNCAN STREET	LEGION AVE (WEST)	LEGION AVE (EAST)	89	AC	Residential/Local	2024	SEAL CRACKS	\$126
EASTA	01OF02	EAST A STREET	NORTH FIRST STREET	NORTH THIRD STREET	71	AC	Collector	2024	SLURRY SEAL (W/ CRACK SEAL AND 5% DIGOUTS)	\$16,824
EASTA	02OF02	EAST A STREET	NORTH THIRD STREET	EAST CITY LIMITS	67	AC/AC	Residential/Local	2024	SLURRY SEAL (W/ CRACK SEAL AND 5% DIGOUTS)	\$56,144
EASTB	01OF01	EAST B STREET	NORTH FIRST STREET	NORTH FOURTH STREET	66	AC	Collector	2024	SLURRY SEAL (W/ CRACK SEAL AND 5% DIGOUTS)	\$25,344
EASTC	02OF03	EAST C STREET	NORTH FOURTH STREET	NORTH FIFTH STREET	82	AC/AC	Collector	2024	SEAL CRACKS	\$144
EASTC	03OF03	EAST C STREET	NORTH FIFTH STREET	DOYLE LANE	89	AC	Residential/Local	2024	SEAL CRACKS	\$216
EASTCT	10	EAST COURT	E. CREEKSIDE CIR	END	67	AC	Residential/Local	2024	SLURRY SEAL (W/ CRACK SEAL AND 5% DIGOUTS)	\$3,716
EASTD	01OF01	EAST D STREET	NORTH FIFTH STREET	DOYLE LANE	100	AC	Residential/Local	2024	THIN AC OL 2" (10% DIGOUTS)	\$223,080
EASTDST	010	EAST D STREET	N SECOND STREET	LA ESPERANZA DRIVE	64	AC	Residential/Local	2024	SLURRY SEAL (W/ CRACK SEAL AND 5% DIGOUTS)	\$11,550
EASTF	01OF01	EAST F STREET	NORTH FIRST STREET	EAST END	100	AC	Residential/Local	2024	RECONSTRUCT STRUCTURE (3.5")	\$149,280
EASTH	01OF02	EAST H STREET	NORTH FIRST STREET	BUSINESS PARK DRIVE	78	AC	Collector	2024	SLURRY SEAL (W/ CRACK SEAL AND 5% DIGOUTS)	\$20,072
EASTH	02OF02	EAST H STREET	WEST END	DOYLE LANE	100	AC	Residential/Local	2024	RECONSTRUCT STRUCTURE (3.5")	\$316,800
EBRDWY	01OF01	EAST BROADWAY STREET	SOUTH FIRST STREET	EAST END	100	AC	Residential/Local	2024	THIN AC OL 2" (10% DIGOUTS)	\$196,181



City of Dixon
 171 S. 5th St
 Dixon, CA 95620
 (707) 678-7031

Needs - Treatment / Cost Details

Interest: 5.00%

Inflation: 5.00%

Printed:
 9/12/2023

St ID	Sec ID	Street Name	Beg Loc	End Loc	Treated PCI	Surface	Functional Class	Year	Treatment	Cost
ECHEST	01OF01	EAST CHESTNUT STREET	SOUTH FIRST STREET	HALL PARK DRIVE	68	AC	Residential/Local	2024	SLURRY SEAL (W/ CRACK SEAL AND 5% DIGOUTS)	\$21,518
ECREEKSIDE	010	EAST CREEKSIDE CIR	N/O NORTH 5TH ST	S/O NORTH 5TH ST	70	AC	Residential/Local	2024	SLURRY SEAL (W/ CRACK SEAL AND 5% DIGOUTS)	\$33,186
EDRST	01OF01	EAST DORSET DRIVE	NORTH FIRST STREET	CUL DE SAC	70	AC	Collector	2024	SLURRY SEAL (W/ CRACK SEAL AND 5% DIGOUTS)	\$93,333
ELDORADO	010	EL DORADO DRIVE	W H STREET	CULDESASC	75	AC	Residential/Local	2024	SLURRY SEAL (W/ CRACK SEAL AND 5% DIGOUTS)	\$2,503
ELLESME	010	ELLESME DRIVE	AFTON WAY	NEWGATE WAY	100	AC	Residential/Local	2024	RECONSTRUCT STRUCTURE (3.5")	\$251,733
ELMDR	010	ELM DRIVE	S EIGHTH STREET	EAST END	100	AC	Residential/Local	2024	RECONSTRUCT STRUCTURE (3.5")	\$79,893
EMAYES	02OF03	EAST MAYES STREET	SOUTH FOURTH STREET	SOUTH FIFTH STREET	75	AC/AC	Residential/Local	2024	SLURRY SEAL (W/ CRACK SEAL AND 5% DIGOUTS)	\$6,252
EMAYES	03OF03	EAST MAYES STREET	EAST MAYES STREET	SOUTH FIFTH STREET	87	AC/AC	Residential/Local	2024	SLURRY SEAL (W/ CRACK SEAL AND 5% DIGOUTS)	\$4,910
EMAYES	1AOF03	EAST MAYES STREET	SOUTH FIRST STREET	SOUTH SECOND STREET	100	AC	Residential/Local	2024	THIN AC OL 2" (10% DIGOUTS)	\$72,600
EMAYES	1BOF03	EAST MAYES STREET	SOUTH SECOND STREET	SOUTH FOURTH STREET	78	AC/AC	Residential/Local	2024	SLURRY SEAL (W/ CRACK SEAL AND 5% DIGOUTS)	\$16,478
EPKWAY	01OF01	EAST PARKWAY BOULEVARD	SOUTH FIRST STREET	YALE DR	88	AC	Minor Arterial (4)	2024	SLURRY SEAL (W/ CRACK SEAL AND 5% DIGOUTS)	\$156,338
ESTATDR	010	ESTATES DRIVE	WEST A ST	END	74	AC	Residential/Local	2024	SLURRY SEAL (W/ CRACK SEAL AND 5% DIGOUTS)	\$11,108



City of Dixon
 171 S. 5th St
 Dixon, CA 95620
 (707) 678-7031

Needs - Treatment / Cost Details

Interest: 5.00%

Inflation: 5.00%

Printed:
 9/12/2023

St ID	Sec ID	Street Name	Beg Loc	End Loc	Treated PCI	Surface	Functional Class	Year	Treatment	Cost
EVANS	01OF02	EVANS ROAD	WEST A STREET	993' NORTH OF REHRMANN DRIVE	72	AC	Collector	2024	SLURRY SEAL (W/ CRACK SEAL AND 5% DIGOUTS)	\$55,040
EVANS	02OF02	EVANS ROAD	993' NORTH OF REHRMANN DRIVE	WEST H STREET	87	AC	Collector	2024	SLURRY SEAL (W/ CRACK SEAL AND 5% DIGOUTS)	\$42,519
EVERGL	010	EVERGLADE WAY	SILVER RIDGE PLACE	CULDESAC	66	AC	Residential/Local	2024	CAPE SEAL (W/ CRACK SEAL AND 5% DIGOUTS)	\$8,583
EWLNT	01OF01	EAST WALNUT STREET	SOUTH FIRST STREET	EAST CHESTNUT STREET	67	AC	Residential/Local	2024	SLURRY SEAL (W/ CRACK SEAL AND 5% DIGOUTS)	\$15,156
FAIRBANKS	010	FAIRBANKS COURT	PITT SCHOOL RD	END	81	AC	Residential/Local	2024	SLURRY SEAL (W/ CRACK SEAL AND 5% DIGOUTS)	\$4,395
FANNING	010	FANNING COURT	BELDEN DRIVE	CULDESAC	92	AC	Residential/Local	2024	SLURRY SEAL (W/ CRACK SEAL AND 5% DIGOUTS)	\$5,133
FARMCT	01	FARMGATE COURT	NUT TREE AVE	END	87	AC	Residential/Local	2024	SEAL CRACKS	\$46
FDLOT	PKLOT	PARKING LOT-FIRE DEPARTMENT	PARKING LOT	PARKING LOT	68	AC	Other	2024	SLURRY SEAL (W/ CRACK SEAL AND 5% DIGOUTS)	\$22,917
FERGUSO	010	FERGUSON COURT	MOORE DRIVE	CULDESAC	83	AC	Residential/Local	2024	SEAL CRACKS	\$110
FERNWO	010	FERNWOOD WAY	SUNSET DRIVE	NORTH END	69	AC	Residential/Local	2024	SLURRY SEAL (W/ CRACK SEAL AND 5% DIGOUTS)	\$8,409
FIELWY	01	FIELDING WAY	SUNFLOWER WAY	SUNSTAR DR/FIGTREE LN	87	AC	Residential/Local	2024	SEAL CRACKS	\$50
FIGTLN	01	FIGTREE LANE	BLOSSOM WAY	FIELDING WY	87	AC	Residential/Local	2024	SEAL CRACKS	\$74
FITZGD	02OF02	FITZGERALD DRIVE	CUL DE SAC BULB	VAUGHN RD	75	AC	Residential/Local	2024	SLURRY SEAL (W/ CRACK SEAL AND 5% DIGOUTS)	\$72,219
FITZPATR	010	FITZPATRICK COURT	REGENCY PARKWAY	CULDESAC	83	AC	Residential/Local	2024	SEAL CRACKS	\$69



City of Dixon
 171 S. 5th St
 Dixon, CA 95620
 (707) 678-7031

Needs - Treatment / Cost Details

Interest: 5.00%

Inflation: 5.00%

Printed:
 9/12/2023

St ID	Sec ID	Street Name	Beg Loc	End Loc	Treated PCI	Surface	Functional Class	Year	Treatment	Cost
FITZTD	01OF02	FITZGERALD DRIVE	INDUSTRIAL WAY	CUL DE SAC BULB	69	AC	Residential/Local	2024	SLURRY SEAL (W/ CRACK SEAL AND 5% DIGOUTS)	\$13,686
FOLSOMD	010A	FOLSOM DOWNS CIRCLE	VALLEY GLEN DRIVE	SMITH CT	84	AC	Residential/Local	2024	SLURRY SEAL (W/ CRACK SEAL AND 5% DIGOUTS)	\$24,200
FOLSOMD	010B	FOLSOM DOWNS CIRCLE	SMITH CT	VALLEY GLEN DRIVE	86	AC	Residential/Local	2024	SLURRY SEAL (W/ CRACK SEAL AND 5% DIGOUTS)	\$19,184
FOLSOMF	005	FOLSOM FAIR CIRCLE	LEGION WEST	SWORD CT	90	AC	Residential/Local	2024	SEAL CRACKS	\$94
FOLSOMF	010	FOLSOM FAIR CIRCLE	VALLEY GLEN DRIVE (WEST)	LEGION AVENUE (WEST)	91	AC	Residential/Local	2024	SLURRY SEAL (W/ CRACK SEAL AND 5% DIGOUTS)	\$24,625
FOLSOMF	030	FOLSOM FAIR CIRCLE	LEGION AVE (EAST)	SWORD CT	91	AC	Residential/Local	2024	SLURRY SEAL (W/ CRACK SEAL AND 5% DIGOUTS)	\$25,300
FOUNTAIN	010	FOUNTAIN WAY	AUSTIN DRIVE	REGENCY PARKWAY	82	AC	Residential/Local	2024	SEAL CRACKS	\$557
FRESEST	010	FRESE STREET	VALLEY GLEN DR	END	87	AC	Residential/Local	2024	SLURRY SEAL (W/ CRACK SEAL AND 5% DIGOUTS)	\$2,699
FULMOR	010	FULMOR DRIVE	BELL DRIVE	DECK DR	82	AC	Residential/Local	2024	SEAL CRACKS	\$223
FULMOR	020	FULMOR DRIVE	DECK DR	SCHOONER RIDGE DRIVE	82	AC	Residential/Local	2024	SEAL CRACKS	\$223
GEORGET	010	GEORGETOWN PL	EVANS RD	END	84	AC	Residential/Local	2024	SLURRY SEAL (W/ CRACK SEAL AND 5% DIGOUTS)	\$10,342
GILLCT	010	GILL COURT	MCINTYRE LANE	CULDESAC	76	AC	Residential/Local	2024	SEAL CRACKS	\$145
GILLDR	010	GILL DRIVE	MCINTYRE LANE	WIEGAND WAY	82	AC	Residential/Local	2024	SEAL CRACKS	\$465
GOLD	01OF01	GOLD STREET	WEST CHERRY STREET	PRESIDO ST	87	AC	Residential/Local	2024	SLURRY SEAL (W/ CRACK SEAL AND 5% DIGOUTS)	\$12,100



City of Dixon
 171 S. 5th St
 Dixon, CA 95620
 (707) 678-7031

Needs - Treatment / Cost Details

Interest: 5.00%

Inflation: 5.00%

Printed:
 9/12/2023

St ID	Sec ID	Street Name	Beg Loc	End Loc	Treated PCI	Surface	Functional Class	Year	Treatment	Cost
GRIFDR	010	GRIFFITH DRIVE	REVELLE DR	GRIFFITH CT	86	AC	Residential/Local	2024	SLURRY SEAL (W/ CRACK SEAL AND 5% DIGOUTS)	\$16,270
GROVCT	01	GROVE COURT	NUT TREE AVE	END	83	AC	Residential/Local	2024	SEAL CRACKS	\$81
GROVST	01	GROVE STREET	NUT TREE AVE	BLOSSOM WY	89	AC	Residential/Local	2024	SEAL CRACKS	\$35
GTWYCT	01OF01	GATEWAY DRIVE	WEST A STREET	CUL DE SAC	77	AC	Collector	2024	SLURRY SEAL (W/ CRACK SEAL AND 5% DIGOUTS)	\$32,108
HALLPK	01OF02	HALL PARK DRIVE	EAST CHESTNUT STREET	NORTH LOT	73	AC	Other	2024	CAPE SEAL (W/ CRACK SEAL AND 5% DIGOUTS)	\$20,816
HALLPK	02OF02	HALL PARK DRIVE	NORTH LOT	EAST MAYES STREET	81	AC	Other	2024	SLURRY SEAL (W/ CRACK SEAL AND 5% DIGOUTS)	\$4,154
HANNAH	010	HANNAH COURT	ALEXANDER DRIVE	CULDESAC	76	AC	Residential/Local	2024	SEAL CRACKS	\$187
HANSEN	010	HANSEN COURT	FULMOR DRIVE	CULDESAC	83	AC	Residential/Local	2024	SEAL CRACKS	\$143
HARTH	010	HARTH COURT	MORGAN LANE	CULDESAC	83	AC	Residential/Local	2024	SEAL CRACKS	\$40
HARVWY	01	HARVEST WAY	SUNFLOWER WAY	LAVENDER WAY	87	AC	Residential/Local	2024	SEAL CRACKS	\$74
HEMINGW	010	HEMINGWAY COURT	PITT SCHOOL ROAD	CULDESAC	85	AC	Residential/Local	2024	SLURRY SEAL (W/ CRACK SEAL AND 5% DIGOUTS)	\$4,319
HILLCREST	010	HILLCREST CIRCLE	HILLVIEW DRIVE	SOUTH END	100	AC	Residential/Local	2024	THIN AC OL 2" (10% DIGOUTS)	\$23,819
HILLHS	01OF01	HILLHOUSE STREET	WEST B STREET	WEST C STREET	100	AC	Residential/Local	2024	THIN AC OL 2" (10% DIGOUTS)	\$54,479
HILLSIDE	010	HILLSIDE CIRCLE	HILLVIEW DRIVE	SOUTH END	66	AC	Residential/Local	2024	SLURRY SEAL (W/ CRACK SEAL AND 5% DIGOUTS)	\$3,285
HILLVIEW	010	HILLVIEW DRIVE	PITT SCHOOL ROAD	S LINCOLN STREET	77	AC	Residential/Local	2024	SLURRY SEAL (W/ CRACK SEAL AND 5% DIGOUTS)	\$25,070



City of Dixon
 171 S. 5th St
 Dixon, CA 95620
 (707) 678-7031

Needs - Treatment / Cost Details

Interest: 5.00%

Inflation: 5.00%

Printed:
 9/12/2023

St ID	Sec ID	Street Name	Beg Loc	End Loc	Treated PCI	Surface	Functional Class	Year	Treatment	Cost
HILLVIEW	020	HILLVIEW DRIVE	S LINCOLN STREET	S ALMOND STREET	100	AC	Residential/Local	2024	THIN AC OL 2" (10% DIGOUTS)	\$295,680
HLPRK1	PKLOT	PARKING LOT-CITY HALL WEST LOT	PARKING LOT	PARKING LOT	91	AC/AC	Other	2024	SLURRY SEAL (W/ CRACK SEAL AND 5% DIGOUTS)	\$23,528
HLPRK2	PKLOT	PARKING LOT-HALL PARK NORTH	PARKING LOT	PARKING LOT	64	AC/AC	Other	2024	SLURRY SEAL (W/ CRACK SEAL AND 5% DIGOUTS)	\$16,317
HOLLYCT	010	HOLLY COURT	REGENCY PARKWAY	CULDESAC	75	AC	Residential/Local	2024	SEAL CRACKS	\$222
HUMBOL	010	HUMBOLDT DRIVE	N ALMOND STREET	TRINITY COURT	67	AC	Residential/Local	2024	CAPE SEAL (W/ CRACK SEAL AND 5% DIGOUTS)	\$23,150
INDUST	01OF02	INDUSTRIAL WAY	NORTH FIRST STREET	EAST OF FITZGERALD COURT	72	AC	Collector	2024	SLURRY SEAL (W/ CRACK SEAL AND 5% DIGOUTS)	\$62,069
INDUST	02OF02	INDUSTRIAL WAY	EAST OF FITZGERALD	EAST END	100	AC/AC	Collector	2024	THICK AC OL 3" W/ FABRIC (10% DIGOUTS)	\$115,400
INGRID	010	INGRID DR	PHEASANT RUN DRIVE	MADERA	78	AC	Residential/Local	2024	SLURRY SEAL (W/ CRACK SEAL AND 5% DIGOUTS)	\$23,018
IOWAST	010	IOWA CT	WEST CHERRY ST	END	85	AC	Residential/Local	2024	SEAL CRACKS	\$80
JACOBS	010	JACOBS DRIVE	N LINCOLN STREET	WEST END	100	AC	Residential/Local	2024	THIN AC OL 2" (10% DIGOUTS)	\$257,341
JANCT	010	JAN COURT	ARCHER PLACE	CULDESAC	68	AC	Residential/Local	2024	SLURRY SEAL (W/ CRACK SEAL AND 5% DIGOUTS)	\$2,349
JCKMAY	PKLOT	MUNICIPAL LOT-JACKSON/MAYES	ENTIRE LOT	ENTIRE LOT	70	AC/AC	Other	2024	SLURRY SEAL (W/ CRACK SEAL AND 5% DIGOUTS)	\$15,400
JCKWB	PKLOT	MUNICIPAL LOT-JACKSON/B	ENTIRE LOT	ENTIRE LOT	78	AC/AC	Other	2024	SLURRY SEAL (W/ CRACK SEAL AND 5% DIGOUTS)	\$6,875



City of Dixon
 171 S. 5th St
 Dixon, CA 95620
 (707) 678-7031

Needs - Treatment / Cost Details

Interest: 5.00%

Inflation: 5.00%

Printed:
 9/12/2023

St ID	Sec ID	Street Name	Beg Loc	End Loc	Treated PCI	Surface	Functional Class	Year	Treatment	Cost
JIBCT	010	JIB CT	WIEGLAND WY	END	78	AC	Residential/Local	2024	SEAL CRACKS	\$58
JOHNCT	10	JOHN HOPKINS CT	SYRACUSE LN	END	91	AC	Residential/Local	2024	SLURRY SEAL (W/ CRACK SEAL AND 5% DIGOUTS)	\$2,607
JOTULN	01	JOHNNY TUCK LANE	STONECROP WY	GOLDFIELD LN	85	AC	Residential/Local	2024	SEAL CRACKS	\$53
JUNOCT	010	JUNO CT	GOLD ST	END	87	AC	Residential/Local	2024	SEAL CRACKS	\$41
JUSTINW	010	JUSTIN WAY	W H STREET	WATSON RANCH WAY	100	AC	Residential/Local	2024	RECONSTRUCT STRUCTURE (3.5")	\$391,680
JUSTINW	020	JUSTIN WAY	WATSON RANCH WAY	LINFORD LANE	100	AC	Residential/Local	2024	THIN AC OL 2" (10% DIGOUTS)	\$59,341
KEELCT	010	KEEL CT	WIEGAND WAY	END CDS	78	AC	Residential/Local	2024	SEAL CRACKS	\$53
KENTCT	010	KENT COURT	STRATFORD AVENUE	CULDESAC	90	AC	Residential/Local	2024	SEAL CRACKS	\$37
KIDS	01OF01	KIDS WAY	VAUGHN ROAD	SOUTH END	78	AC	Collector	2024	SLURRY SEAL (W/ CRACK SEAL AND 5% DIGOUTS)	\$34,576
KINGST	010	KINGSTON COURT	BRISTOL COURT	CULDESAC	83	AC	Residential/Local	2024	SEAL CRACKS	\$41
KINGSTDR	010	KINGSTON DRIVE	BRISTOL COURT	REGENCY PARKWAY	82	AC	Residential/Local	2024	SEAL CRACKS	\$275
KIRBYC	010	KIRBY COURT	MORGAN LANE	CULDESAC	83	AC	Residential/Local	2024	SEAL CRACKS	\$39
LAESPER	010	LA ESPERANZA DRIVE	N SECOND STREET	E D STREET	100	AC	Residential/Local	2024	THIN AC OL 2" (10% DIGOUTS)	\$182,321
LASSEN	010	LASSEN CT	BRIANS WAY	CULDESAC	83	AC	Residential/Local	2024	SLURRY SEAL (W/ CRACK SEAL AND 5% DIGOUTS)	\$4,433
LAVELN	01	LAVENDER LANE	PITT SCHOOL	HARVEST WAY	87	AC	Residential/Local	2024	SEAL CRACKS	\$85
LEGICT	010	LEGION CT	FOLSOM FAIR CIRCLE	END	85	AC	Residential/Local	2024	SEAL CRACKS	\$92
LEGION	010	LEGION AVENUE	FOLSOM FAIR CIRCLE	FOLSOM FAIR CIRCLE	87	AC	Residential/Local	2024	SLURRY SEAL (W/ CRACK SEAL AND 5% DIGOUTS)	\$27,999
LINFOR	010	LINFORD LANE	JUSTIN WAY	N LINCOLN STREET	100	AC	Residential/Local	2024	RECONSTRUCT STRUCTURE (3.5")	\$142,613



City of Dixon
 171 S. 5th St
 Dixon, CA 95620
 (707) 678-7031

Needs - Treatment / Cost Details

Interest: 5.00%

Inflation: 5.00%

Printed:
 9/12/2023

St ID	Sec ID	Street Name	Beg Loc	End Loc	Treated PCI	Surface	Functional Class	Year	Treatment	Cost
LOTC	PKLOT	LOT C	W. A ST	N JACKSON	100	AC	Other	2024	THIN AC OL 2" (10% DIGOUTS)	\$31,680
LOTD	PKLOT	LOT D (CHAMBER OF COMMERCE VISITOR CENTER)	W. B ST	N. JEFFERSON	82	AC	Other	2024	SLURRY SEAL (W/ CRACK SEAL AND 5% DIGOUTS)	\$17,004
LYND WY	020	LYND WAY	REHRMANN DR	ROSE WY	66	AC	Residential/Local	2024	SLURRY SEAL (W/ CRACK SEAL AND 5% DIGOUTS)	\$8,135
LYNDWY	010	LYND WAY	JACOBS	REHRMANN DR	68	AC	Residential/Local	2024	SLURRY SEAL (W/ CRACK SEAL AND 5% DIGOUTS)	\$10,012
MADDEN	010	MADDEN DRIVE	MOORE DRIVE	REGENCY PARKWAY	80	AC	Residential/Local	2024	SEAL CRACKS	\$132
MADDENC	010	MADDEN COURT	REGENCY PARKWAY	CULDESAC	82	AC	Residential/Local	2024	SEAL CRACKS	\$93
MAREND	010	MARENDA DR	WINFIELD STREET	REGINA WAY	83	AC	Residential/Local	2024	SLURRY SEAL (W/ CRACK SEAL AND 5% DIGOUTS)	\$18,578
MARGUR	010	MARGURITE DRIVE	WIEGAND WAY	PEMBROKE WAY	79	AC	Residential/Local	2024	SEAL CRACKS	\$287
MARIPO	01OF03	MARIPOSA DRIVE	RENNERT WAY	EVANS RD	89	AC	Residential/Local	2024	SLURRY SEAL (W/ CRACK SEAL AND 5% DIGOUTS)	\$29,546
MARTINC	010	MARTIN COURT	MOORE DRIVE	CULDESAC	79	AC	Residential/Local	2024	SEAL CRACKS	\$75
MARVINW	005	MARVIN WAY	PORTER ST	S ALMOND ST	100	AC	Residential/Local	2024	RECONSTRUCT STRUCTURE (3.5")	\$546,933
MARVINW	015	MARVIN WAY	S ALMOND ST	END CDS	67	AC	Residential/Local	2024	SLURRY SEAL (W/ CRACK SEAL AND 5% DIGOUTS)	\$7,333
MASON	010	MASON COURT	WATSON RANCH WAY	CULDESAC	100	AC	Residential/Local	2024	RECONSTRUCT STRUCTURE (3.5")	\$410,027
MASTCT	010	MAST COURT	REGENCY PKWY	END	81	AC	Residential/Local	2024	SEAL CRACKS	\$59



City of Dixon
 171 S. 5th St
 Dixon, CA 95620
 (707) 678-7031

Needs - Treatment / Cost Details

Interest: 5.00%

Inflation: 5.00%

Printed:
 9/12/2023

St ID	Sec ID	Street Name	Beg Loc	End Loc	Treated PCI	Surface	Functional Class	Year	Treatment	Cost
MAYFAIR	005	MAYFAIR DRIVE	S ALMOND ST	358 W/O S ALMOND ST	74	AC	Residential/Local	2024	SLURRY SEAL (W/ CRACK SEAL AND 5% DIGOUTS)	\$6,782
MAYFAIR	015	MAYFAIR DRIVE	358 W/O S ALMOND STS	WEST END	100	AC	Residential/Local	2024	RECONSTRUCT STRUCTURE (3.5")	\$224,853
MCCARTH	010	MCCARTHY COURT	GILL DR	CULDESAC	85	AC	Residential/Local	2024	SEAL CRACKS	\$126
MCCORM	010	MCCORMACK COURT	GILL DRIVE	CULDESAC	82	AC	Residential/Local	2024	SEAL CRACKS	\$126
MCINT	010	MCINTYRE LANE	GILL DR	REGENCY PARKWAY	82	AC	Residential/Local	2024	SEAL CRACKS	\$49
MCMATH	010	MCMATH COURT	GILL DRIVE	CULDESAC	86	AC	Residential/Local	2024	SLURRY SEAL (W/ CRACK SEAL AND 5% DIGOUTS)	\$2,190
MENDOC	01OF03	MENDOCINO COURT	MARIPOSA DR	CULDESAC	87	AC	Residential/Local	2024	SLURRY SEAL (W/ CRACK SEAL AND 5% DIGOUTS)	\$5,652
MERRILDR	010	MERRILL DRIVE	N LINCOLN STREET	GLENSIDE DRIVE	64	AC	Residential/Local	2024	CAPE SEAL (W/ CRACK SEAL AND 5% DIGOUTS)	\$27,321
MERRYFI	010	MERRYFIELD DR	JUSTIN WAY	N LINCOLN STREET	100	AC	Residential/Local	2024	RECONSTRUCT STRUCTURE (3.5")	\$219,520
MILLERCT	010	MILLER COURT	E CREEKSIDE CIRCLE	CULDESAC	70	AC	Residential/Local	2024	SLURRY SEAL (W/ CRACK SEAL AND 5% DIGOUTS)	\$4,068
MISFELDS	010	MISFELDT STREET	VALLEY GLEN DRIVE	WEST END	84	AC	Residential/Local	2024	SLURRY SEAL (W/ CRACK SEAL AND 5% DIGOUTS)	\$10,428
MISTLER	010	MISTLER STREET	WOODARD WAY	BRIANS WAY	87	AC	Residential/Local	2024	SLURRY SEAL (W/ CRACK SEAL AND 5% DIGOUTS)	\$11,594
MIWOK	010	MIWOK COURT	BRIANS WAY	CULDESAC	94	AC	Residential/Local	2024	SLURRY SEAL (W/ CRACK SEAL AND 5% DIGOUTS)	\$2,273
MOINQUE	010	MONIQUE WAY	WEYAND WAY	SOMMER DRIVE	100	AC	Residential/Local	2024	THIN AC OL 2" (10% DIGOUTS)	\$187,777



City of Dixon
 171 S. 5th St
 Dixon, CA 95620
 (707) 678-7031

Needs - Treatment / Cost Details

Interest: 5.00%

Inflation: 5.00%

Printed:
 9/12/2023

St ID	Sec ID	Street Name	Beg Loc	End Loc	Treated PCI	Surface	Functional Class	Year	Treatment	Cost
MONKCT	010	MONK COURT	FULMOR DRIVE	CULDESAC	80	AC	Residential/Local	2024	SEAL CRACKS	\$64
MOORED	010	MOORE DRIVE	N LINCOLN ST	MARTIN COURT	82	AC	Residential/Local	2024	SEAL CRACKS	\$118
MORGAN	010	MORGAN LANE	PEMBROKE WAY	FOUNTAIN WAY	85	AC	Residential/Local	2024	SEAL CRACKS	\$222
MORNPL	010	MORNINGSIDE PLACE	GLENWOOD WY	DAYBREAK AV	89	AC	Residential/Local	2024	SEAL CRACKS	\$33
MORSEC	010	MORSE COURT	REGENCY PARKWAY	CULDESAC	82	AC	Residential/Local	2024	SEAL CRACKS	\$74
MOSSWO	010	MOSSWOOD LANE	ALDERGLEN DRIVE	CULDESAC	78	AC	Residential/Local	2024	SLURRY SEAL (W/ CRACK SEAL AND 5% DIGOUTS)	\$4,811
MULBER	010	MULBERRY LANE	ALDERGLEN DRIVE	CULDESAC	65	AC	Residential/Local	2024	SLURRY SEAL (W/ CRACK SEAL AND 5% DIGOUTS)	\$6,810
MYRTLN	01A	MYRTLE BUSH LANE	EVERGREEN ST	STAGELEAF ST	89	AC	Residential/Local	2024	SEAL CRACKS	\$39
N2ND	01OF05	NORTH SECOND STREET	EAST A STREET	EAST B STREET	76	AC/AC	Residential/Local	2024	SLURRY SEAL (W/ CRACK SEAL AND 5% DIGOUTS)	\$7,236
N2ND	02OF05	NORTH SECOND STREET	EAST B STREET	EAST C STREET	100	AC	Residential/Local	2024	RECONSTRUCT STRUCTURE (3.5")	\$169,920
N2ND	03OF05	NORTH SECOND STREET	EAST D STREET	268' W. OF LA ESPERANZA DRIVE	100	AC	Residential/Local	2024	THIN AC OL 2" (10% DIGOUTS)	\$162,360
N2ND	04OF05	NORTH SECOND STREET	EAST C STREET	EAST D STREET	100	AC	Residential/Local	2024	THIN AC OL 2" (10% DIGOUTS)	\$80,784
N2ND	05OF05	NORTH SECOND STREET	268' W. OF LA ESPERANZA DRIVE	CREEKSIDE SUBDIVISION	68	AC	Residential/Local	2024	SLURRY SEAL (W/ CRACK SEAL AND 5% DIGOUTS)	\$16,290
N3RD	01OF01	NORTH THIRD STREET	EAST A STREET	EAST C STREET	100	AC	Residential/Local	2024	THIN AC OL 2" (10% DIGOUTS)	\$165,528
N4TH	01OF01A	NORTH FOURTH STREET	EAST A STREET	EAST B STREET	74	AC/AC	Collector	2024	SLURRY SEAL (W/ CRACK SEAL AND 5% DIGOUTS)	\$8,160
N4TH	01OF01B	NORTH FOURTH STREET	EAST B STREET	EAST C STREET	100	AC/AC	Collector	2024	THICK AC OL 3" W/ FABRIC (10% DIGOUTS)	\$99,600



City of Dixon
 171 S. 5th St
 Dixon, CA 95620
 (707) 678-7031

Needs - Treatment / Cost Details

Interest: 5.00%

Inflation: 5.00%

Printed:
 9/12/2023

St ID	Sec ID	Street Name	Beg Loc	End Loc	Treated PCI	Surface	Functional Class	Year	Treatment	Cost
N5TH	01OF01	NORTH FIFTH STREET	EAST C STREET	ALMA CT	100	AC/AC	Collector	2024	THICK AC OL 3" W/ FABRIC (10% DIGOUTS)	\$432,300
N6TH	01OF01	NORTH SIXTH STREET	EAST C STREET	EAST D STREET	76	AC	Residential/Local	2024	SLURRY SEAL (W/ CRACK SEAL AND 5% DIGOUTS)	\$6,182
NADAMS	01OF04	NORTH ADAMS STREET	WEST A STREET	WEST E STREET	89	AC	Arterial	2024	SLURRY SEAL (W/ CRACK SEAL AND 5% DIGOUTS)	\$45,156
NADAMS	02OF04	NORTH ADAMS STREET	WEST E STREET	125' SOUTH OF H STREET	100	AC/AC	Arterial	2024	THICK AC OL 3" W/ FABRIC (10% DIGOUTS)	\$467,515
NADAMS	03OF04	NORTH ADAMS STREET	125' SOUTH OF WEST H STREET	NORTH FIRST STREET	100	AC	Arterial	2024	RECONSTRUCT STRUCTURE (6")	\$716,667
NADAMS	04OF04	NORTH ADAMS STREET	NORTH ADAMS STREET	NORTH FIRST STREET	73	AC/AC	Arterial	2024	CAPE SEAL (W/ CRACK SEAL AND 5% DIGOUTS)	\$9,627
NALMND	01OF02	NORTH ALMOND STREET	WEST A STREET	WEST H STREET	87	AC/AC	Collector	2024	SLURRY SEAL (W/ CRACK SEAL AND 5% DIGOUTS)	\$61,992
NANCYDR	010	NANCY DRIVE	W H STREET	CUNNINGHAM DRIVE	72	AC	Residential/Local	2024	CAPE SEAL (W/ CRACK SEAL AND 5% DIGOUTS)	\$6,558
NEWGATE	010	NEWGATE WAY	W H STREET	STRATFORD AVE	100	AC	Residential/Local	2024	RECONSTRUCT STRUCTURE (3.5")	\$579,840
NEWGATE	020	NEWGATE WAY	STRATFORD AVENUE	ELLESMERE DRIVE	100	AC	Residential/Local	2024	RECONSTRUCT STRUCTURE (3.5")	\$135,360
NJACK	01OF02	N JACKSON STREET	WEST A STREET	WEST B STREET	84	AC/AC	Residential/Local	2024	SLURRY SEAL (W/ CRACK SEAL AND 5% DIGOUTS)	\$7,986
NJACK	02OF02	N JACKSON STREET	WEST D STREET	WEST E STREET	100	AC	Residential/Local	2024	RECONSTRUCT STRUCTURE (3.5")	\$169,213
NJEFF	01OF01	NORTH JEFFERSON STREET	WEST B STREET	WEST F STREET	87	AC	Residential/Local	2024	SLURRY SEAL (W/ CRACK SEAL AND 5% DIGOUTS)	\$30,548



City of Dixon
 171 S. 5th St
 Dixon, CA 95620
 (707) 678-7031

Needs - Treatment / Cost Details

Interest: 5.00%

Inflation: 5.00%

Printed:
 9/12/2023

St ID	Sec ID	Street Name	Beg Loc	End Loc	Treated PCI	Surface	Functional Class	Year	Treatment	Cost
NLINCN	01OF08	NORTH LINCOLN STREET	WEST A STREET	WEST B STREET	66	AC	Collector	2024	CAPE SEAL (W/ CRACK SEAL AND 5% DIGOUTS)	\$11,304
NLINCN	02OF08	NORTH LINCOLN STREET	WEST B STREET	PARKGREEN	100	AC	Collector	2024	THICK AC OL 3" W/ FABRIC (10% DIGOUTS)	\$866,100
NLINCN	03OF08	NORTH LINCOLN STREET	WEST H STREET	357' SOUTH OF STRATFORD AVENUE	64	AC	Collector	2024	SLURRY SEAL (W/ CRACK SEAL AND 5% DIGOUTS)	\$43,368
NLINCN	04OF08	NORTH LINCOLN STREET	357' SOUTH OF STRATFORD AVENUE	STRATFORD AVENUE	100	AC	Collector	2024	THICK AC OL 3" W/ FABRIC (10% DIGOUTS)	\$142,800
NLINCN	05OF08	NORTH LINCOLN STREET	STRATFORD AVENUE	RENEE CT	70	AC	Arterial	2024	SLURRY SEAL (W/ CRACK SEAL AND 5% DIGOUTS)	\$23,617
NLINCN	06OF08	NORTH LINCOLN STREET	RENEE CT	BEG. OF CENTER MEDIAN	75	AC	Arterial	2024	SLURRY SEAL (W/ CRACK SEAL AND 5% DIGOUTS)	\$137,453
NLINCN	07OF08	NORTH LINCOLN STREET	BEG. OF CENTER MEDIAN	REGENCY PARKWAY	72	AC	Arterial	2024	SLURRY SEAL (W/ CRACK SEAL AND 5% DIGOUTS)	\$25,787
NLINCN	08OF08	NORTH LINCOLN STREET	REGENCY PARKWAY	NORTH FIRST STREET	78	AC	Arterial	2024	SLURRY SEAL (W/ CRACK SEAL AND 5% DIGOUTS)	\$34,054
NORTONC	010	NORTON COURT	VALLEY GLEN DRIVE	NORTH END	89	AC	Residential/Local	2024	SLURRY SEAL (W/ CRACK SEAL AND 5% DIGOUTS)	\$7,590
NUTRAV	01A	NUT TREE AVENUE	FIGTREE LN	PITT SCHOOL RD	87	AC	Residential/Local	2024	SEAL CRACKS	\$138
NWASH	01OF02	NORTH WASHINGTON STREET	WEST A STREET	WEST D STREET	100	AC	Residential/Local	2024	RECONSTRUCT STRUCTURE (3.5")	\$330,027
NWASH	02OF02	NORTH WASHINGTON STREET	WEST D STREET	WEST H STREET	67	AC/AC	Collector	2024	SLURRY SEAL (W/ CRACK SEAL AND 5% DIGOUTS)	\$30,540
OMAHACT	010	OMAHA CT	GOLD ST	END	87	AC	Residential/Local	2024	SEAL CRACKS	\$41



City of Dixon
 171 S. 5th St
 Dixon, CA 95620
 (707) 678-7031

Needs - Treatment / Cost Details

Interest: 5.00%

Inflation: 5.00%

Printed:
 9/12/2023

St ID	Sec ID	Street Name	Beg Loc	End Loc	Treated PCI	Surface	Functional Class	Year	Treatment	Cost
ORCHARDR	010	ORCHARD DR	VICTORIA DR	WINDMILL DR	78	AC	Residential/Local	2024	SLURRY SEAL (W/ CRACK SEAL AND 5% DIGOUTS)	\$18,578
OXFORD	010	OXFORD COURT	STRATFORD AVENUE	CULDESAC	74	AC	Residential/Local	2024	CAPE SEAL (W/ CRACK SEAL AND 5% DIGOUTS)	\$6,226
PALMER	010	PALMER COURT	ALEXANDER DRIVE	CULDESAC	78	AC	Residential/Local	2024	SEAL CRACKS	\$170
PARKDR	010	PARK DRIVE	N ALMOND STREET	N WASHINGTON STREET	77	AC	Residential/Local	2024	SLURRY SEAL (W/ CRACK SEAL AND 5% DIGOUTS)	\$23,076
PARKWY	01OF01	PARKWAY BOULEVARD	VALLEY GLEN DRIVE	SOUTH FIRST ST	83	AC	Collector	2024	SLURRY SEAL (W/ CRACK SEAL AND 5% DIGOUTS)	\$64,759
PDLOT	PKLOT	PARKING LOT-POLICE DEPARTMENT	PARKING LOT	PARKING LOT	67	AC/AC	Other	2024	SLURRY SEAL (W/ CRACK SEAL AND 5% DIGOUTS)	\$8,174
PEARLP	010	PEARL PLACE	WIEGAND COURT	CULDESAC	81	AC	Residential/Local	2024	SEAL CRACKS	\$75
PEDRIC	01OF01A	PEDRICK ROAD	UPPR TRACKS	500' N/O TRACKS	78	AC/AC	Collector	2024	SEAL CRACKS	\$141
PEDRIC	01OF01B	PEDRICK ROAD	500' N/O TRACKS	5288' N/O TRACKS	100	AC	Collector	2024	RECONSTRUCT STRUCTURE (6")	\$1,915,200
PEELCT	010	PEEL CT	WEST CHERRY ST	END	86	AC	Residential/Local	2024	SEAL CRACKS	\$38
PEGORD	010	PEGORD AVENUE	W A STREET	MARVIN WAY	100	AC	Residential/Local	2024	THIN AC OL 2" (10% DIGOUTS)	\$50,101
PEMBRK	01OF05	PEMBROKE WAY	DEVONSHIRE DRIVE	100' NORTH OF BERKSHIRE DRIVE	100	AC/AC	Collector	2024	RECONSTRUCT STRUCTURE (6")	\$174,933
PEMBRK	02OF05	PEMBROKE WAY	100' NORTH OF BERKSHIRE DRIVE	STRATFORD AVENUE	74	AC/AC	Collector	2024	SLURRY SEAL (W/ CRACK SEAL AND 5% DIGOUTS)	\$14,123
PEMBRK	03OF05	PEMBROKE WAY	STRATFORD AVENUE	150' SOUTH OF FOUNTAIN WAY	85	AC/AC	Collector	2024	SEAL CRACKS	\$63



City of Dixon
 171 S. 5th St
 Dixon, CA 95620
 (707) 678-7031

Needs - Treatment / Cost Details

Interest: 5.00%

Inflation: 5.00%

Printed:
 9/12/2023

St ID	Sec ID	Street Name	Beg Loc	End Loc	Treated		Functional Class	Year	Treatment	Cost
					PCI	Surface				
PETERS	010	PETERS AVENUE	MARVIN WAY	SOUTH END	100	AC	Residential/Local	2024	THIN AC OL 2" (10% DIGOUTS)	\$15,840
PETERSON	010	PETERSON LANE	CUNNINGHAM DRIVE	WOODVALE DRIVE	75	AC	Residential/Local	2024	SLURRY SEAL (W/ CRACK SEAL AND 5% DIGOUTS)	\$15,434
PITTSC	04OF07	PITT SCHOOL ROAD	FAIRBANKS COURT	WALNUT RANCH APARTMENTS	100	AC/AC	Arterial	2024	THICK AC OL 3" W/ FABRIC (10% DIGOUTS)	\$927,680
PITTSC	050F07	PITT SCHOOL ROAD	N of WEST H ST	450' S. OF STRATFORD AVE	71	AC/AC	Arterial	2024	SLURRY SEAL (W/ CRACK SEAL AND 5% DIGOUTS)	\$29,683
PITTSC	060F07	PITT SCHOOL ROAD	450' S. OF STRATFORD AVENUE	STRATFORD AVENUE	100	AC/AC	Arterial	2024	THICK AC OL 3" W/ FABRIC (10% DIGOUTS)	\$265,200
PITTSC	070F07	PITT SCHOOL ROAD	STRATFORD AVENUE	NORTH CITY LIMITS	100	AC/AC	Arterial	2024	THICK AC OL 3" W/ FABRIC (10% DIGOUTS)	\$155,636
PKGRDR	020	PARKGREEN DRIVE	STRATFORD AVE.	SOMMER DR	100	AC	Residential/Local	2024	THIN AC OL 2" (10% DIGOUTS)	\$173,653
PLAZA	010	PLAZA COURT	GATEWAY DRIVE	CULDESAC	75	AC	Residential/Local	2024	SLURRY SEAL (W/ CRACK SEAL AND 5% DIGOUTS)	\$15,658
PORTERST	010	PORTER STREET	NORTH A ST	PORTER ST SPLIT	71	AC	Arterial	2024	CAPE SEAL (W/ CRACK SEAL AND 5% DIGOUTS)	\$52,828
PORTERST	020	PORTER STREET	PORTER ST SPLIT	SOUTH LINCOLN ST	79	AC	Arterial	2024	SEAL CRACKS	\$1,680
PORTERST	030	PORTER STREET	PORTER ST SPLIT	WEST A ST	67	AC	Arterial	2024	SLURRY SEAL (W/ CRACK SEAL AND 5% DIGOUTS)	\$9,949
PRESCT	010	PRESIDIO CT	GOLD ST	END	85	AC	Residential/Local	2024	SEAL CRACKS	\$62
PRESST	010	PRESIDIO ST	WEST CHERRY ST	GOLD STREET	85	AC	Residential/Local	2024	SEAL CRACKS	\$66



City of Dixon
 171 S. 5th St
 Dixon, CA 95620
 (707) 678-7031

Needs - Treatment / Cost Details

Interest: 5.00%

Inflation: 5.00%

Printed:
 9/12/2023

St ID	Sec ID	Street Name	Beg Loc	End Loc	Treated PCI	Surface	Functional Class	Year	Treatment	Cost
PRIDDYDR	010	PRIDDY DR	EAST D ST	EAST H ST	74	AC	Residential/Local	2024	SLURRY SEAL (W/ CRACK SEAL AND 5% DIGOUTS)	\$29,783
PRKGRN	01OF01	PARKGREEN DRIVE	North Lincoln Street	Stratford Avenue	74	AC/AC	Residential/Local	2024	SLURRY SEAL (W/ CRACK SEAL AND 5% DIGOUTS)	\$41,800
PURDCT	10	PURDUE CT	SYRACUSE LN	END	91	AC	Residential/Local	2024	SLURRY SEAL (W/ CRACK SEAL AND 5% DIGOUTS)	\$2,596
REGENCY	010	REGENCY PARKWAY	MADDEN DRIVE	N LINCOLN STREET	78	AC	Residential/Local	2024	CAPE SEAL (W/ CRACK SEAL AND 5% DIGOUTS)	\$11,001
REGINA	010	REGINA WAY	MARENDA DRIVE	WINFIELD STREET	83	AC	Residential/Local	2024	SLURRY SEAL (W/ CRACK SEAL AND 5% DIGOUTS)	\$6,258
REHRMN	01OF04	REHRMANN DRIVE	EVANS ROAD	CARPENTER COURT	73	AC	Collector	2024	SLURRY SEAL (W/ CRACK SEAL AND 5% DIGOUTS)	\$37,920
REHRMN	02OF04	REHRMANN DRIVE	CARPENTER COURT	PITT SCHOOL ROAD	70	AC	Collector	2024	SLURRY SEAL (W/ CRACK SEAL AND 5% DIGOUTS)	\$45,440
REHRMN	03OF04	REHRMANN DRIVE	PITT SCHOOL ROAD	NORTH LINCOLN STREET	64	AC	Collector	2024	SLURRY SEAL (W/ CRACK SEAL AND 5% DIGOUTS)	\$40,608
REHRMN	04OF04	REHRMANN DRIVE	EVANS RD	MARIPOSA DR	87	AC	Residential/Local	2024	SLURRY SEAL (W/ CRACK SEAL AND 5% DIGOUTS)	\$7,920
RENNER	01OF03	RENNERT WAY	MARIPOSA DR	REHRMANN DR	86	AC	Residential/Local	2024	SLURRY SEAL (W/ CRACK SEAL AND 5% DIGOUTS)	\$22,254
REVELLE	010	REVELLE DRIVE	FOLSOM DOWNS CIRCLE	VALLEY GLEN DRIVE	87	AC	Residential/Local	2024	SLURRY SEAL (W/ CRACK SEAL AND 5% DIGOUTS)	\$24,953



City of Dixon
 171 S. 5th St
 Dixon, CA 95620
 (707) 678-7031

Needs - Treatment / Cost Details

Interest: 5.00%

Inflation: 5.00%

Printed:
 9/12/2023

St ID	Sec ID	Street Name	Beg Loc	End Loc	Treated PCI	Surface	Functional Class	Year	Treatment	Cost
REVELLEC	010	REVELLE COURT	FOLSOM DOWNS	NORTH END CIR	88	AC	Residential/Local	2024	SLURRY SEAL (W/ CRACK SEAL AND 5% DIGOUTS)	\$3,794
ROHWER	010	ROHWER COURT	MARENDA DRIVE	CULDESAC	84	AC	Residential/Local	2024	SLURRY SEAL (W/ CRACK SEAL AND 5% DIGOUTS)	\$5,084
ROSE WY	010	ROSE WAY	REHRMANN DR	LYND WY	64	AC	Residential/Local	2024	CAPE SEAL (W/ CRACK SEAL AND 5% DIGOUTS)	\$30,736
ROSEBER	010	ROSEBERRY COURT	ALEXANDER DRIVE	CULDESAC	77	AC	Residential/Local	2024	SEAL CRACKS	\$178
ROSSDR	010	ROSSI DR	NORTH FIFTH ST	PRIDDY DR	71	AC	Residential/Local	2024	SLURRY SEAL (W/ CRACK SEAL AND 5% DIGOUTS)	\$13,337
RUTGWY	020	RUTGERS WAY	HARVARD DR	120 E/O COLUMBIA DR	92	AC	Residential/Local	2024	SLURRY SEAL (W/ CRACK SEAL AND 5% DIGOUTS)	\$4,637
S2ND	01OF01	SOUTH SECOND STREET	EAST WALNUT STREET	EAST A STREET	100	AC	Residential/Local	2024	THIN AC OL 2" (10% DIGOUTS)	\$283,536
S3RD	01OF01	SOUTH THIRD STREET	SOUTH END	EAST A STREET	100	AC	Residential/Local	2024	THIN AC OL 2" (10% DIGOUTS)	\$290,664
S4TH	01OF01	SOUTH FOURTH STREET	EAST MAYES STREET	EAST A STREET	100	AC	Residential/Local	2024	RECONSTRUCT STRUCTURE (3.5")	\$156,000
S5TH	01OF01	SOUTH FIFTH STREET	EAST MAYES STREET	EAST A STREET	100	AC	Residential/Local	2024	RECONSTRUCT STRUCTURE (3.5")	\$151,413
SADMS	01OF02	SOUTH ADAMS STREET	WEST CHESTNUT STREET	WEST WALNUT STREET	100	AC	Residential/Local	2024	RECONSTRUCT STRUCTURE (3.5")	\$165,120
SALMND	01OF02	SOUTH ALMOND STREET	PORTER STREET	MAYFAIR DRIVE	85	AC/AC	Collector	2024	SEAL CRACKS	\$201
SALMND	02OF02	SOUTH ALMOND STREET	MAYFAIR DRIVE	WEST A STREET	80	AC/AC	Collector	2024	SEAL CRACKS	\$518
SCHOONCT	010	SCHOONER RIDGE CT.	REGENCY PKWY	END	100	AC	Residential/Local	2024	THIN AC OL 2" (10% DIGOUTS)	\$184,917
SCHOONDR	005	SCHOONER RIDGE DR	REGENCY PKWY	GALLEON DR	78	AC	Residential/Local	2024	SEAL CRACKS	\$97



City of Dixon
 171 S. 5th St
 Dixon, CA 95620
 (707) 678-7031

Needs - Treatment / Cost Details

Interest: 5.00%

Inflation: 5.00%

Printed:
 9/12/2023

St ID	Sec ID	Street Name	Beg Loc	End Loc	Treated		Functional Class	Year	Treatment	Cost
					PCI	Surface				
SCHOONDR	015	SCHOONER RIDGE DR	GALLEON DR	STERN CT	84	AC	Residential/Local	2024	SEAL CRACKS	\$229
SEIGHT	010	S EIGHTH STREET	E A STREET	S 7 STREET	100	AC	Residential/Local	2024	RECONSTRUCT STRUCTURE (3.5")	\$611,733
SHASTA	010	SHASTA COURT	HUMBOLDT DRIVE	CULDESAC	100	AC	Residential/Local	2024	THIN AC OL 2" (10% DIGOUTS)	\$45,056
SIERRAD	010	SIERRA DR	N ALMOND ST	EAST END	75	AC	Residential/Local	2024	SLURRY SEAL (W/ CRACK SEAL AND 5% DIGOUTS)	\$28,629
SIEVERS	010	SIEVERS WAY	S ALMOND STREET	CULDESAC	100	AC	Residential/Local	2024	THIN AC OL 2" (10% DIGOUTS)	\$101,376
SILVERR	010	SILVER RIDGE PLACE	S LINCOLN STREET	FERWOOD WAY	64	AC	Residential/Local	2024	SLURRY SEAL (W/ CRACK SEAL AND 5% DIGOUTS)	\$10,325
SJACKS	01OF02	SOUTH JACKSON STREET	WEST CHERRY STREET	WEST MAYES STREET	100	AC	Residential/Local	2024	RECONSTRUCT STRUCTURE (3.5")	\$673,440
SJACKS	02OF02	SOUTH JACKSON STREET	WEST MAYES STREET	WEST A STREET	100	AC/AC	Residential/Local	2024	RECONSTRUCT STRUCTURE (3.5")	\$171,187
SJEFFN	01OF03	SOUTH JEFFERSON STREET	WEST CHERRY STREET	WEST CHESTNUT STREET	87	AC	Residential/Local	2024	SEAL CRACKS	\$76
SJEFFN	02OF03	SOUTH JEFFERSON STREET	WEST CHESTNUT STREET	WEST WALNUT STREET	87	AC	Residential/Local	2024	SEAL CRACKS	\$77
SJEFFN	03OF03A	SOUTH JEFFERSON STREET	WEST WALNUT STREET	WEST BROADWAY STREET	87	AC/AC	Residential/Local	2024	SEAL CRACKS	\$42
SJEFFN	03OF03B	SOUTH JEFFERSON STREET	WEST BROADWAY STREET	WEST MAYES STREET	100	AC/AC	Residential/Local	2024	RECONSTRUCT STRUCTURE (3.5")	\$170,200
SLINCN	01OF03A	SOUTH LINCOLN STREET	SOUTH CITY LIMITS	2000' S/O HILLVIEW DRIVE	100	AC	Residential/Local	2024	THIN AC OL 2" (10% DIGOUTS)	\$160,864
SMITHC	010	SMITH COURT	FOLSOM DOWNS CIR	CULDESAC	87	AC	Residential/Local	2024	SLURRY SEAL (W/ CRACK SEAL AND 5% DIGOUTS)	\$3,190



City of Dixon
 171 S. 5th St
 Dixon, CA 95620
 (707) 678-7031

Needs - Treatment / Cost Details

Interest: 5.00%

Inflation: 5.00%

Printed:
 9/12/2023

St ID	Sec ID	Street Name	Beg Loc	End Loc	Treated PCI	Surface	Functional Class	Year	Treatment	Cost
SOLANO	010	SOLANO DRIVE	N ADAMS STREET	CULDESAC	100	AC	Residential/Local	2024	THIN AC OL 2" (10% DIGOUTS)	\$41,067
SOMMDR	10	SOMMER DRIVE	WEYAND WY	PARKGREEN DR	100	AC	Residential/Local	2024	THIN AC OL 2" (10% DIGOUTS)	\$295,211
SOUTHCT	010	SOUTH COURT	E CREEKSIDE CIRCLE	CULDESAC	66	AC	Residential/Local	2024	SLURRY SEAL (W/ CRACK SEAL AND 5% DIGOUTS)	\$4,068
SPRUCE	005	SPRUCE STREET	MAYFAIR DR	524' S/O MAYFAIR DR	100	AC	Residential/Local	2024	RECONSTRUCT STRUCTURE (3.5")	\$216,587
SPRUCE	015	SPRUCE STREET	524' S/O MAYFAIR DR	CAMELIA DR	71	AC	Residential/Local	2024	SLURRY SEAL (W/ CRACK SEAL AND 5% DIGOUTS)	\$5,873
SSEVEN	010	S SEVENTH STREET	E A STREET	S EIGHTH STREET	100	AC	Residential/Local	2024	RECONSTRUCT STRUCTURE (3.5")	\$509,227
STEPHN	01OF01	STEPHEN STREET	WEST B STREET	WEST C STREET	100	AC	Residential/Local	2024	RECONSTRUCT STRUCTURE (3.5")	\$99,053
STERNCT	010	STERN CT	STERN DR	END CDS	77	AC	Residential/Local	2024	SEAL CRACKS	\$108
STERNDR	010	STERN DR	SCHOONER RIDGE DR	STERN CT	82	AC	Residential/Local	2024	SEAL CRACKS	\$253
STOLCT	10	ST OLAF CT	SYRACUSE LN	END	91	AC	Residential/Local	2024	SLURRY SEAL (W/ CRACK SEAL AND 5% DIGOUTS)	\$2,607
SUNFWY	10	SUNFLOWER WAY	S. LINCOLN RD	SONGBIRD WAY	87	AC	Residential/Local	2024	SEAL CRACKS	\$558
SUNFWY	20	SUNFLOWER WAY	SONGBIRD WY	EVANS RD	92	AC	Residential/Local	2024	SLURRY SEAL (W/ CRACK SEAL AND 5% DIGOUTS)	\$23,711
SUNSDR	01	SUNSTAR DRIVE	BLOSSOM WAY	FIELDING WY	89	AC	Residential/Local	2024	SEAL CRACKS	\$56
SUNSET	010	SUNSET DRIVE	S LINCOLN STREET	S ALMOND STREET	64	AC	Residential/Local	2024	SLURRY SEAL (W/ CRACK SEAL AND 5% DIGOUTS)	\$24,836
SWARCT	10	SWARTHMORE CT	SYRACUSE LN	END	91	AC	Residential/Local	2024	SLURRY SEAL (W/ CRACK SEAL AND 5% DIGOUTS)	\$2,508



City of Dixon
 171 S. 5th St
 Dixon, CA 95620
 (707) 678-7031

Needs - Treatment / Cost Details

Interest: 5.00%

Inflation: 5.00%

Printed:
 9/12/2023

St ID	Sec ID	Street Name	Beg Loc	End Loc	Treated PCI	Surface	Functional Class	Year	Treatment	Cost
SWRPLT	01OF01	SEWER PLANT ROAD	PEDRICK ROAD	SEWER PLANT	88	AC/AC	Other	2024	SLURRY SEAL (W/ CRACK SEAL AND 5% DIGOUTS)	\$15,253
SYCAMO	010	SYCAMORE DRIVE	HILLVIEW DRIVE	NORTH END	77	AC	Residential/Local	2024	SLURRY SEAL (W/ CRACK SEAL AND 5% DIGOUTS)	\$13,259
SYRACULN	010	SYRACUSE LN	COLUMBIA DR	AMHURST AVE	91	AC	Residential/Local	2024	SLURRY SEAL (W/ CRACK SEAL AND 5% DIGOUTS)	\$49,221
TOOHEY	010	TOOHEY COURT	BELDEN DRIVE	END	90	AC	Residential/Local	2024	SLURRY SEAL (W/ CRACK SEAL AND 5% DIGOUTS)	\$2,823
TRINITY	010	TRINITY COURT	W F STREET	CULDESAC	100	AC	Residential/Local	2024	THIN AC OL 2" (10% DIGOUTS)	\$116,820
TULACT	10	TULANE CT	SYRACUSE LN	END	91	AC	Residential/Local	2024	SLURRY SEAL (W/ CRACK SEAL AND 5% DIGOUTS)	\$2,563
TUSKEGEECT	010	TUSKEEGEE COURT	FOLSOM FAIR CIR	END	90	AC	Residential/Local	2024	SEAL CRACKS	\$44
UTAHCT	010	UTAH CT	FOLSOM FAIR CIR	END	87	AC	Residential/Local	2024	SEAL CRACKS	\$65
VAUGHN	01OF01	VAUGHN ROAD	NORTH FIRST STREET	EAST CITY LIMITS (UPRR)	100	AC	Arterial	2024	THICK AC OL 3" W/ FABRIC (10% DIGOUTS)	\$1,369,021
VAZQUEZ	010	VAZQUEZ COURT	LA ESPERANZA DRIVE	CULDESAC	100	AC	Residential/Local	2024	THIN AC OL 2" (10% DIGOUTS)	\$33,323
VENTUR	01OF03	VENTURA COURT	REHRMANN DR	CULDESAC	88	AC	Residential/Local	2024	SLURRY SEAL (W/ CRACK SEAL AND 5% DIGOUTS)	\$5,124
VICTORDR	010	VICTORIA DR	VICTORIA CT	ORCHARD DR	85	AC	Residential/Local	2024	SLURRY SEAL (W/ CRACK SEAL AND 5% DIGOUTS)	\$10,247
WAKECT	10	WAKE FOREST CT	SYRACUSE LN	END	91	AC	Residential/Local	2024	SLURRY SEAL (W/ CRACK SEAL AND 5% DIGOUTS)	\$2,541



City of Dixon
 171 S. 5th St
 Dixon, CA 95620
 (707) 678-7031

Needs - Treatment / Cost Details

Interest: 5.00%

Inflation: 5.00%

Printed:
 9/12/2023

St ID	Sec ID	Street Name	Beg Loc	End Loc	Treated PCI	Surface	Functional Class	Year	Treatment	Cost
WALTONC	010	WALTON COURT	KINGSTON DRIVE	CULDESAC	78	AC	Residential/Local	2024	SEAL CRACKS	\$81
WATSRW	005	WATSON RANCH WAY	PITT SCHOOL RD	N LINCOLN	100	AC	Residential/Local	2024	RECONSTRUCT STRUCTURE (3.5")	\$343,040
WATSRW	015	WATSON RANCH WAY	N LINCOLN	WEYLAND WAY	72	AC	Residential/Local	2024	SLURRY SEAL (W/ CRACK SEAL AND 5% DIGOUTS)	\$12,085
WBRDWH	01OF02	WEST BROADWAY STREET	WEST END/ SOUTH ADAMS STREET	SOUTH JACKSON STREET	100	AC	Residential/Local	2024	THIN AC OL 2" (10% DIGOUTS)	\$198,528
WBRDWH	02OF02	WEST BROADWAY STREET	SOUTH JACKSON STREET	NORTH FIRST STREET	69	AC	Residential/Local	2024	SLURRY SEAL (W/ CRACK SEAL AND 5% DIGOUTS)	\$6,414
WCHERRY	03OF03	WEST CHERRY STREET	SOUTH JEFFERSON STREET	GOLD STREET	92	AC	Residential/Local	2024	SLURRY SEAL (W/ CRACK SEAL AND 5% DIGOUTS)	\$16,867
WCHERRY	04OF03	WEST CHERRY STREET	GOLD ST	FOLSOM FAIR CIR	92	AC	Residential/Local	2024	SLURRY SEAL (W/ CRACK SEAL AND 5% DIGOUTS)	\$26,987
WCHRRY	01OF03	WEST CHERRY STREET	160' W.OF SOUTH JACKSON STREET	SOUTH FIRST STREET	91	AC	Residential/Local	2024	SLURRY SEAL (W/ CRACK SEAL AND 5% DIGOUTS)	\$11,352
WCHRRY	02OF03	WEST CHERRY STREET	SOUTH JEFFERSON STREET	160' W.OF SOUTH JACKSON STREET	91	AC	Residential/Local	2024	SLURRY SEAL (W/ CRACK SEAL AND 5% DIGOUTS)	\$4,840
WCHSTN	01OF02	WEST CHESTNUT STREET	SOUTH JACKSON STREET	SOUTH FIRST STREET	100	AC/AC	Residential/Local	2024	THIN AC OL 2" (10% DIGOUTS)	\$93,339
WCHSTN	02OF02	WEST CHESTNUT STREET	WEST END	SOUTH JACKSON STREET	100	AC	Residential/Local	2024	RECONSTRUCT STRUCTURE (3.5")	\$638,867
WCREEKCI	010	WEST CREEKSDIE CIRCLE	S/O NORTH 5TH ST	N/O NORTH 5TH ST	73	AC	Residential/Local	2024	SLURRY SEAL (W/ CRACK SEAL AND 5% DIGOUTS)	\$21,687



City of Dixon
 171 S. 5th St
 Dixon, CA 95620
 (707) 678-7031

Needs - Treatment / Cost Details

Interest: 5.00%

Inflation: 5.00%

Printed:
 9/12/2023

St ID	Sec ID	Street Name	Beg Loc	End Loc	Treated PCI	Surface	Functional Class	Year	Treatment	Cost
WESLCT	10	WESLEYAN CT	SYRACUSE LN	END	91	AC	Residential/Local	2024	SLURRY SEAL (W/ CRACK SEAL AND 5% DIGOUTS)	\$2,530
WESTA	01OF05A	WEST A STREET	WEST CITY LIMITS	GATEWAY ROAD	89	AC/AC	Arterial	2024	SLURRY SEAL (W/ CRACK SEAL AND 5% DIGOUTS)	\$8,150
WESTA	01OF05B	WEST A STREET	GATEWAY ROAD	EVANS ROAD	91	AC/AC	Arterial	2024	SLURRY SEAL (W/ CRACK SEAL AND 5% DIGOUTS)	\$64,827
WESTA	01OF05C	WEST A STREET	EVANS ROAD	PITT SCHOOL ROAD	86	AC/AC	Arterial	2024	SLURRY SEAL (W/ CRACK SEAL AND 5% DIGOUTS)	\$92,560
WESTA	02OF05	WEST A STREET	PITT SCHOOL ROAD	NORTH LINCOLN STREET	68	AC	Arterial	2024	SLURRY SEAL (W/ CRACK SEAL AND 5% DIGOUTS)	\$45,760
WESTA	03OF05	WEST A STREET	NORTH LINCOLN STREET	NORTH WASHINGTON STREET	100	AC/AC	Arterial	2024	THICK AC OL 3" W/ FABRIC (10% DIGOUTS)	\$784,992
WESTA	04OF05	WEST A STREET	NORTH WASHINGTON STREET	UPRR TRACKS	63	AC/AC	Arterial	2024	SLURRY SEAL (W/ CRACK SEAL AND 5% DIGOUTS)	\$24,883
WESTA	05OF05	WEST A STREET	UPRR TRACKS	NORTH FIRST STREET	74	AC/AC	Arterial	2024	SLURRY SEAL (W/ CRACK SEAL AND 5% DIGOUTS)	\$16,484
WESTB	01OF04A	WEST B STREET	NORTH LINCOLN STREET	NORTH ALMOND STREET	83	AC/AC	Residential/Local	2024	SLURRY SEAL (W/ CRACK SEAL AND 5% DIGOUTS)	\$28,380
WESTB	01OF04B	WEST B STREET	NORTH ALMOND STREET	NORTH WASHINGTON STREET	100	AC/AC	Residential/Local	2024	THIN AC OL 2" (10% DIGOUTS)	\$335,544
WESTB	04OF04	WEST B STREET	NORTH JACKSON STREET	NORTH FIRST STREET	84	AC/AC	Residential/Local	2024	SLURRY SEAL (W/ CRACK SEAL AND 5% DIGOUTS)	\$6,842



City of Dixon
 171 S. 5th St
 Dixon, CA 95620
 (707) 678-7031

Needs - Treatment / Cost Details

Interest: 5.00%

Inflation: 5.00%

Printed:
 9/12/2023

St ID	Sec ID	Street Name	Beg Loc	End Loc	Treated		Functional Class	Year	Treatment	Cost
					PCI	Surface				
WESTC	03OF03	WEST C STREET	NORTH ADAMS STREET	NORTH JEFFERSON STREET	77	AC/AC	Residential/Local	2024	SLURRY SEAL (W/ CRACK SEAL AND 5% DIGOUTS)	\$7,040
WESTD	01OF03	WEST D STREET	WEST D STREET SOUTH	NORTH ADAMS STREET	100	AC/AC	Residential/Local	2024	THIN AC OL 2" (10% DIGOUTS)	\$143,147
WESTD	02OF03	WEST D STREET	NORTH ADAMS STREET	NORTH JEFFERSON STREET	100	AC	Residential/Local	2024	THIN AC OL 2" (10% DIGOUTS)	\$86,555
WESTD	03OF03	WEST D STREET	NORTH JEFFERSON STREET	NORTH JACKSON STREET	100	AC	Residential/Local	2024	THIN AC OL 2" (10% DIGOUTS)	\$46,347
WESTE	02OF2A	WEST E STREET	NORTH ADAMS STREET	53' WEST OF NORTH FIRST STREET	100	AC/AC	Residential/Local	2024	THIN AC OL 2" (10% DIGOUTS)	\$257,400
WESTE	02OF2B	WEST E STREET	53' WEST OF NORTH FIRST STREET	NORTH FIRST STREET	89	AC/AC	Residential/Local	2024	SLURRY SEAL (W/ CRACK SEAL AND 5% DIGOUTS)	\$1,166
WESTF	01OF07	WEST F STREET	PITT SCHOOL ROAD	PETERSON LN	88	AC/AC	Residential/Local	2024	SEAL CRACKS	\$36
WESTF	02OF07	WEST F STREET	PETERSON LN	NORTH LINCOLN STREET	87	AC/AC	Residential/Local	2024	SEAL CRACKS	\$101
WESTF	03OF07	WEST F STREET	NORTH LINCOLN STREET	GLENSIDE DRIVE	84	AC/AC	Residential/Local	2024	SEAL CRACKS	\$220
WESTF	04OF07	WEST F STREET	GLENSIDE DRIVE	NORTH ALMOND STREET	82	AC/AC	Residential/Local	2024	SEAL CRACKS	\$68
WESTF	05OF07	WEST F STREET	NORTH ALMOND STREET	NORTH WASHINGTON STREET	85	AC/AC	Residential/Local	2024	SEAL CRACKS	\$225
WESTH	02OF09	WEST H STREET	PITT SCHOOL ROAD	217' W.OF NORTH LINCOLN STREET	64	AC/AC	Collector	2024	SLURRY SEAL (W/ CRACK SEAL AND 5% DIGOUTS)	\$29,088



City of Dixon
 171 S. 5th St
 Dixon, CA 95620
 (707) 678-7031

Needs - Treatment / Cost Details

Interest: 5.00%

Inflation: 5.00%

Printed:
 9/12/2023

St ID	Sec ID	Street Name	Beg Loc	End Loc	Treated		Functional Class	Year	Treatment	Cost
					PCI	Surface				
WESTH	03OF09	WEST H STREET	217' W.OF NORTH LINCOLN STREET	NORTH LINCOLN STREET	100	AC/AC	Collector	2024	THICK AC OL 3" W/ FABRIC (10% DIGOUTS)	\$65,100
WESTH	04OF09	WEST H STREET	NORTH LINCOLN STREET	MICHELE COURT	100	AC	Collector	2024	THICK AC OL 3" W/ FABRIC (10% DIGOUTS)	\$174,600
WESTH	05OF09	WEST H STREET	MICHELE COURT	NORTH ALMOND STREET	64	AC	Collector	2024	SLURRY SEAL (W/ CRACK SEAL AND 5% DIGOUTS)	\$13,824
WESTH	06OF09	WEST H STREET	NORTH ALMOND STREET	NORTH WASHINGTON STREET	64	AC/AC	Collector	2024	SLURRY SEAL (W/ CRACK SEAL AND 5% DIGOUTS)	\$29,496
WESTH	07OF09	WEST H STREET	NORTH WASHINGTON STREET	100 WEST OF NORTH ADAMS STREET	100	AC/AC	Collector	2024	RECONSTRUCT STRUCTURE (6")	\$549,000
WESTH	08OF09	WEST H STREET	100 WEST OF NORTH ADAMS STREET	NORTH ADAMS STREET	100	AC/AC	Collector	2024	RECONSTRUCT STRUCTURE (6")	\$60,000
WESTH	09OF09	WEST H STREET	NORTH ADAMS STREET	NORTH FIRST STREET	100	AC	Collector	2024	THICK AC OL 3" W/ FABRIC (10% DIGOUTS)	\$167,600
WEYAND	010	WEYAND WAY	SOMMER DRIVE	STRATFORD AVENUE	100	AC	Residential/Local	2024	RECONSTRUCT STRUCTURE (3.5")	\$219,307
WHITING	010	WHITING COURT	WOODARD WAY	CULDESAC	84	AC	Residential/Local	2024	SLURRY SEAL (W/ CRACK SEAL AND 5% DIGOUTS)	\$8,222
WIEGAN	010	WIEGAND WAY	AUSTIN DRIVE	REGENCY PARKWAY	80	AC	Residential/Local	2024	SEAL CRACKS	\$728
WIEGANDC	010	WIEGAND COURT	AUSTIN DRIVE	CULDESAC	81	AC	Residential/Local	2024	SEAL CRACKS	\$136
WILDLN	10A	WILDFLOWER LANE	LAVENDER LANE	END	90	AC	Residential/Local	2024	SEAL CRACKS	\$20
WILSON	010	WILSON COURT	WOODARD WAY	CULDESAC	82	AC	Residential/Local	2024	SLURRY SEAL (W/ CRACK SEAL AND 5% DIGOUTS)	\$9,700



City of Dixon
 171 S. 5th St
 Dixon, CA 95620
 (707) 678-7031

Needs - Treatment / Cost Details

Interest: 5.00%

Inflation: 5.00%

Printed:
 9/12/2023

St ID	Sec ID	Street Name	Beg Loc	End Loc	Treated PCI	Surface	Functional Class	Year	Treatment	Cost
WINDMIDR	010	WINDMILL DR	VICTORIA DR	ORCHARD DR	84	AC	Residential/Local	2024	SLURRY SEAL (W/ CRACK SEAL AND 5% DIGOUTS)	\$22,763
WINTUN	010	WINTUN COURT	MISTLER ST	CULDESAC	83	AC	Residential/Local	2024	SLURRY SEAL (W/ CRACK SEAL AND 5% DIGOUTS)	\$3,207
WLNTPK	01OF01	WALNUT PARK AVENUE	NORTH FIFTH STREET	DOYLE LANE	100	AC	Residential/Local	2024	RECONSTRUCT STRUCTURE (3.5")	\$594,720
WMAYES	01OF01	WEST MAYES STREET	SOUTH JEFFERSON STREET	SOUTH FIRST STREET	100	AC	Residential/Local	2024	RECONSTRUCT STRUCTURE (3.5")	\$340,320
WOODARD	010	WOODARD WAY	EVANS ROAD	BRIANS WAY	85	AC	Residential/Local	2024	SLURRY SEAL (W/ CRACK SEAL AND 5% DIGOUTS)	\$17,131
WOODVALEDR	010	WOODVALE DR	PETERSON LN	N ALMOND ST	65	AC	Residential/Local	2024	SLURRY SEAL (W/ CRACK SEAL AND 5% DIGOUTS)	\$41,106
WWLNT	01OF01	WEST WALNUT STREET	DEAD END/GUARDRAIL	NORTH FIRST STREET	100	AC	Residential/Local	2024	RECONSTRUCT STRUCTURE (3.5")	\$577,707
YACHTSDR	010	YACHTSMAN COURT	ALWIN DR	END	82	AC	Residential/Local	2024	SEAL CRACKS	\$75
YALEDR	010	YALE DR	COLLEGE WY	E PARK BLVD	92	AC	Residential/Local	2024	SLURRY SEAL (W/ CRACK SEAL AND 5% DIGOUTS)	\$28,508
ALMONDT	010	ALMONDTREE COURT	W H STREET	CULDESAC	82	AC	Residential/Local	2025	SEAL CRACKS	\$41
ARCHER	010	ARCHER PLACE	E A STREET	ARCHER PLACE	77	AC	Residential/Local	2025	SLURRY SEAL (W/ CRACK SEAL AND 5% DIGOUTS)	\$24,268
AUBRDR	020	AUTUMN BREEZE DRIVE	HARVEST WY	SOUTH LINCOLN STREET	89	AC	Residential/Local	2025	SEAL CRACKS	\$123
BLOOM	020	BLOOM DR	REHRMANN DR	BERRY CT	73	AC	Residential/Local	2025	CAPE SEAL (W/ CRACK SEAL AND 5% DIGOUTS)	\$16,293



City of Dixon
 171 S. 5th St
 Dixon, CA 95620
 (707) 678-7031

Needs - Treatment / Cost Details

Interest: 5.00%

Inflation: 5.00%

Printed:
 9/12/2023

St ID	Sec ID	Street Name	Beg Loc	End Loc	Treated PCI	Surface	Functional Class	Year	Treatment	Cost
BOUNDS	010	BOUNDS DR	W H STREET	PITT SCHOOL ROAD	77	AC	Residential/Local	2025	SLURRY SEAL (W/ CRACK SEAL AND 5% DIGOUTS)	\$18,022
BOWEN	010	BOWEN LANE	REHRMANN DRIVE	DUNN LANE	89	AC	Residential/Local	2025	SEAL CRACKS	\$63
CARP	010	CARPENTER COURT	REHRMANN DRIVE	CULDESAC	84	AC	Residential/Local	2025	SEAL CRACKS	\$83
CHARITY	010	CHARITY LANE	STRATFORD AVENUE	PARKGREEN DRIVE	78	AC	Residential/Local	2025	SLURRY SEAL (W/ CRACK SEAL AND 5% DIGOUTS)	\$21,601
COLEMANCT	010	COLEMAN COURT	REHRMANN DR	END	83	AC	Residential/Local	2025	SEAL CRACKS	\$55
DAILEY	010	DAILEY DR	BLOOM DRIVE	AHERN LANE	83	AC	Residential/Local	2025	SEAL CRACKS	\$304
DAILEYC	010	DAILEY CT	BLOOM DRIVE	CULDESAC	83	AC	Residential/Local	2025	SEAL CRACKS	\$91
DAWSON	010	DAWSON DRIVE	WEYAND WAY	PARKGREEN DRIVE	87	AC	Residential/Local	2025	SEAL CRACKS	\$382
DERBY	010	DERBY DR	BLOOM DRIVE	MANNING WAY	86	AC	Residential/Local	2025	SEAL CRACKS	\$63
DUNLAP	010	DUNLAP CT	PHEASANT RUN DRIVE	CULDESAC	85	AC	Residential/Local	2025	SEAL CRACKS	\$118
EVERGL	010	EVERGLADE WAY	SILVER RIDGE PLACE	CULDESAC	74	AC	Residential/Local	2025	CAPE SEAL (W/ CRACK SEAL AND 5% DIGOUTS)	\$9,012
EVERST	01A	EVERGREEN STREET	BLOSSOM WAY	MYRTLE WY	90	AC	Residential/Local	2025	SEAL CRACKS	\$31
FERRERO	010	FERRERO DR	PHEASANT RUN DRIVE	REED DRIVE	85	AC	Residential/Local	2025	SEAL CRACKS	\$314
FIELDER	010	FIELDER COURT	DAWSON DRIVE	CULDESAC	88	AC	Residential/Local	2025	SEAL CRACKS	\$29
FOLSOMF	020	FOLSOM FAIR CIRCLE	LEGION AVEUNE (EAST)	VALLEY GLEN DRIVE (EAST)	77	AC	Residential/Local	2025	SLURRY SEAL (W/ CRACK SEAL AND 5% DIGOUTS)	\$25,857
FOSTER	010	FOSTER LANE	REHRMANN DRIVE	TAYLOR LANE	88	AC	Residential/Local	2025	SEAL CRACKS	\$79
FULLER	010	FULLER LANE	REHRMANN DRIVE	DUNN LANE	88	AC	Residential/Local	2025	SEAL CRACKS	\$79



City of Dixon
 171 S. 5th St
 Dixon, CA 95620
 (707) 678-7031

Needs - Treatment / Cost Details

Interest: 5.00%

Inflation: 5.00%

Printed:
 9/12/2023

St ID	Sec ID	Street Name	Beg Loc	End Loc	Treated PCI	Surface	Functional Class	Year	Treatment	Cost
GALLEON	010	GALLEON DRIVE	STERN DRIVE	SCHOONER RIDGE DRIVE	77	AC	Residential/Local	2025	CAPE SEAL (W/ CRACK SEAL AND 5% DIGOUTS)	\$10,155
GEORGIA	010	GEORGIA COURT	FERRERO DRIVE	CULDESAC	86	AC	Residential/Local	2025	SEAL CRACKS	\$29
GLENSDR	010	GLENSIDE DR	MERRILL DR	JEFFREY LN	86	AC	Residential/Local	2025	SEAL CRACKS	\$106
GLENWY	02	GLENWOOD WAY	AUTUMN BREEZE DR	MORNINGSIDE PL	90	AC	Residential/Local	2025	SEAL CRACKS	\$49
GOLDST	020	GOLD ST	W CHERRY ST	SWORD CT	90	AC	Residential/Local	2025	SEAL CRACKS	\$143
HARVWY	02	HARVEST WAY	SUNFLOWER WAY	AUTUMN BREEZE DR	89	AC	Residential/Local	2025	SEAL CRACKS	\$80
HOPKINSD	010	HOPKINS DRIVE	PETERSON LANE	N LINCOLN STREET	85	AC	Residential/Local	2025	SEAL CRACKS	\$183
HUMBOL	010	HUMBOLDT DRIVE	N ALMOND STREET	TRINITY COURT	75	AC	Residential/Local	2025	CAPE SEAL (W/ CRACK SEAL AND 5% DIGOUTS)	\$24,308
JEFFREYL	010	JEFFREY LANE	YARDLEY DRIVE	GLENSIDE DRIVE	86	AC	Residential/Local	2025	SEAL CRACKS	\$152
JUNCT	010F01	JUNE COURT	PARKGREEN DRIVE	EAST END	86	AC	Residential/Local	2025	SEAL CRACKS	\$119
KNIGHT	010	KNIGHT COURT	PHEASANT RUN DRIVE	CULDESAC	84	AC	Residential/Local	2025	SEAL CRACKS	\$97
LITER	010	LITER COURT	FERRERO DRIVE	CULDESAC	85	AC	Residential/Local	2025	SEAL CRACKS	\$51
MACDON	010	MACDONALD COURT	PITT SCHOOL ROAD	CULDESAC	87	AC	Residential/Local	2025	SEAL CRACKS	\$44
MADERA	010	MADERA DR	PHEASANT RUN DRIVE	INGRID DRIVE	84	AC	Residential/Local	2025	SEAL CRACKS	\$180
MANNING	010	MANNING WAY	BRIANS WAY	REHRMANN DRIVE	87	AC	Residential/Local	2025	SEAL CRACKS	\$125
MARKET	010	MARKET LANE	AVY LANE	PITT SCHOOL ROAD	88	AC	Residential/Local	2025	SEAL CRACKS	\$201
MARTCT	010	MARTINGALE COURT	WESTERLY WAY	END	90	AC	Residential/Local	2025	SEAL CRACKS	\$48
MCKENZIE	010	MCKENZIE DRIVE	N ALMOND STREET	NEWGATE WAY	84	AC	Residential/Local	2025	SEAL CRACKS	\$444



City of Dixon
 171 S. 5th St
 Dixon, CA 95620
 (707) 678-7031

Needs - Treatment / Cost Details

Interest: 5.00%

Inflation: 5.00%

Printed:
 9/12/2023

St ID	Sec ID	Street Name	Beg Loc	End Loc	Treated PCI	Surface	Functional Class	Year	Treatment	Cost
MECKENC	010	MCKENZIE COURT	N ALMOND ST	WEST END	87	AC	Residential/Local	2025	SEAL CRACKS	\$69
MERRILDR	010	MERRILL DRIVE	N LINCOLN STREET	GLENSIDE DRIVE	73	AC	Residential/Local	2025	CAPE SEAL (W/ CRACK SEAL AND 5% DIGOUTS)	\$28,687
MERRILLCT	010	MERRILL COURT	N LINCOLN AVENUE	CULDESAC	84	AC	Residential/Local	2025	SEAL CRACKS	\$38
MICHELEC	010	MICHELE COURT	W H STREET	CULDESAC	84	AC	Residential/Local	2025	SEAL CRACKS	\$35
MISTLERC	010	MISTLER COURT	WOODARD WAY	CULDESAC	88	AC	Residential/Local	2025	SEAL CRACKS	\$24
MOONCT	01	MOONLIGHT COURT	APRICOT LN	END	89	AC	Residential/Local	2025	SEAL CRACKS	\$19
NALMND	02OF02	NORTH ALMOND STREET	WEST H STREET	STRATFORD AVENUE	86	AC/AC	Collector	2025	SEAL CRACKS	\$296
NLINCN	01OF08	NORTH LINCOLN STREET	WEST A STREET	WEST B STREET	73	AC	Collector	2025	CAPE SEAL (W/ CRACK SEAL AND 5% DIGOUTS)	\$11,869
NUDDWY	010	NUDD WAY	ALMA CT	E H ST	78	AC	Residential/Local	2025	SLURRY SEAL (W/ CRACK SEAL AND 5% DIGOUTS)	\$10,862
NWPRK1	PKLOT	PARKING LOT-NORTHWEST PARK	PARKING LOT	PARKING LOT	95	AC	Other	2025	SLURRY SEAL (W/ CRACK SEAL AND 5% DIGOUTS)	\$10,912
PATWIN	010	PATWIN COURT	MARENDA DRIVE	CULDESAC	88	AC	Residential/Local	2025	SEAL CRACKS	\$43
PEDRIC	01OF01C	PEDRICK ROAD	5288'N/O TRACKS	NORTH CITY LIMITS	93	AC	Collector	2025	SLURRY SEAL (W/ CRACK SEAL AND 5% DIGOUTS)	\$16,498
PHEAS	01OF02	PHEASANT RUN DRIVE	REHRMANN DRIVE	190' NORTH OF INGRID DRIVE	78	AC	Collector	2025	SLURRY SEAL (W/ CRACK SEAL AND 5% DIGOUTS)	\$30,075
PITTSC	03OF07	PITT SCHOOL ROAD	WEST A STREET	FAIRBANKS COURT	89	AC	Arterial	2025	SEAL CRACKS	\$344
PORTERST	010	PORTER STREET	NORTH A ST	PORTER ST SPLIT	78	AC	Arterial	2025	CAPE SEAL (W/ CRACK SEAL AND 5% DIGOUTS)	\$55,470
PRESTON	010	PRESTON PLACE	COLEMAN DRIVE	CULDESAC	85	AC	Residential/Local	2025	SEAL CRACKS	\$85



City of Dixon
 171 S. 5th St
 Dixon, CA 95620
 (707) 678-7031

Needs - Treatment / Cost Details

Interest: 5.00%

Inflation: 5.00%

Printed:
 9/12/2023

St ID	Sec ID	Street Name	Beg Loc	End Loc	Treated PCI	Surface	Functional Class	Year	Treatment	Cost
REED	010	REED DR	PHEASANT RUN DRIVE	FERRERO DRIVE	84	AC	Residential/Local	2025	SEAL CRACKS	\$162
ROSE WY	010	ROSE WAY	REHRMANN DR	LYND WY	72	AC	Residential/Local	2025	CAPE SEAL (W/ CRACK SEAL AND 5% DIGOUTS)	\$32,273
ROYELF	01OF01	ROYAL ELF COURT	PARKGREEN DRIVE	EAST END	85	AC	Residential/Local	2025	SEAL CRACKS	\$131
SANBORN	010	SANBORN LANE	REHRMANN DRIVE	TAYLOR LANE	84	AC	Residential/Local	2025	SEAL CRACKS	\$110
STAGST	01A	STAGELEAF ST	MYRTLE BUSH LN	BLOSSOM WY	89	AC	Residential/Local	2025	SEAL CRACKS	\$59
SWORDCT	010	SWORD CT	FOLSOM FAIR CIRCLE	ENDF	90	AC	Residential/Local	2025	SEAL CRACKS	\$67
TAYLOR	010	TAYLOR LANE	FOSTER LANE	SANBORN LANE	85	AC	Residential/Local	2025	SEAL CRACKS	\$53
TIPTON	010	TIPTON COURT	FOLSOM FAIR CIR	CULDESAC	78	AC	Residential/Local	2025	SLURRY SEAL (W/ CRACK SEAL AND 5% DIGOUTS)	\$3,965
VICTORCT	010	VICTORIA COURT	VICTORIA DR	END CDS	78	AC	Residential/Local	2025	SLURRY SEAL (W/ CRACK SEAL AND 5% DIGOUTS)	\$6,078
WDSTN	010	WEST D STREET NORTH	N ALMOND STREET	W D STREET SOUTH	88	AC	Residential/Local	2025	SEAL CRACKS	\$188
WDSTS	010	WEST D STREET SOUTH	N ALMOND STREET	W D STREET NORTH	78	AC	Residential/Local	2025	SLURRY SEAL (W/ CRACK SEAL AND 5% DIGOUTS)	\$20,862
WESTB	02OF04	WEST B STREET	NORTH WASHINGTON STREET	NORTH ADAMS STREET	85	AC/AC	Residential/Local	2025	SEAL CRACKS	\$62
WESTB	03OF04	WEST B STREET	NORTH ADAMS STREET	NORTH JEFFERSON STREET	86	AC/AC	Residential/Local	2025	SEAL CRACKS	\$53
WESTC	01OF03	WEST C STREET	NORTH ALMOND STREET	NORTH WASHINGTON STREET	87	AC/AC	Residential/Local	2025	SEAL CRACKS	\$113



City of Dixon
 171 S. 5th St
 Dixon, CA 95620
 (707) 678-7031

Needs - Treatment / Cost Details

Interest: 5.00%

Inflation: 5.00%

Printed:
 9/12/2023

St ID	Sec ID	Street Name	Beg Loc	End Loc	Treated PCI	Surface	Functional Class	Year	Treatment	Cost
WESTC	02OF03	WEST C STREET	NORTH WASHINGTON STREET	NORTH ADAMS STREET	85	AC/AC	Residential/Local	2025	SEAL CRACKS	\$55
WESTWY	02	WESTERLY WAY	PITT SCHOOL RD	HARVEST WY	90	AC	Residential/Local	2025	SEAL CRACKS	\$65
WEYAND	020	WEYAND WAY	STRATFORD AVENUE	PARKGREEN DRIVE	86	AC	Residential/Local	2025	SEAL CRACKS	\$322
WOODMA	010	WOODMAN WAY	STRATFORD AVENUE	CHARITY LANE	87	AC	Residential/Local	2025	SEAL CRACKS	\$133
YARDLEYD	010	YARDLEY DRIVE	JEFFREY LANE	WOODVALE DRIVE	85	AC	Residential/Local	2025	SEAL CRACKS	\$51
ACKLEY	010	ACKLEY COURT	FOLSOM FAIR CIRCLE	CULDESAC	78	AC	Residential/Local	2026	SLURRY SEAL (W/ CRACK SEAL AND 5% DIGOUTS)	\$4,204
AMHUAV	010	AMHURST AVE	VANDERBILT DR	DUKE WAY	89	AC	Residential/Local	2026	SEAL CRACKS	\$52
ARLINGTONC	010	ARLINGTON CT	FOLSOM FAIR CIR	END	91	AC	Residential/Local	2026	SLURRY SEAL (W/ CRACK SEAL AND 5% DIGOUTS)	\$7,175
BATAVI	01OF02	BATAVIA ROAD	595' SOUTH OF I-80 EB RAMPS	SOUTH CITY LIMITS	89	AC	Residential/Local	2026	SEAL CRACKS	\$184
BAYLORWY	010	BAYLOR WY	HERITAGE LN	CORNELL CT	89	AC	Residential/Local	2026	SEAL CRACKS	\$88
BELLODR	010A	BELLO DRIVE	BELDEN DRIVE	FOLSOM DOWNS CIRCLE (EAST)	78	AC	Residential/Local	2026	SLURRY SEAL (W/ CRACK SEAL AND 5% DIGOUTS)	\$38,485
BLOSWY	01A	BLOSSOM WAY	SUNFLOWER WAY	GROVE ST	90	AC	Residential/Local	2026	SEAL CRACKS	\$340
COLUMDR	020	COLUMBIA DR	RUTGERS WAY	VANDERBILT DR	89	AC	Residential/Local	2026	SEAL CRACKS	\$33
CORNELCT	010	CORNELL CT	DARTMOUTH CIR	END	89	AC	Residential/Local	2026	SEAL CRACKS	\$162
COUNTFDR	010	COUNTRY FAIR DR	S FIRST ST	END	78	AC	Residential/Local	2026	SLURRY SEAL (W/ CRACK SEAL AND 5% DIGOUTS)	\$25,678
DARTMOCIR	010	DARTMOUTH CIR	CORNELL CT	CORNELL CT	89	AC	Residential/Local	2026	SEAL CRACKS	\$146
DUNN	010	DUNN LN	BOWEN LANE	FULLER LANE	89	AC	Residential/Local	2026	SEAL CRACKS	\$39



City of Dixon
 171 S. 5th St
 Dixon, CA 95620
 (707) 678-7031

Needs - Treatment / Cost Details

Interest: 5.00%

Inflation: 5.00%

Printed:
 9/12/2023

St ID	Sec ID	Street Name	Beg Loc	End Loc	Treated PCI	Surface	Functional Class	Year	Treatment	Cost
EASTC	02OF03	EAST C STREET	NORTH FOURTH STREET	NORTH FIFTH STREET	86	AC/AC	Collector	2026	SLURRY SEAL (W/ CRACK SEAL AND 5% DIGOUTS)	\$12,402
EASTC	03OF03	EAST C STREET	NORTH FIFTH STREET	DOYLE LANE	92	AC	Residential/Local	2026	SLURRY SEAL (W/ CRACK SEAL AND 5% DIGOUTS)	\$28,791
FOLSOMF	005	FOLSOM FAIR CIRCLE	LEGION WEST	SWORD CT	94	AC	Residential/Local	2026	SLURRY SEAL (W/ CRACK SEAL AND 5% DIGOUTS)	\$14,473
FORD	01OF01	FORD WAY	NORTH FIRST STREET	EAST END	78	AC	Residential/Local	2026	SLURRY SEAL (W/ CRACK SEAL AND 5% DIGOUTS)	\$17,288
FOXTLN	01	FOXTRACE LN	SUNFLOWER WAY	BLOSSOM WY	90	AC	Residential/Local	2026	SEAL CRACKS	\$98
GIFFITHCT	010	GRIFFITH DRIVE	GRIFFITH DR	END CDS	77	AC	Residential/Local	2026	SLURRY SEAL (W/ CRACK SEAL AND 5% DIGOUTS)	\$3,601
GOLDST	020	GOLD ST	W CHERRY ST	SWORD CT	94	AC	Residential/Local	2026	SLURRY SEAL (W/ CRACK SEAL AND 5% DIGOUTS)	\$21,129
GREET	01	GREENVIEW COURT	WESTERLY WAY	END	94	AC	Residential/Local	2026	SLURRY SEAL (W/ CRACK SEAL AND 5% DIGOUTS)	\$3,342
GREEN	010	GREEN DR	BOUNDS DRIVE	DITMAR DRIVE	78	AC	Residential/Local	2026	SLURRY SEAL (W/ CRACK SEAL AND 5% DIGOUTS)	\$6,349
HARVWY	01	HARVEST WAY	SUNFLOWER WAY	LAVENDER WAY	91	AC	Residential/Local	2026	SLURRY SEAL (W/ CRACK SEAL AND 5% DIGOUTS)	\$8,354
HERITAGECT	010	HERITAGE CT	WINDMILL DR	END CDS	79	AC	Residential/Local	2026	SLURRY SEAL (W/ CRACK SEAL AND 5% DIGOUTS)	\$8,085
HERITALN	010	HERITAGE LN	SOUTH FIRST ST	END	89	AC	Residential/Local	2026	SEAL CRACKS	\$357



City of Dixon
 171 S. 5th St
 Dixon, CA 95620
 (707) 678-7031

Needs - Treatment / Cost Details

Interest: 5.00%

Inflation: 5.00%

Printed:
 9/12/2023

St ID	Sec ID	Street Name	Beg Loc	End Loc	Treated PCI	Surface	Functional Class	Year	Treatment	Cost
JUNOCT	010	JUNO CT	GOLD ST	END	91	AC	Residential/Local	2026	SLURRY SEAL (W/ CRACK SEAL AND 5% DIGOUTS)	\$4,689
KINGSC	01OF03	KINGS COURT	RENNERT WAY	CULDESAC	77	AC	Residential/Local	2026	SLURRY SEAL (W/ CRACK SEAL AND 5% DIGOUTS)	\$8,904
LAVELN	01	LAVENDER LANE	PITT SCHOOL	HARVEST WAY	91	AC	Residential/Local	2026	SLURRY SEAL (W/ CRACK SEAL AND 5% DIGOUTS)	\$9,566
MARTCT	010	MARTINGALE COURT	WESTERLY WAY	END	94	AC	Residential/Local	2026	SLURRY SEAL (W/ CRACK SEAL AND 5% DIGOUTS)	\$6,913
MORNPL	010	MORNINGSIDE PLACE	GLENWOOD WY	DAYBREAK AV	93	AC	Residential/Local	2026	SLURRY SEAL (W/ CRACK SEAL AND 5% DIGOUTS)	\$4,491
N7TH	01OF01	NORTH SEVENTH STREET	EAST C STREET	EAST D STREET	78	AC/AC	Residential/Local	2026	SLURRY SEAL (W/ CRACK SEAL AND 5% DIGOUTS)	\$6,622
NADAMS	04OF04	NORTH ADAMS STREET	NORTH ADAMS STREET	NORTH FIRST STREET	78	AC/AC	Arterial	2026	CAPE SEAL (W/ CRACK SEAL AND 5% DIGOUTS)	\$10,613
NANCYDR	010	NANCY DRIVE	W H STREET	CUNNINGHAM DRIVE	78	AC	Residential/Local	2026	CAPE SEAL (W/ CRACK SEAL AND 5% DIGOUTS)	\$7,230
OMAHACT	010	OMAHA CT	GOLD ST	END	91	AC	Residential/Local	2026	SLURRY SEAL (W/ CRACK SEAL AND 5% DIGOUTS)	\$4,689
PEACT	010	PEACHTREE COURT	CAMELIA DR	END	94	AC	Residential/Local	2026	SLURRY SEAL (W/ CRACK SEAL AND 5% DIGOUTS)	\$4,177
PRINWY	010	PRINCETON WAY	VANDEBUILT DR	E. PARKWAY	89	AC	Residential/Local	2026	SEAL CRACKS	\$91
RUTGWY	010	RUTGERS WAY	DARTMOUTH CIR	HARVARD DR	89	AC	Residential/Local	2026	SEAL CRACKS	\$14
SEQUOIA	010	SEQUOIA WAY	BRIANS WAY	PHEASANT RUN DRIVE	89	AC	Residential/Local	2026	SEAL CRACKS	\$91



City of Dixon
 171 S. 5th St
 Dixon, CA 95620
 (707) 678-7031

Needs - Treatment / Cost Details

Interest: 5.00%

Inflation: 5.00%

Printed:
 9/12/2023

St ID	Sec ID	Street Name	Beg Loc	End Loc	Treated PCI	Surface	Functional Class	Year	Treatment	Cost
SJEFFN	01OF03	SOUTH JEFFERSON STREET	WEST CHERRY STREET	WEST CHESTNUT STREET	91	AC	Residential/Local	2026	SLURRY SEAL (W/ CRACK SEAL AND 5% DIGOUTS)	\$8,675
SJEFFN	02OF03	SOUTH JEFFERSON STREET	WEST CHESTNUT STREET	WEST WALNUT STREET	91	AC	Residential/Local	2026	SLURRY SEAL (W/ CRACK SEAL AND 5% DIGOUTS)	\$8,775
SLINCN	01OF03B	SOUTH LINCOLN STREET	2000' S/O HILLVIEW DRIVE	175' S/O HILLVIEW DRIVE	89	AC	Residential/Local	2026	SEAL CRACKS	\$306
SLINCN	02OF03	SOUTH LINCOLN STREET	175' SOUTH OF HILLVIEW DRIVE	SILVER RIDGE PLACE	78	AC/AC	Collector	2026	SLURRY SEAL (W/ CRACK SEAL AND 5% DIGOUTS)	\$18,601
SLINCN	03OF03	SOUTH LINCOLN STREET	SILVER RIDGE PLACE	WEST A STREET	77	AC/AC	Collector	2026	SLURRY SEAL (W/ CRACK SEAL AND 5% DIGOUTS)	\$15,955
STRTFD	01OF05	STRATFORD AVENUE	PITT SCHOOL ROAD	NORTH LINCOLN STREET	78	AC/AC	Collector	2026	SLURRY SEAL (W/ CRACK SEAL AND 5% DIGOUTS)	\$31,248
SWORDCT	010	SWORD CT	FOLSOM FAIR CIRCLE	ENDF	94	AC	Residential/Local	2026	SLURRY SEAL (W/ CRACK SEAL AND 5% DIGOUTS)	\$9,961
TUFTLN	010	TUFTS LANE	PRINCETON WY	COLUMBIA DR	89	AC	Residential/Local	2026	SEAL CRACKS	\$117
TUSKEGEECT	010	TUSKEEGEE COURT	FOLSOM FAIR CIR	END	94	AC	Residential/Local	2026	SLURRY SEAL (W/ CRACK SEAL AND 5% DIGOUTS)	\$6,711
UTAHCT	010	UTAH CT	FOLSOM FAIR CIR	END	91	AC	Residential/Local	2026	SLURRY SEAL (W/ CRACK SEAL AND 5% DIGOUTS)	\$7,378
VANDDR	010	VANDERBILT DRIVE	COLUMBIA DR	PRINCETON WY	89	AC	Residential/Local	2026	SEAL CRACKS	\$94
VANDDR	020	VANDERBILT DRIVE	PRINCETON WY	AMHURST AV	89	AC	Residential/Local	2026	SEAL CRACKS	\$85
VGDR	01OF01A	VALLEY GLEN DRIVE	SOUTH FIRST ST	DUNCAN ST (EAST)	77	AC	Collector	2026	SLURRY SEAL (W/ CRACK SEAL AND 5% DIGOUTS)	\$49,363



City of Dixon
 171 S. 5th St
 Dixon, CA 95620
 (707) 678-7031

Needs - Treatment / Cost Details

Interest: 5.00%

Inflation: 5.00%

Printed:
 9/12/2023

St ID	Sec ID	Street Name	Beg Loc	End Loc	Treated PCI	Surface	Functional Class	Year	Treatment	Cost
VGDR	01OF01B	VALLEY GLEN DRIVE	DUNCAN ST (EAST)	PARKWAY BLVS	77	AC	Collector	2026	SLURRY SEAL (W/ CRACK SEAL AND 5% DIGOUTS)	\$73,024
WESTE	01OF02	WEST E STREET	NORTH WASHINGTON STREET	NORTH ADAMS STREET	78	AC/AC	Residential/Local	2026	CAPE SEAL (W/ CRACK SEAL AND 5% DIGOUTS)	\$11,920
WESTF	06OF07	WEST F STREET	NORTH WASHINGTON STREET	NORTH ADAMS STREET	78	AC/AC	Residential/Local	2026	CAPE SEAL (W/ CRACK SEAL AND 5% DIGOUTS)	\$12,260
WESTWY	02	WESTERLY WAY	PITT SCHOOL RD	HARVEST WY	94	AC	Residential/Local	2026	SLURRY SEAL (W/ CRACK SEAL AND 5% DIGOUTS)	\$9,503
WILDLN	10A	WILDFLOWER LANE	LAVENDER LANE	END	93	AC	Residential/Local	2026	SLURRY SEAL (W/ CRACK SEAL AND 5% DIGOUTS)	\$3,070
WINDFIEL	010	WINFIELD ST	MARENDIA DRIVE	REGINA WAY	89	AC	Residential/Local	2026	SEAL CRACKS	\$170
2NDEB	PKLOT	MUNICIPAL LOT- SECOND/B	ENTIRE LOT	ENTIRE LOT	88	AC/AC	Other	2027	SEAL CRACKS	\$59
ABRCT	010	ABRAHAM COURT	ALEXANDER DR	END	84	AC	Residential/Local	2027	SLURRY SEAL (W/ CRACK SEAL AND 5% DIGOUTS)	\$4,980
AFTON	010	AFTON WAY	FOUNTAIN WAY	STRATFORD AVENUE	88	AC	Residential/Local	2027	SEAL CRACKS	\$101
AHERN	010	AHERN LN	REHRMANN DR	DAILEY DR	81	AC/AC	Residential/Local	2027	SEAL CRACKS	\$155
ALEXANC	010	ALEXANDER COURT	RUSSELL LANE	CULDESAC	84	AC	Residential/Local	2027	SLURRY SEAL (W/ CRACK SEAL AND 5% DIGOUTS)	\$15,394
ALEXAND	010	ALEXANDER DRIVE	RUSSELL LN	AUSTIN DRIVE	86	AC	Residential/Local	2027	SLURRY SEAL (W/ CRACK SEAL AND 5% DIGOUTS)	\$19,333
ALWIN	005	ALWIN DRIVE	AUSTIN DRIVE	YACHTSMAN CT	86	AC	Residential/Local	2027	SLURRY SEAL (W/ CRACK SEAL AND 5% DIGOUTS)	\$8,059



City of Dixon
 171 S. 5th St
 Dixon, CA 95620
 (707) 678-7031

Needs - Treatment / Cost Details

Interest: 5.00%

Inflation: 5.00%

Printed:
 9/12/2023

St ID	Sec ID	Street Name	Beg Loc	End Loc	Treated PCI	Surface	Functional Class	Year	Treatment	Cost
ALWIN	015	ALWIN DRIVE	YACHTSMAN CT	FULMOR DR	84	AC	Residential/Local	2027	SLURRY SEAL (W/ CRACK SEAL AND 5% DIGOUTS)	\$14,715
AMESBURY	010	AMESBURY DRIVE	N ALMOND STREET	NEWGATE WAY	88	AC	Residential/Local	2027	SEAL CRACKS	\$313
ANCHORCT	010	ANCHOR CT	REGENCY PARKWAY	END	87	AC	Residential/Local	2027	SLURRY SEAL (W/ CRACK SEAL AND 5% DIGOUTS)	\$4,460
APRICT	01A	APRICOT COURT	FOXTRACE LN	END	92	AC	Residential/Local	2027	SLURRY SEAL (W/ CRACK SEAL AND 5% DIGOUTS)	\$9,474
APRILN	01A	APRICOT LANE	FOXTRACE LN	SUNSTAR DR	92	AC	Residential/Local	2027	SLURRY SEAL (W/ CRACK SEAL AND 5% DIGOUTS)	\$11,404
ARIZCT	010	ARIZONA CT	FOLSOM FAIR CIRCLE	END	82	AC	Residential/Local	2027	SEAL CRACKS	\$189
AUGUST	010	AUGUSTA COURT	ALEXANDER DRIVE	CULDESAC	86	AC	Residential/Local	2027	SLURRY SEAL (W/ CRACK SEAL AND 5% DIGOUTS)	\$4,030
AUSTIN	010	AUSTIN DRIVE	WIEGAND WAY	FOUNTAIN WAY	85	AC	Residential/Local	2027	SLURRY SEAL (W/ CRACK SEAL AND 5% DIGOUTS)	\$44,240
BATAVI	02OF02	BATAVIA ROAD	1-80 EB RAMPS	595' SOUTH OF I-80 EB RAMPS	88	AC	Residential/Local	2027	SEAL CRACKS	\$112
BELDEN	010	BELDEN COURT	FOLSOM DOWNS CIRCLE	CULDESAC	81	AC	Residential/Local	2027	SEAL CRACKS	\$52
BELDEND	010	BELDEN DRIVE	WEST END	FOLSOM DOWNS CIR	84	AC	Residential/Local	2027	SEAL CRACKS	\$239
BELLDR	010	BELL DRIVE	AUSTIN DRIVE	PEMBROKE WAY	87	AC	Residential/Local	2027	SLURRY SEAL (W/ CRACK SEAL AND 5% DIGOUTS)	\$17,768
BELLODR	010B	BELLO DRIVE	FOLSON DOWNS CIRCLE (EAST)	GRIFFITH DR	84	AC	Residential/Local	2027	SEAL CRACKS	\$293
BERRY	010	BERRY COURT	BLOOM DRIVE	CULDESAC	72	AC	Residential/Local	2027	SEAL CRACKS	\$180



City of Dixon
 171 S. 5th St
 Dixon, CA 95620
 (707) 678-7031

Needs - Treatment / Cost Details

Interest: 5.00%

Inflation: 5.00%

Printed:
 9/12/2023

St ID	Sec ID	Street Name	Beg Loc	End Loc	Treated PCI	Surface	Functional Class	Year	Treatment	Cost
BLOOM	010	BLOOM DR	DERBY DRIVE	REHRMANN DRIVE	83	AC	Residential/Local	2027	SEAL CRACKS	\$106
BLOOM	020	BLOOM DR	REHRMANN DR	BERRY CT	78	AC	Residential/Local	2027	CAPE SEAL (W/ CRACK SEAL AND 5% DIGOUTS)	\$17,963
BLOSWY	01A	BLOSSOM WAY	SUNFLOWER WAY	GROVE ST	94	AC	Residential/Local	2027	SLURRY SEAL (W/ CRACK SEAL AND 5% DIGOUTS)	\$50,484
BLUEDR	01	BLUEBIRD DRIVE	BLOOMFIELD LANE	HUMMINGBIRD LANE	95	AC	Residential/Local	2027	SLURRY SEAL (W/ CRACK SEAL AND 5% DIGOUTS)	\$11,755
BRIANSC	010	BRIANS CT	WOODARD WAY	CULDESAC	81	AC	Residential/Local	2027	SEAL CRACKS	\$159
BRIANSWY	020	BRIANS WAY	W H STREET	WINFIELD STREET	84	AC	Residential/Local	2027	SEAL CRACKS	\$58
BRISTOL	010	BRISTOL COURT	REGENCY PARKWAY	CULDESAC	79	AC	Residential/Local	2027	SLURRY SEAL (W/ CRACK SEAL AND 5% DIGOUTS)	\$10,088
BUSPRK	01OF01	BUSINESS PARK DRIVE	EAST H STREET	INDUSTRIAL WAY	87	AC	Collector	2027	SEAL CRACKS	\$430
CAGLECT	010	CAGLE COURT	REVELLE DR	END CDS	86	AC	Residential/Local	2027	SEAL CRACKS	\$55
CAMDR	01	CAMELIA DRIVE	SOUTH LINCOLN ST	HARVEST WAY	95	AC	Residential/Local	2027	SLURRY SEAL (W/ CRACK SEAL AND 5% DIGOUTS)	\$17,215
CAMDR	03	CAMELIA DRIVE	SOUTH LINCOLN ST	PAVE CHANGE	95	AC	Residential/Local	2027	SLURRY SEAL (W/ CRACK SEAL AND 5% DIGOUTS)	\$14,408
CEDAR	010	CEDAR PLACE	S SEVENTH STREET	CULDESAC	88	AC	Residential/Local	2027	SEAL CRACKS	\$29
CHLOT1	PKLOT	PARKING LOT-CITY HALL LOT	PARKING LOT	PARKING LOT	88	AC	Other	2027	SEAL CRACKS	\$126
CLIPCT	010	CLIPPER CT	WIEGAND WAY	END CDS	84	AC	Residential/Local	2027	SLURRY SEAL (W/ CRACK SEAL AND 5% DIGOUTS)	\$7,289
COLLEGEW	010	COLLEGE WAY	HARVARD WAY	ROUNDAABOUT	90	AC	Residential/Local	2027	SEAL CRACKS	\$285



City of Dixon
 171 S. 5th St
 Dixon, CA 95620
 (707) 678-7031

Needs - Treatment / Cost Details

Interest: 5.00%

Inflation: 5.00%

Printed:
 9/12/2023

St ID	Sec ID	Street Name	Beg Loc	End Loc	Treated PCI	Surface	Functional Class	Year	Treatment	Cost
COLUMBDR	010	COLUMBIA DR	RUTGERS WY	SYRACUSE LN	87	AC	Residential/Local	2027	SEAL CRACKS	\$389
COMM	01OF01	COMMERCIAL STREET	STRATFORD AVENUE	NORTH END	88	AC	Residential/Local	2027	SEAL CRACKS	\$141
CRPYRD	01OF01	MUNICIPAL SERVICE CENTER	ENTIRE YARD	ENTIRE YARD	76	AC/AC	Other	2027	SEAL CRACKS	\$1,208
DAVICT	10	DAVIDSON CT	SYRACUSE LN	END	88	AC	Residential/Local	2027	SEAL CRACKS	\$26
DAYBDR	02	DAYBREAK DRIVE	AUTUMN BREEZE DR	MORNINGSIDE PL	95	AC	Residential/Local	2027	SLURRY SEAL (W/ CRACK SEAL AND 5% DIGOUTS)	\$7,851
DECK	010	DECK DR	FULMOR DR	GILL DR	87	AC	Residential/Local	2027	SLURRY SEAL (W/ CRACK SEAL AND 5% DIGOUTS)	\$6,905
DEODARA	010	DEODARA PLACE	S 7TH STREET	CULDESAC	88	AC	Residential/Local	2027	SEAL CRACKS	\$31
DIANE	010	DIANE PLACE	W B STREET	CULDESAC	75	AC	Residential/Local	2027	SEAL CRACKS	\$100
DITMAR	010	DITMAR DR	BOUNDS DRIVE	GREEN DRIVE	80	AC	Residential/Local	2027	SEAL CRACKS	\$91
DORRIS	010	DORRIS COURT	WOODARD WAY	CULDESAC	81	AC	Residential/Local	2027	SEAL CRACKS	\$152
DOYLE	01OF02A	DOYLE LANE	EAST A ST	202 N/O E A ST	88	AC	Residential/Local	2027	SEAL CRACKS	\$24
DOYLE	02OF02	DOYLE LANE	EAST D STREET	NORTH END	88	AC	Residential/Local	2027	SEAL CRACKS	\$234
DUNCAN	010	DUNCAN STREET	VALLEY GLEN DRIVE (WEST)	LEGION AVENUE (WEST)	81	AC	Residential/Local	2027	SEAL CRACKS	\$201
DUNCAN	020	DUNCAN STREET	VALLEY GLEN DRIVE (EAST)	LEGION AVE (EAST)	84	AC	Residential/Local	2027	SEAL CRACKS	\$201
DUNCST	030	DUNCAN STREET	LEGION AVE (WEST)	LEGION AVE (EAST)	85	AC	Residential/Local	2027	SEAL CRACKS	\$219
EASTF	01OF01	EAST F STREET	NORTH FIRST STREET	EAST END	88	AC	Residential/Local	2027	SEAL CRACKS	\$66
EASTH	02OF02	EAST H STREET	WEST END	DOYLE LANE	88	AC	Residential/Local	2027	SEAL CRACKS	\$139
ELDORADO	010	EL DORADO DRIVE	W H STREET	CULDESASC	74	AC	Residential/Local	2027	SEAL CRACKS	\$66
ELLESME	010	ELLESMERE DRIVE	AFTON WAY	NEWGATE WAY	88	AC	Residential/Local	2027	SEAL CRACKS	\$111
ELMDR	010	ELM DRIVE	S EIGHTH STREET	EAST END	88	AC	Residential/Local	2027	SEAL CRACKS	\$35



City of Dixon
 171 S. 5th St
 Dixon, CA 95620
 (707) 678-7031

Needs - Treatment / Cost Details

Interest: 5.00%

Inflation: 5.00%

Printed:
 9/12/2023

St ID	Sec ID	Street Name	Beg Loc	End Loc	Treated		Functional Class	Year	Treatment	Cost
					PCI	Surface				
EMAYES	02OF03	EAST MAYES STREET	SOUTH FOURTH STREET	SOUTH FIFTH STREET	74	AC/AC	Residential/Local	2027	SEAL CRACKS	\$159
EMAYES	03OF03	EAST MAYES STREET	EAST MAYES STREET	SOUTH FIFTH STREET	85	AC/AC	Residential/Local	2027	SEAL CRACKS	\$52
EMAYES	1BOF03	EAST MAYES STREET	SOUTH SECOND STREET	SOUTH FOURTH STREET	76	AC/AC	Residential/Local	2027	SEAL CRACKS	\$389
EPKWAY	01OF01	EAST PARKWAY BOULEVARD	SOUTH FIRST STREET	YALE DR	84	AC	Minor Arterial (4)	2027	SEAL CRACKS	\$1,883
ESTATDR	010	ESTATES DRIVE	WEST A ST	END	72	AC	Residential/Local	2027	SEAL CRACKS	\$308
EVERST	01A	EVERGREEN STREET	BLOSSOM WAY	MYRTLE WY	93	AC	Residential/Local	2027	SLURRY SEAL (W/ CRACK SEAL AND 5% DIGOUTS)	\$4,869
FAIRBANKS	010	FAIRBANKS COURT	PITT SCHOOL RD	END	79	AC	Residential/Local	2027	SEAL CRACKS	\$91
FANNING	010	FANNING COURT	BELDEN DRIVE	CULDESAC	88	AC	Residential/Local	2027	SEAL CRACKS	\$53
FARMCT	01	FARMGATE COURT	NUT TREE AVE	END	89	AC	Residential/Local	2027	SLURRY SEAL (W/ CRACK SEAL AND 5% DIGOUTS)	\$5,373
FERGUSO	010	FERGUSON COURT	MOORE DRIVE	CULDESAC	87	AC	Residential/Local	2027	SLURRY SEAL (W/ CRACK SEAL AND 5% DIGOUTS)	\$9,553
FIELWY	01	FIELDING WAY	SUNFLOWER WAY	SUNSTAR DR/FIGTREE LN	89	AC	Residential/Local	2027	SLURRY SEAL (W/ CRACK SEAL AND 5% DIGOUTS)	\$5,812
FIGTLN	01	FIGTREE LANE	BLOSSOM WAY	FIELDING WY	89	AC	Residential/Local	2027	SLURRY SEAL (W/ CRACK SEAL AND 5% DIGOUTS)	\$8,663
FITZGD	02OF02	FITZGERALD DRIVE	CUL DE SAC BULB	VAUGHN RD	73	AC	Residential/Local	2027	SEAL CRACKS	\$1,929
FITZPATR	010	FITZPATRICK COURT	REGENCY PARKWAY	CULDESAC	87	AC	Residential/Local	2027	SLURRY SEAL (W/ CRACK SEAL AND 5% DIGOUTS)	\$5,976
FOLSOMD	010A	FOLSOM DOWNS CIRCLE	VALLEY GLEN DRIVE	SMITH CT	81	AC	Residential/Local	2027	SEAL CRACKS	\$457



City of Dixon
 171 S. 5th St
 Dixon, CA 95620
 (707) 678-7031

Needs - Treatment / Cost Details

Interest: 5.00%

Inflation: 5.00%

Printed:
 9/12/2023

St ID	Sec ID	Street Name	Beg Loc	End Loc	Treated PCI	Surface	Functional Class	Year	Treatment	Cost
FOLSOMD	010B	FOLSOM DOWNS CIRCLE	SMITH CT	VALLEY GLEN DRIVE	82	AC	Residential/Local	2027	SEAL CRACKS	\$325
FOLSOMF	010	FOLSOM FAIR CIRCLE	VALLEY GLEN DRIVE (WEST)	LEGION AVENUE (WEST)	88	AC	Residential/Local	2027	SEAL CRACKS	\$260
FOLSOMF	030	FOLSOM FAIR CIRCLE	LEGION AVE (EAST)	SWORD CT	87	AC	Residential/Local	2027	SEAL CRACKS	\$296
FOUNTAIN	010	FOUNTAIN WAY	AUSTIN DRIVE	REGENCY PARKWAY	86	AC	Residential/Local	2027	SLURRY SEAL (W/ CRACK SEAL AND 5% DIGOUTS)	\$45,185
FOXTLN	01	FOXTRACE LN	SUNFLOWER WAY	BLOSSOM WY	94	AC	Residential/Local	2027	SLURRY SEAL (W/ CRACK SEAL AND 5% DIGOUTS)	\$14,518
FRESEST	010	FRESE STREET	VALLEY GLEN DR	END	83	AC	Residential/Local	2027	SEAL CRACKS	\$43
FULMOR	010	FULMOR DRIVE	BELL DRIVE	DECK DR	86	AC	Residential/Local	2027	SLURRY SEAL (W/ CRACK SEAL AND 5% DIGOUTS)	\$18,020
FULMOR	020	FULMOR DRIVE	DECK DR	SCHOONER RIDGE DRIVE	85	AC	Residential/Local	2027	SLURRY SEAL (W/ CRACK SEAL AND 5% DIGOUTS)	\$16,933
GEORGET	010	GEORGETOWN PL	EVANS RD	END	81	AC	Residential/Local	2027	SEAL CRACKS	\$191
GILLCT	010	GILL COURT	MCINTYRE LANE	CULDESAC	79	AC	Residential/Local	2027	SLURRY SEAL (W/ CRACK SEAL AND 5% DIGOUTS)	\$8,049
GILLDR	010	GILL DRIVE	MCINTYRE LANE	WIEGAND WAY	86	AC	Residential/Local	2027	SLURRY SEAL (W/ CRACK SEAL AND 5% DIGOUTS)	\$37,466
GLENWY	02	GLENWOOD WAY	AUTUMN BREEZE DR	MORNINGSIDE PL	93	AC	Residential/Local	2027	SLURRY SEAL (W/ CRACK SEAL AND 5% DIGOUTS)	\$7,851
GOLD	01OF01	GOLD STREET	WEST CHERRY STREET	PRESIDO ST	84	AC	Residential/Local	2027	SEAL CRACKS	\$183
GRIFFDR	010	GRIFFITH DRIVE	REVELLE DR	GRIFFITH CT	83	AC	Residential/Local	2027	SEAL CRACKS	\$268



City of Dixon
 171 S. 5th St
 Dixon, CA 95620
 (707) 678-7031

Needs - Treatment / Cost Details

Interest: 5.00%

Inflation: 5.00%

Printed:
 9/12/2023

St ID	Sec ID	Street Name	Beg Loc	End Loc	Treated PCI	Surface	Functional Class	Year	Treatment	Cost
GROVCT	01	GROVE COURT	NUT TREE AVE	END	86	AC	Residential/Local	2027	SLURRY SEAL (W/ CRACK SEAL AND 5% DIGOUTS)	\$6,930
GROVEC	010	GROVE COURT	HOLLY COURT	CULDESAC	77	AC	Residential/Local	2027	SLURRY SEAL (W/ CRACK SEAL AND 5% DIGOUTS)	\$2,100
GROVST	01	GROVE STREET	NUT TREE AVE	BLOSSOM WY	92	AC	Residential/Local	2027	SLURRY SEAL (W/ CRACK SEAL AND 5% DIGOUTS)	\$5,483
HALLPK	01OF02	HALL PARK DRIVE	EAST CHESTNUT NORTH LOT STREET		78	AC	Other	2027	CAPE SEAL (W/ CRACK SEAL AND 5% DIGOUTS)	\$24,097
HALLPK	02OF02	HALL PARK DRIVE	NORTH LOT	EAST MAYES STREET	79	AC	Other	2027	SEAL CRACKS	\$85
HANNAH	010	HANNAH COURT	ALEXANDER DRIVE	CULDESAC	79	AC	Residential/Local	2027	SLURRY SEAL (W/ CRACK SEAL AND 5% DIGOUTS)	\$10,413
HANSEN	010	HANSEN COURT	FULMOR DRIVE	CULDESAC	87	AC	Residential/Local	2027	SLURRY SEAL (W/ CRACK SEAL AND 5% DIGOUTS)	\$12,406
HARTH	010	HARTH COURT	MORGAN LANE	CULDESAC	86	AC	Residential/Local	2027	SLURRY SEAL (W/ CRACK SEAL AND 5% DIGOUTS)	\$3,396
HARVWY	02	HARVEST WAY	SUNFLOWER WAY	AUTUMN BREEZE DR	93	AC	Residential/Local	2027	SLURRY SEAL (W/ CRACK SEAL AND 5% DIGOUTS)	\$11,404
HEIRCT	01	HEIRLOOM COURT	CAMELIA DR	END	95	AC	Residential/Local	2027	SLURRY SEAL (W/ CRACK SEAL AND 5% DIGOUTS)	\$8,180
HEMINGW	010	HEMINGWAY COURT	PITT SCHOOL ROAD	CULDESAC	82	AC	Residential/Local	2027	SEAL CRACKS	\$72
HILLVIEW	010	HILLVIEW DRIVE	PITT SCHOOL ROAD	S LINCOLN STREET	75	AC	Residential/Local	2027	SEAL CRACKS	\$627
HLPRK1	PKLOT	PARKING LOT-CITY HALL WEST LOT	PARKING LOT	PARKING LOT	89	AC/AC	Other	2027	SEAL CRACKS	\$34



City of Dixon
 171 S. 5th St
 Dixon, CA 95620
 (707) 678-7031

Needs - Treatment / Cost Details

Interest: 5.00%

Inflation: 5.00%

Printed:
 9/12/2023

St ID	Sec ID	Street Name	Beg Loc	End Loc	Treated PCI	Surface	Functional Class	Year	Treatment	Cost
HOLLYCT	010	HOLLY COURT	REGENCY PARKWAY	CULDESAC	80	AC	Residential/Local	2027	SLURRY SEAL (W/ CRACK SEAL AND 5% DIGOUTS)	\$11,953
INDUST	02OF02	INDUSTRIAL WAY	EAST OF FITZGERALD	EAST END	87	AC/AC	Collector	2027	SEAL CRACKS	\$45
INGRID	010	INGRID DR	PHEASANT RUN DRIVE	MADERA	75	AC	Residential/Local	2027	SEAL CRACKS	\$578
IOWAST	010	IOWA CT	WEST CHERRY ST	END	82	AC	Residential/Local	2027	SEAL CRACKS	\$117
JCKWB	PKLOT	MUNICIPAL LOT-JACKSON/B	ENTIRE LOT	ENTIRE LOT	76	AC/AC	Other	2027	SEAL CRACKS	\$166
JIBCT	010	JIB CT	WIEGLAND WY	END	82	AC	Residential/Local	2027	SLURRY SEAL (W/ CRACK SEAL AND 5% DIGOUTS)	\$3,537
JOHNCT	10	JOHN HOPKINS CT	SYRACUSE LN	END	88	AC	Residential/Local	2027	SEAL CRACKS	\$27
JOTULN	01	JOHNNY TUCK LANE	STONECROP WY	GOLDFIELD LN	87	AC	Residential/Local	2027	SLURRY SEAL (W/ CRACK SEAL AND 5% DIGOUTS)	\$5,263
JOYCT	010	JOY COURT	HOLLY COURT	CULDESAC	77	AC	Residential/Local	2027	SLURRY SEAL (W/ CRACK SEAL AND 5% DIGOUTS)	\$2,309
JUSTINW	010	JUSTIN WAY	W H STREET	WATSON RANCH WAY	88	AC	Residential/Local	2027	SEAL CRACKS	\$172
KEELCT	010	KEEL CT	WIEGAND WAY	END CDS	83	AC	Residential/Local	2027	SLURRY SEAL (W/ CRACK SEAL AND 5% DIGOUTS)	\$3,260
KENTCT	010	KENT COURT	STRATFORD AVENUE	CULDESAC	91	AC	Residential/Local	2027	SLURRY SEAL (W/ CRACK SEAL AND 5% DIGOUTS)	\$6,203
KINGST	010	KINGSTON COURT	BRISTOL COURT	CULDESAC	87	AC	Residential/Local	2027	SLURRY SEAL (W/ CRACK SEAL AND 5% DIGOUTS)	\$3,532
KINGSTDR	010	KINGSTON DRIVE	BRISTOL COURT	REGENCY PARKWAY	86	AC	Residential/Local	2027	SLURRY SEAL (W/ CRACK SEAL AND 5% DIGOUTS)	\$22,185



City of Dixon
 171 S. 5th St
 Dixon, CA 95620
 (707) 678-7031

Needs - Treatment / Cost Details

Interest: 5.00%

Inflation: 5.00%

Printed:
 9/12/2023

St ID	Sec ID	Street Name	Beg Loc	End Loc	Treated PCI	Surface	Functional Class	Year	Treatment	Cost
KIRBYC	010	KIRBY COURT	MORGAN LANE	CULDESAC	87	AC	Residential/Local	2027	SLURRY SEAL (W/ CRACK SEAL AND 5% DIGOUTS)	\$3,396
LASSEN	010	LASSEN CT	BRIANS WAY	CULDESAC	80	AC	Residential/Local	2027	SEAL CRACKS	\$84
LEGICT	010	LEGION CT	FOLSOM FAIR CIRCLE	END	82	AC	Residential/Local	2027	SEAL CRACKS	\$135
LEGION	010	LEGION AVENUE	FOLSOM FAIR CIRCLE	FOLSOM FAIR CIRCLE	84	AC	Residential/Local	2027	SEAL CRACKS	\$405
LINFOR	010	LINFORD LANE	JUSTIN WAY	N LINCOLN STREET	88	AC	Residential/Local	2027	SEAL CRACKS	\$63
LITTLE	01OF01	LITTLE LANE	NORTH LINCOLN STREET	WIEGAND WAY	77	AC	Collector	2027	SLURRY SEAL (W/ CRACK SEAL AND 5% DIGOUTS)	\$8,273
LOTD	PKLOT	LOT D (CHAMBER OF COMMERCE VISITOR CENTER)	W. B ST	N. JEFFERSON	80	AC	Other	2027	SEAL CRACKS	\$341
MADDEN	010	MADDEN DRIVE	MOORE DRIVE	REGENCY PARKWAY	83	AC	Residential/Local	2027	SLURRY SEAL (W/ CRACK SEAL AND 5% DIGOUTS)	\$8,874
MADDENC	010	MADDEN COURT	REGENCY PARKWAY	CULDESAC	85	AC	Residential/Local	2027	SLURRY SEAL (W/ CRACK SEAL AND 5% DIGOUTS)	\$7,018
MAREND	010	MARENDA DR	WINFIELD STREET	REGINA WAY	80	AC	Residential/Local	2027	SEAL CRACKS	\$353
MARGUR	010	MARGURITE DRIVE	WIEGAND WAY	PEMBROKE WAY	83	AC	Residential/Local	2027	SLURRY SEAL (W/ CRACK SEAL AND 5% DIGOUTS)	\$18,427
MARIPO	01OF03	MARIPOSA DRIVE	RENNERT WAY	EVANS RD	85	AC	Residential/Local	2027	SEAL CRACKS	\$382
MARTINC	010	MARTIN COURT	MOORE DRIVE	CULDESAC	82	AC	Residential/Local	2027	SLURRY SEAL (W/ CRACK SEAL AND 5% DIGOUTS)	\$4,799
MARVINW	005	MARVIN WAY	PORTER ST	S ALMOND ST	88	AC	Residential/Local	2027	SEAL CRACKS	\$240
MASON	010	MASON COURT	WATSON RANCH WAY	CULDESAC	88	AC	Residential/Local	2027	SEAL CRACKS	\$180



City of Dixon
 171 S. 5th St
 Dixon, CA 95620
 (707) 678-7031

Needs - Treatment / Cost Details

Interest: 5.00%

Inflation: 5.00%

Printed:
 9/12/2023

St ID	Sec ID	Street Name	Beg Loc	End Loc	Treated PCI	Surface	Functional Class	Year	Treatment	Cost
MASTCT	010	MAST COURT	REGENCY PKWY	END	85	AC	Residential/Local	2027	SLURRY SEAL (W/ CRACK SEAL AND 5% DIGOUTS)	\$4,460
MAYFAIR	015	MAYFAIR DRIVE	358 W/O S ALMOND STS	WEST END	88	AC	Residential/Local	2027	SEAL CRACKS	\$99
MCCARTH	010	MCCARTHY COURT	GILL DR	CULDESAC	89	AC	Residential/Local	2027	SLURRY SEAL (W/ CRACK SEAL AND 5% DIGOUTS)	\$12,632
MCCORM	010	MCCORMACK COURT	GILL DRIVE	CULDESAC	86	AC	Residential/Local	2027	SLURRY SEAL (W/ CRACK SEAL AND 5% DIGOUTS)	\$10,187
MCINT	010	MCINTYRE LANE	GILL DR	REGENCY PARKWAY	85	AC	Residential/Local	2027	SLURRY SEAL (W/ CRACK SEAL AND 5% DIGOUTS)	\$3,713
MCMATH	010	MCMATH COURT	GILL DRIVE	CULDESAC	83	AC	Residential/Local	2027	SEAL CRACKS	\$34
MENDOC	01OF03	MENDOCINO COURT	MARIPOSA DR	CULDESAC	84	AC	Residential/Local	2027	SEAL CRACKS	\$85
MERRILDR	010	MERRILL DRIVE	N LINCOLN STREET	GLENSIDE DRIVE	78	AC	Residential/Local	2027	CAPE SEAL (W/ CRACK SEAL AND 5% DIGOUTS)	\$31,627
MERRYFI	010	MERRYFIELD DR	JUSTIN WAY	N LINCOLN STREET	88	AC	Residential/Local	2027	SEAL CRACKS	\$96
MISFELDS	010	MISFELDT STREET	VALLEY GLEN DRIVE	WEST END	80	AC	Residential/Local	2027	SEAL CRACKS	\$204
MISTLER	010	MISTLER STREET	WOODARD WAY	BRIANS WAY	84	AC	Residential/Local	2027	SEAL CRACKS	\$177
MONKCT	010	MONK COURT	FULMOR DRIVE	CULDESAC	83	AC	Residential/Local	2027	SLURRY SEAL (W/ CRACK SEAL AND 5% DIGOUTS)	\$4,298
MOONCT	01	MOONLIGHT COURT	APRICOT LN	END	93	AC	Residential/Local	2027	SLURRY SEAL (W/ CRACK SEAL AND 5% DIGOUTS)	\$2,741
MOORED	010	MOORE DRIVE	N LINCOLN ST	MARTIN COURT	86	AC	Residential/Local	2027	SLURRY SEAL (W/ CRACK SEAL AND 5% DIGOUTS)	\$9,508



City of Dixon
 171 S. 5th St
 Dixon, CA 95620
 (707) 678-7031

Needs - Treatment / Cost Details

Interest: 5.00%

Inflation: 5.00%

Printed:
 9/12/2023

St ID	Sec ID	Street Name	Beg Loc	End Loc	Treated PCI	Surface	Functional Class	Year	Treatment	Cost
MORGAN	010	MORGAN LANE	PEMBROKE WAY	FOUNTAIN WAY	89	AC	Residential/Local	2027	SLURRY SEAL (W/ CRACK SEAL AND 5% DIGOUTS)	\$22,344
MORSEC	010	MORSE COURT	REGENCY PARKWAY	CULDESAC	86	AC	Residential/Local	2027	SLURRY SEAL (W/ CRACK SEAL AND 5% DIGOUTS)	\$5,976
MOSSWO	010	MOSSWOOD LANE	ALDERGLEN DRIVE	CULDESAC	75	AC	Residential/Local	2027	SEAL CRACKS	\$119
MYRTLN	01A	MYRTLE BUSH LANE	EVERGREEN ST	STAGELEAF ST	92	AC	Residential/Local	2027	SLURRY SEAL (W/ CRACK SEAL AND 5% DIGOUTS)	\$6,009
N2ND	01OF05	NORTH SECOND STREET	EAST A STREET	EAST B STREET	75	AC/AC	Residential/Local	2027	SEAL CRACKS	\$180
N2ND	02OF05	NORTH SECOND STREET	EAST B STREET	EAST C STREET	88	AC	Residential/Local	2027	SEAL CRACKS	\$75
N4TH	01OF01B	NORTH FOURTH STREET	EAST B STREET	EAST C STREET	87	AC/AC	Collector	2027	SEAL CRACKS	\$39
N5TH	01OF01	NORTH FIFTH STREET	EAST C STREET	ALMA CT	87	AC/AC	Collector	2027	SEAL CRACKS	\$170
N6TH	01OF01	NORTH SIXTH STREET	EAST C STREET	EAST D STREET	75	AC	Residential/Local	2027	SEAL CRACKS	\$158
NADAMS	01OF04	NORTH ADAMS STREET	WEST A STREET	WEST E STREET	87	AC	Arterial	2027	SEAL CRACKS	\$438
NADAMS	02OF04	NORTH ADAMS STREET	WEST E STREET	125' SOUTH OF H STREET	87	AC/AC	Arterial	2027	SEAL CRACKS	\$173
NADAMS	03OF04	NORTH ADAMS STREET	125' SOUTH OF WEST H STREET	NORTH FIRST STREET	87	AC	Arterial	2027	SEAL CRACKS	\$289
NALMND	01OF02	NORTH ALMOND STREET	WEST A STREET	WEST H STREET	85	AC/AC	Collector	2027	SEAL CRACKS	\$625
NEWGATE	010	NEWGATE WAY	W H STREET	STRATFORD AVE	88	AC	Residential/Local	2027	SEAL CRACKS	\$255
NEWGATE	020	NEWGATE WAY	STRATFORD AVENUE	ELLESMERE DRIVE	88	AC	Residential/Local	2027	SEAL CRACKS	\$59
NJACK	01OF02	N JACKSON STREET	WEST A STREET	WEST B STREET	83	AC/AC	Residential/Local	2027	SEAL CRACKS	\$121



City of Dixon
 171 S. 5th St
 Dixon, CA 95620
 (707) 678-7031

Needs - Treatment / Cost Details

Interest: 5.00%

Inflation: 5.00%

Printed:
 9/12/2023

St ID	Sec ID	Street Name	Beg Loc	End Loc	Treated PCI	Surface	Functional Class	Year	Treatment	Cost
NJACK	02OF02	N JACKSON STREET	WEST D STREET	WEST E STREET	88	AC	Residential/Local	2027	SEAL CRACKS	\$74
NJEFF	01OF01	NORTH JEFFERSON STREET	WEST B STREET	WEST F STREET	85	AC	Residential/Local	2027	SEAL CRACKS	\$420
NLINCN	01OF08	NORTH LINCOLN STREET	WEST A STREET	WEST B STREET	78	AC	Collector	2027	CAPE SEAL (W/ CRACK SEAL AND 5% DIGOUTS)	\$13,086
NLINCN	02OF08	NORTH LINCOLN STREET	WEST B STREET	PARKGREEN	87	AC	Collector	2027	SEAL CRACKS	\$340
NLINCN	04OF08	NORTH LINCOLN STREET	357' SOUTH OF STRATFORD AVENUE	STRATFORD AVENUE	87	AC	Collector	2027	SEAL CRACKS	\$56
NLINCN	08OF08	NORTH LINCOLN STREET	REGENCY PARKWAY	NORTH FIRST STREET	74	AC	Arterial	2027	SEAL CRACKS	\$741
NORTONC	010	NORTON COURT	VALLEY GLEN DRIVE	NORTH END	85	AC	Residential/Local	2027	SEAL CRACKS	\$103
NUTRAV	01A	NUT TREE AVENUE	FIGTREE LN	PITT SCHOOL RD	89	AC	Residential/Local	2027	SLURRY SEAL (W/ CRACK SEAL AND 5% DIGOUTS)	\$16,053
NWASH	01OF02	NORTH WASHINGTON STREET	WEST A STREET	WEST D STREET	88	AC	Residential/Local	2027	SEAL CRACKS	\$145
ORCHARDR	010	ORCHARD DR	VICTORIA DR	WINDMILL DR	77	AC	Residential/Local	2027	SEAL CRACKS	\$431
OXFORD	010	OXFORD COURT	STRATFORD AVENUE	CULDESAC	78	AC	Residential/Local	2027	CAPE SEAL (W/ CRACK SEAL AND 5% DIGOUTS)	\$7,207
PAINBR	01	PAINTBRUSH STREET	CAMELIA DR	HOMESTEAD WAY	95	AC	Residential/Local	2027	SLURRY SEAL (W/ CRACK SEAL AND 5% DIGOUTS)	\$11,053
PALMER	010	PALMER COURT	ALEXANDER DRIVE	CULDESAC	82	AC	Residential/Local	2027	SLURRY SEAL (W/ CRACK SEAL AND 5% DIGOUTS)	\$10,413
PARKDR	010	PARK DRIVE	N ALMOND STREET	N WASHINGTON STREET	75	AC	Residential/Local	2027	SEAL CRACKS	\$590



City of Dixon
 171 S. 5th St
 Dixon, CA 95620
 (707) 678-7031

Needs - Treatment / Cost Details

Interest: 5.00%

Inflation: 5.00%

Printed:
 9/12/2023

St ID	Sec ID	Street Name	Beg Loc	End Loc	Treated PCI	Surface	Functional Class	Year	Treatment	Cost
PEARLP	010	PEARL PLACE	WIEGAND COURT	CULDESAC	84	AC	Residential/Local	2027	SLURRY SEAL (W/ CRACK SEAL AND 5% DIGOUTS)	\$5,351
PEDRIC	01OF01A	PEDRICK ROAD	UPPR TRACKS	500' N/O TRACKS	81	AC/AC	Collector	2027	SLURRY SEAL (W/ CRACK SEAL AND 5% DIGOUTS)	\$9,261
PEELCT	010	PEEL CT	WEST CHERRY ST	END	81	AC	Residential/Local	2027	SEAL CRACKS	\$66
PEMBRK	03OF05	PEMBROKE WAY	STRATFORD AVENUE	150' SOUTH OF FOUNTAIN WAY	89	AC/AC	Collector	2027	SLURRY SEAL (W/ CRACK SEAL AND 5% DIGOUTS)	\$9,138
PEMBRK	04OF05	PEMBROKE WAY	150' SOUTH OF FOUNTAIN WAY	BELL DR	79	AC	Collector	2027	SLURRY SEAL (W/ CRACK SEAL AND 5% DIGOUTS)	\$24,531
PEMBRK	05OF05	PEMBROKE WAY	BELL DR	REGENCY PARKWAY	77	AC	Collector	2027	SLURRY SEAL (W/ CRACK SEAL AND 5% DIGOUTS)	\$35,287
PETERSON	010	PETERSON LANE	CUNNINGHAM DRIVE	WOODVALE DRIVE	72	AC	Residential/Local	2027	SEAL CRACKS	\$426
PITTSC	01OF07A	PITT SCHOOL ROAD	SOUTH CITY LIMITS	2000' S/O HILLVIEW DRIVE	83	AC	Collector	2027	SLURRY SEAL (W/ CRACK SEAL AND 5% DIGOUTS)	\$48,937
PITTSC	01OF07B	PITT SCHOOL ROAD	2000' S/O HILLVIEW DRIVE	135' S/O HILLVIEW DRIVE	94	AC	Collector	2027	SLURRY SEAL (W/ CRACK SEAL AND 5% DIGOUTS)	\$107,110
PITTSC	02OF07	PITT SCHOOL ROAD	135' SOUTH OF HILLVIEW DRIVE	WEST A STREET	94	AC	Collector	2027	SLURRY SEAL (W/ CRACK SEAL AND 5% DIGOUTS)	\$69,377
PITTSC	04OF07	PITT SCHOOL ROAD	FAIRBANKS COURT	WALNUT RANCH APARTMENTS	87	AC/AC	Arterial	2027	SEAL CRACKS	\$344
PITTSC	06OF07	PITT SCHOOL ROAD	450' S. OF STRATFORD AVENUE	STRATFORD AVENUE	87	AC/AC	Arterial	2027	SEAL CRACKS	\$98



City of Dixon
 171 S. 5th St
 Dixon, CA 95620
 (707) 678-7031

Needs - Treatment / Cost Details

Interest: 5.00%

Inflation: 5.00%

Printed:
 9/12/2023

St ID	Sec ID	Street Name	Beg Loc	End Loc	Treated PCI	Surface	Functional Class	Year	Treatment	Cost
PITTSC	07OF07	PITT SCHOOL ROAD	STRATFORD AVENUE	NORTH CITY LIMITS	87	AC/AC	Arterial	2027	SEAL CRACKS	\$58
PLAZA	010	PLAZA COURT	GATEWAY DRIVE	CULDESAC	73	AC	Residential/Local	2027	SEAL CRACKS	\$431
PORTERST	020	PORTER STREET	PORTER ST SPLIT	SOUTH LINCOLN ST	81	AC	Arterial	2027	SLURRY SEAL (W/ CRACK SEAL AND 5% DIGOUTS)	\$125,717
PRESCT	010	PRESIDIO CT	GOLD ST	END	82	AC	Residential/Local	2027	SEAL CRACKS	\$92
PRESST	010	PRESIDIO ST	WEST CHERRY ST	GOLD STREET	82	AC	Residential/Local	2027	SEAL CRACKS	\$98
PRIDDYDR	010	PRIDDY DR	EAST D ST	EAST H ST	73	AC	Residential/Local	2027	SEAL CRACKS	\$820
PURDCT	10	PURDUE CT	SYRACUSE LN	END	88	AC	Residential/Local	2027	SEAL CRACKS	\$27
REGENCY	010	REGENCY PARKWAY	MADDEN DRIVE	N LINCOLN STREET	75	AC	Residential/Local	2027	SEAL CRACKS	\$179
REGINA	010	REGINA WAY	MARENDA DRIVE	WINFIELD STREET	80	AC	Residential/Local	2027	SEAL CRACKS	\$119
REHRMN	04OF04	REHRMANN DRIVE	EVANS RD	MARIPOSA DR	84	AC	Residential/Local	2027	SEAL CRACKS	\$113
RENNER	01OF03	RENNERT WAY	MARIPOSA DR	REHRMANN DR	83	AC	Residential/Local	2027	SEAL CRACKS	\$366
REVELLE	010	REVELLE DRIVE	FOLSOM DOWNS CIRCLE	VALLEY GLEN DRIVE	83	AC	Residential/Local	2027	SEAL CRACKS	\$390
REVELLEC	010	REVELLE COURT	FOLSOM DOWNS CIR	NORTH END	84	AC	Residential/Local	2027	SEAL CRACKS	\$55
ROHWER	010	ROHWER COURT	MARENDA DRIVE	CULDESAC	81	AC	Residential/Local	2027	SEAL CRACKS	\$92
ROSE WY	010	ROSE WAY	REHRMANN DR	LYND WY	79	AC	Residential/Local	2027	CAPE SEAL (W/ CRACK SEAL AND 5% DIGOUTS)	\$35,581
ROSEBER	010	ROSEBERRY COURT	ALEXANDER DRIVE	CULDESAC	81	AC	Residential/Local	2027	SLURRY SEAL (W/ CRACK SEAL AND 5% DIGOUTS)	\$10,413
RUSSEL	01OF01	RUSSELL LANE	ALEXANDER DRIVE	NORTH LINCOLN STREET	75	AC	Collector	2027	SLURRY SEAL (W/ CRACK SEAL AND 5% DIGOUTS)	\$8,619
RUTGWY	020	RUTGERS WAY	HARVARD DR	120 E/O COLUMBIA DR	88	AC	Residential/Local	2027	SEAL CRACKS	\$46



City of Dixon
 171 S. 5th St
 Dixon, CA 95620
 (707) 678-7031

Needs - Treatment / Cost Details

Interest: 5.00%

Inflation: 5.00%

Printed:
 9/12/2023

St ID	Sec ID	Street Name	Beg Loc	End Loc	Treated PCI	Surface	Functional Class	Year	Treatment	Cost
S4TH	01OF01	SOUTH FOURTH STREET	EAST MAYES STREET	EAST A STREET	88	AC	Residential/Local	2027	SEAL CRACKS	\$69
S5TH	01OF01	SOUTH FIFTH STREET	EAST MAYES STREET	EAST A STREET	88	AC	Residential/Local	2027	SEAL CRACKS	\$67
SADMS	01OF02	SOUTH ADAMS STREET	WEST CHESTNUT STREET	WEST WALNUT STREET	88	AC	Residential/Local	2027	SEAL CRACKS	\$73
SALMND	01OF02	SOUTH ALMOND STREET	PORTER STREET	MAYFAIR DRIVE	89	AC/AC	Collector	2027	SLURRY SEAL (W/ CRACK SEAL AND 5% DIGOUTS)	\$28,867
SALMND	02OF02	SOUTH ALMOND STREET	MAYFAIR DRIVE	WEST A STREET	84	AC/AC	Collector	2027	SLURRY SEAL (W/ CRACK SEAL AND 5% DIGOUTS)	\$38,090
SCHOONDR	005	SCHOONER RIDGE DR	REGENCY PKWY	GALLEON DR	82	AC	Residential/Local	2027	SLURRY SEAL (W/ CRACK SEAL AND 5% DIGOUTS)	\$5,931
SCHOONDR	015	SCHOONER RIDGE DR	GALLEON DR	STERN CT	87	AC	Residential/Local	2027	SLURRY SEAL (W/ CRACK SEAL AND 5% DIGOUTS)	\$21,099
SEIGHT	010	S EIGHTH STREET	E A STREET	S 7 STREET	88	AC	Residential/Local	2027	SEAL CRACKS	\$269
SIERRAD	010	SIERRA DR	N ALMOND ST	EAST END	73	AC	Residential/Local	2027	SEAL CRACKS	\$763
SJACKS	01OF02	SOUTH JACKSON STREET	WEST CHERRY STREET	WEST MAYES STREET	88	AC	Residential/Local	2027	SEAL CRACKS	\$296
SJACKS	02OF02	SOUTH JACKSON STREET	WEST MAYES STREET	WEST A STREET	88	AC/AC	Residential/Local	2027	SEAL CRACKS	\$75
SJEFFN	03OF03A	SOUTH JEFFERSON STREET	WEST WALNUT STREET	WEST BROADWAY STREET	89	AC/AC	Residential/Local	2027	SLURRY SEAL (W/ CRACK SEAL AND 5% DIGOUTS)	\$9,161
SJEFFN	03OF03B	SOUTH JEFFERSON STREET	WEST BROADWAY STREET	WEST MAYES STREET	88	AC/AC	Residential/Local	2027	SEAL CRACKS	\$75
SLINCN	01OF03B	SOUTH LINCOLN STREET	2000' S/O HILLVIEW DRIVE	175' S/O HILLVIEW DRIVE	93	AC	Residential/Local	2027	SLURRY SEAL (W/ CRACK SEAL AND 5% DIGOUTS)	\$39,793



City of Dixon
 171 S. 5th St
 Dixon, CA 95620
 (707) 678-7031

Needs - Treatment / Cost Details

Interest: 5.00%

Inflation: 5.00%

Printed:
 9/12/2023

St ID	Sec ID	Street Name	Beg Loc	End Loc	Treated PCI	Surface	Functional Class	Year	Treatment	Cost
SMITHC	010	SMITH COURT	FOLSOM DOWNS CIR	CULDESAC	84	AC	Residential/Local	2027	SEAL CRACKS	\$49
SPRUCE	005	SPRUCE STREET	MAYFAIR DR	524' S/O MAYFAIR DR	88	AC	Residential/Local	2027	SEAL CRACKS	\$95
SSEVEN	010	S SEVENTH STREET	E A STREET	S EIGHTH STREET	88	AC	Residential/Local	2027	SEAL CRACKS	\$224
STAGST	01A	STAGELEAF ST	MYRTLE BUSH LN	BLOSSOM WY	93	AC	Residential/Local	2027	SLURRY SEAL (W/ CRACK SEAL AND 5% DIGOUTS)	\$8,443
STEPHN	01OF01	STEPHEN STREET	WEST B STREET	WEST C STREET	88	AC	Residential/Local	2027	SEAL CRACKS	\$44
STERNCT	010	STERN CT	STERN DR	END CDS	82	AC	Residential/Local	2027	SLURRY SEAL (W/ CRACK SEAL AND 5% DIGOUTS)	\$6,339
STERNDR	010	STERN DR	SCHOONER RIDGE DR	STERN CT	86	AC	Residential/Local	2027	SLURRY SEAL (W/ CRACK SEAL AND 5% DIGOUTS)	\$20,419
STOLCT	10	ST OLAF CT	SYRACUSE LN	END	88	AC	Residential/Local	2027	SEAL CRACKS	\$27
SUNFWY	10	SUNFLOWER WAY	S. LINCOLN RD	SONGBIRD WAY	89	AC	Residential/Local	2027	SLURRY SEAL (W/ CRACK SEAL AND 5% DIGOUTS)	\$64,943
SUNFWY	20	SUNFLOWER WAY	SONGBIRD WY	EVANS RD	87	AC	Residential/Local	2027	SEAL CRACKS	\$263
SUNSDR	01	SUNSTAR DRIVE	BLOSSOM WAY	FIELDING WY	92	AC	Residential/Local	2027	SLURRY SEAL (W/ CRACK SEAL AND 5% DIGOUTS)	\$8,685
SWARCT	10	SWARTHMORE CT	SYRACUSE LN	END	88	AC	Residential/Local	2027	SEAL CRACKS	\$26
SWRPLT	01OF01	SEWER PLANT ROAD	PEDRICK ROAD	SEWER PLANT	87	AC/AC	Other	2027	SEAL CRACKS	\$101
SYCAMO	010	SYCAMORE DRIVE	HILLVIEW DRIVE	NORTH END	74	AC	Residential/Local	2027	SEAL CRACKS	\$340
SYRACULN	010	SYRACUSE LN	COLUMBIA DR	AMHURST AVE	87	AC	Residential/Local	2027	SEAL CRACKS	\$573
TOOHEY	010	TOOHEY COURT	BELDEN DRIVE	END	86	AC	Residential/Local	2027	SEAL CRACKS	\$36
TULACT	10	TULANE CT	SYRACUSE LN	END	88	AC	Residential/Local	2027	SEAL CRACKS	\$26
VAUGHN	01OF01	VAUGHN ROAD	NORTH FIRST STREET	EAST CITY LIMITS (UPRR)	87	AC	Arterial	2027	SEAL CRACKS	\$507



City of Dixon
 171 S. 5th St
 Dixon, CA 95620
 (707) 678-7031

Needs - Treatment / Cost Details

Interest: 5.00%

Inflation: 5.00%

Printed:
 9/12/2023

St ID	Sec ID	Street Name	Beg Loc	End Loc	Treated PCI	Surface	Functional Class	Year	Treatment	Cost
VENTUR	01OF03	VENTURA COURT	REHRMANN DR	CULDESAC	86	AC	Residential/Local	2027	SEAL CRACKS	\$66
VICTORDR	010	VICTORIA DR	VICTORIA CT	ORCHARD DR	82	AC	Residential/Local	2027	SEAL CRACKS	\$175
WAKECT	10	WAKE FOREST CT	SYRACUSE LN	END	88	AC	Residential/Local	2027	SEAL CRACKS	\$26
WALTONC	010	WALTON COURT	KINGSTON DRIVE	CULDESAC	81	AC	Residential/Local	2027	SLURRY SEAL (W/ CRACK SEAL AND 5% DIGOUTS)	\$4,912
WATSRW	005	WATSON RANCH WAY	PITT SCHOOL RD	N LINCOLN	88	AC	Residential/Local	2027	SEAL CRACKS	\$151
WCHERRY	03OF03	WEST CHERRY STREET	SOUTH JEFFERSON STREET	GOLD STREET	89	AC	Residential/Local	2027	SEAL CRACKS	\$155
WCHERRY	04OF03	WEST CHERRY STREET	GOLD ST	FOLSOM FAIR CIR	88	AC	Residential/Local	2027	SEAL CRACKS	\$270
WCHRRY	01OF03	WEST CHERRY STREET	160' W.OF SOUTH JACKSON STREET	SOUTH FIRST STREET	88	AC	Residential/Local	2027	SEAL CRACKS	\$120
WCHRRY	02OF03	WEST CHERRY STREET	SOUTH JEFFERSON STREET	160' W.OF SOUTH JACKSON STREET	88	AC	Residential/Local	2027	SEAL CRACKS	\$51
WCHSTN	02OF02	WEST CHESTNUT STREET	WEST END	SOUTH JACKSON STREET	88	AC	Residential/Local	2027	SEAL CRACKS	\$281
WESLCT	10	WESLEYAN CT	SYRACUSE LN	END	88	AC	Residential/Local	2027	SEAL CRACKS	\$26
WESTA	01OF05A	WEST A STREET	WEST CITY LIMITS	GATEWAY ROAD	85	AC/AC	Arterial	2027	SEAL CRACKS	\$74
WESTA	01OF05B	WEST A STREET	GATEWAY ROAD	EVANS ROAD	87	AC/AC	Arterial	2027	SEAL CRACKS	\$320
WESTA	01OF05C	WEST A STREET	EVANS ROAD	PITT SCHOOL ROAD	83	AC/AC	Arterial	2027	SEAL CRACKS	\$1,203
WESTA	03OF05	WEST A STREET	NORTH LINCOLN STREET	NORTH WASHINGTON STREET	87	AC/AC	Arterial	2027	SEAL CRACKS	\$291



City of Dixon
 171 S. 5th St
 Dixon, CA 95620
 (707) 678-7031

Needs - Treatment / Cost Details

Interest: 5.00%

Inflation: 5.00%

Printed:
 9/12/2023

St ID	Sec ID	Street Name	Beg Loc	End Loc	Treated PCI	Surface	Functional Class	Year	Treatment	Cost
WESTB	01OF04A	WEST B STREET	NORTH LINCOLN STREET	NORTH ALMOND STREET	82	AC/AC	Residential/Local	2027	SEAL CRACKS	\$481
WESTB	04OF04	WEST B STREET	NORTH JACKSON STREET	NORTH FIRST STREET	83	AC/AC	Residential/Local	2027	SEAL CRACKS	\$106
WESTC	03OF03	WEST C STREET	NORTH ADAMS STREET	NORTH JEFFERSON STREET	75	AC/AC	Residential/Local	2027	SEAL CRACKS	\$171
WESTE	02OF2B	WEST E STREET	53' WEST OF NORTH FIRST STREET	NORTH FIRST STREET	87	AC/AC	Residential/Local	2027	SEAL CRACKS	\$7
WESTF	01OF07	WEST F STREET	PITT SCHOOL ROAD	PETERSON LN	90	AC/AC	Residential/Local	2027	SLURRY SEAL (W/ CRACK SEAL AND 5% DIGOUTS)	\$12,148
WESTF	02OF07	WEST F STREET	PETERSON LN	NORTH LINCOLN STREET	90	AC/AC	Residential/Local	2027	SLURRY SEAL (W/ CRACK SEAL AND 5% DIGOUTS)	\$21,648
WESTF	03OF07	WEST F STREET	NORTH LINCOLN STREET	GLENSIDE DRIVE	89	AC/AC	Residential/Local	2027	SLURRY SEAL (W/ CRACK SEAL AND 5% DIGOUTS)	\$25,060
WESTF	04OF07	WEST F STREET	GLENSIDE DRIVE	NORTH ALMOND STREET	86	AC/AC	Residential/Local	2027	SLURRY SEAL (W/ CRACK SEAL AND 5% DIGOUTS)	\$5,365
WESTF	05OF07	WEST F STREET	NORTH ALMOND STREET	NORTH WASHINGTON STREET	90	AC/AC	Residential/Local	2027	SLURRY SEAL (W/ CRACK SEAL AND 5% DIGOUTS)	\$30,587
WESTF	07OF07	WEST F STREET	NORTH ADAMS STREET	NORTH FIRST STREET	93	AC/AC	Residential/Local	2027	SLURRY SEAL (W/ CRACK SEAL AND 5% DIGOUTS)	\$24,245
WESTH	03OF09	WEST H STREET	217' W.OF NORTH LINCOLN STREET	NORTH LINCOLN STREET	87	AC/AC	Collector	2027	SEAL CRACKS	\$26
WESTH	04OF09	WEST H STREET	NORTH LINCOLN STREET	MICHELE COURT	87	AC	Collector	2027	SEAL CRACKS	\$69



City of Dixon
 171 S. 5th St
 Dixon, CA 95620
 (707) 678-7031

Needs - Treatment / Cost Details

Interest: 5.00%

Inflation: 5.00%

Printed:
 9/12/2023

St ID	Sec ID	Street Name	Beg Loc	End Loc	Treated PCI	Surface	Functional Class	Year	Treatment	Cost
WESTH	09OF09	WEST H STREET	NORTH ADAMS STREET	NORTH FIRST STREET	87	AC	Collector	2027	SEAL CRACKS	\$66
WEYAND	010	WEYAND WAY	SOMMER DRIVE	STRATFORD AVENUE	88	AC	Residential/Local	2027	SEAL CRACKS	\$96
WHITING	010	WHITING COURT	WOODARD WAY	CULDESAC	81	AC	Residential/Local	2027	SEAL CRACKS	\$148
WIEGAN	010	WIEGAND WAY	AUSTIN DRIVE	REGENCY PARKWAY	84	AC	Residential/Local	2027	SLURRY SEAL (W/ CRACK SEAL AND 5% DIGOUTS)	\$49,388
WIEGANDC	010	WIEGAND COURT	AUSTIN DRIVE	CULDESAC	84	AC	Residential/Local	2027	SLURRY SEAL (W/ CRACK SEAL AND 5% DIGOUTS)	\$9,693
WILSON	010	WILSON COURT	WOODARD WAY	CULDESAC	79	AC	Residential/Local	2027	SEAL CRACKS	\$196
WINDMIDR	010	WINDMILL DR	VICTORIA DR	ORCHARD DR	81	AC	Residential/Local	2027	SEAL CRACKS	\$408
WINTUN	010	WINTUN COURT	MISTLER ST	CULDESAC	80	AC	Residential/Local	2027	SEAL CRACKS	\$62
WLNTPK	01OF01	WALNUT PARK AVENUE	NORTH FIFTH STREET	DOYLE LANE	88	AC	Residential/Local	2027	SEAL CRACKS	\$261
WMAYES	01OF01	WEST MAYES STREET	SOUTH JEFFERSON STREET	SOUTH FIRST STREET	88	AC	Residential/Local	2027	SEAL CRACKS	\$150
WOODARD	010	WOODARD WAY	EVANS ROAD	BRIANS WAY	82	AC	Residential/Local	2027	SEAL CRACKS	\$295
WWLNT	01OF01	WEST WALNUT STREET	DEAD END/GUARDRAIL	NORTH FIRST STREET	88	AC	Residential/Local	2027	SEAL CRACKS	\$254
YACHTSDR	010	YACHTSMAN COURT	ALWIN DR	END	86	AC	Residential/Local	2027	SLURRY SEAL (W/ CRACK SEAL AND 5% DIGOUTS)	\$6,044
YALEDR	010	YALE DR	COLLEGE WY	E PARK BLVD	88	AC	Residential/Local	2027	SEAL CRACKS	\$283
YEOMANCT	010	YEOMAN CT	STERN DR	END	75	AC	Residential/Local	2027	SLURRY SEAL (W/ CRACK SEAL AND 5% DIGOUTS)	\$4,346
ALMONDT	010	ALMONDTREE COURT	W H STREET	CULDESAC	81	AC	Residential/Local	2028	SEAL CRACKS	\$53
AMHUAV	010	AMHURST AVE	VANDERBILT DR	DUKE WAY	92	AC	Residential/Local	2028	SLURRY SEAL (W/ CRACK SEAL AND 5% DIGOUTS)	\$7,464



City of Dixon
 171 S. 5th St
 Dixon, CA 95620
 (707) 678-7031

Needs - Treatment / Cost Details

Interest: 5.00%

Inflation: 5.00%

Printed:
 9/12/2023

St ID	Sec ID	Street Name	Beg Loc	End Loc	Treated PCI	Surface	Functional Class	Year	Treatment	Cost
ARCHER	010	ARCHER PLACE	E A STREET	ARCHER PLACE	75	AC	Residential/Local	2028	SEAL CRACKS	\$610
ARIZCT	010	ARIZONA CT	FOLSOM FAIR CIRCLE	END	88	AC	Residential/Local	2028	SLURRY SEAL (W/ CRACK SEAL AND 5% DIGOUTS)	\$13,371
ARNOLD	010	ARNOLD COURT	COLLIER DRIVE	CULDESAC	88	AC	Residential/Local	2028	SEAL CRACKS	\$15
AUBRDR	020	AUTUMN BREEZE DRIVE	HARVEST WY	SOUTH LINCOLN STREET	91	AC	Residential/Local	2028	SLURRY SEAL (W/ CRACK SEAL AND 5% DIGOUTS)	\$17,593
BERKSHC	010	BERKSHIRE COURT	N ALMOND STREET	WEST END	88	AC	Residential/Local	2028	SEAL CRACKS	\$15
BERKSHIRE	010	BERKSHIRE DRIVE	N ALMOND STREET	AMESBURY DRIVE	88	AC	Residential/Local	2028	SEAL CRACKS	\$117
BIRCHWY	010	BIRCH WAY	S SEVENTH STREET	S EIGHTH STREET	88	AC	Residential/Local	2028	SEAL CRACKS	\$23
BOUNDS	010	BOUNDS DR	W H STREET	PITT SCHOOL ROAD	75	AC	Residential/Local	2028	SEAL CRACKS	\$455
BOWEN	010	BOWEN LANE	REHRMANN DRIVE	DUNN LANE	88	AC	Residential/Local	2028	SEAL CRACKS	\$86
BRUHNCT	010	BRUHN CT	NUDD WY	END	88	AC	Residential/Local	2028	SEAL CRACKS	\$15
CALMACE	010	CALMACE DRIVE	N ALMOND STREET	NEWGATE WAY	88	AC	Residential/Local	2028	SEAL CRACKS	\$131
CALMACEC	010	CALMACE COURT	N ALMOND STREET	WEST END	88	AC	Residential/Local	2028	SEAL CRACKS	\$28
CARP	010	CARPENTER COURT	REHRMANN DRIVE	CULDESAC	82	AC	Residential/Local	2028	SEAL CRACKS	\$111
CHARITY	010	CHARITY LANE	STRATFORD AVENUE	PARKGREEN DRIVE	76	AC	Residential/Local	2028	SEAL CRACKS	\$518
COLEMAN	010	COLEMAN DRIVE	JACOBS PLACE	REHRMANN DRIVE	88	AC	Residential/Local	2028	SEAL CRACKS	\$38
COLEMANCT	010	COLEMAN COURT	REHRMANN DR	END	80	AC	Residential/Local	2028	SEAL CRACKS	\$77
COLUMDR	020	COLUMBIA DR	RUTGERS WAY	VANDERBILT DR	92	AC	Residential/Local	2028	SLURRY SEAL (W/ CRACK SEAL AND 5% DIGOUTS)	\$4,754



City of Dixon
 171 S. 5th St
 Dixon, CA 95620
 (707) 678-7031

Needs - Treatment / Cost Details

Interest: 5.00%

Inflation: 5.00%

Printed:
 9/12/2023

St ID	Sec ID	Street Name	Beg Loc	End Loc	Treated PCI	Surface	Functional Class	Year	Treatment	Cost
COLUSA	010	COLUSA COURT	HUMBOLDT DRIVE	CULDESAC	88	AC	Residential/Local	2028	SEAL CRACKS	\$15
CUNNINGH	010	CUNNINGHAM DRIVE	PETERSON LANE	NANCY DRIVE	88	AC	Residential/Local	2028	SEAL CRACKS	\$39
DAILEY	010	DAILEY DR	BLOOM DRIVE	AHERN LANE	82	AC	Residential/Local	2028	SEAL CRACKS	\$393
DAILEYC	010	DAILEY CT	BLOOM DRIVE	CULDESAC	82	AC	Residential/Local	2028	SEAL CRACKS	\$119
DAWSON	010	DAWSON DRIVE	WEYAND WAY	PARKGREEN DRIVE	83	AC	Residential/Local	2028	SEAL CRACKS	\$598
DERBY	010	DERBY DR	BLOOM DRIVE	MANNING WAY	84	AC	Residential/Local	2028	SEAL CRACKS	\$85
DEVONSCT	010	DEVONSHIRE COURT	N ALMOND	END	88	AC	Residential/Local	2028	SEAL CRACKS	\$14
DEVONSH	010	DEVONSHIRE DRIVE	N ALMOND STREET	W H ST	88	AC	Residential/Local	2028	SEAL CRACKS	\$112
DOYLE	01OF02B	DOYLE LANE	202 N/O E A ST	EAST D STREET	88	AC	Residential/Local	2028	SEAL CRACKS	\$42
DUNCST	030	DUNCAN STREET	LEGION AVE (WEST)	LEGION AVE (EAST)	91	AC	Residential/Local	2028	SLURRY SEAL (W/ CRACK SEAL AND 5% DIGOUTS)	\$20,204
DUNLAP	010	DUNLAP CT	PHEASANT RUN DRIVE	CULDESAC	84	AC	Residential/Local	2028	SEAL CRACKS	\$158
EASTD	01OF01	EAST D STREET	NORTH FIFTH STREET	DOYLE LANE	88	AC	Residential/Local	2028	SEAL CRACKS	\$75
EBRDWY	01OF01	EAST BROADWAY STREET	SOUTH FIRST STREET	EAST END	88	AC	Residential/Local	2028	SEAL CRACKS	\$66
EMAYES	1AOF03	EAST MAYES STREET	SOUTH FIRST STREET	SOUTH SECOND STREET	88	AC	Residential/Local	2028	SEAL CRACKS	\$25
EVERGL	010	EVERGLADE WAY	SILVER RIDGE PLACE	CULDESAC	77	AC	Residential/Local	2028	CAPE SEAL (W/ CRACK SEAL AND 5% DIGOUTS)	\$10,433
FERRERO	010	FERRERO DR	PHEASANT RUN DRIVE	REED DRIVE	83	AC	Residential/Local	2028	SEAL CRACKS	\$421
FIELDER	010	FIELDER COURT	DAWSON DRIVE	CULDESAC	84	AC	Residential/Local	2028	SEAL CRACKS	\$47
FIELWY	02	FIELDING WAY	SUNFLOWER WY	STONECROP LN	94	AC	Residential/Local	2028	SLURRY SEAL (W/ CRACK SEAL AND 5% DIGOUTS)	\$2,994



City of Dixon
 171 S. 5th St
 Dixon, CA 95620
 (707) 678-7031

Needs - Treatment / Cost Details

Interest: 5.00%

Inflation: 5.00%

Printed:
 9/12/2023

St ID	Sec ID	Street Name	Beg Loc	End Loc	Treated PCI	Surface	Functional Class	Year	Treatment	Cost
FOLSOMF	020	FOLSOM FAIR CIRCLE	LEGION AVEUNE (EAST)	VALLEY GLEN DRIVE (EAST)	74	AC	Residential/Local	2028	SEAL CRACKS	\$666
FOSTER	010	FOSTER LANE	REHRMANN DRIVE	TAYLOR LANE	84	AC	Residential/Local	2028	SEAL CRACKS	\$128
FULLER	010	FULLER LANE	REHRMANN DRIVE	DUNN LANE	84	AC	Residential/Local	2028	SEAL CRACKS	\$128
GALLEON	010	GALLEON DRIVE	STERN DRIVE	SCHOONER RIDGE DRIVE	74	AC	Residential/Local	2028	SEAL CRACKS	\$169
GEORGIA	010	GEORGIA COURT	FERRERO DRIVE	CULDESAC	85	AC	Residential/Local	2028	SEAL CRACKS	\$38
GLENSDR	010	GLENSIDE DR	MERRILL DR	JEFFREY LN	85	AC	Residential/Local	2028	SEAL CRACKS	\$138
GOLDCT	01	GOLDFIELD COURT	NEIGHBORLY WY END		94	AC	Residential/Local	2028	SLURRY SEAL (W/ CRACK SEAL AND 5% DIGOUTS)	\$5,619
GOLDLN	01	GOLDFIELD LANE	NEIGHBORLY WY	PITT SCHOOL RD	94	AC	Residential/Local	2028	SLURRY SEAL (W/ CRACK SEAL AND 5% DIGOUTS)	\$12,734
GOVIWY	01	GOLDEN VIOLET WAY	STONECROP WY	END	94	AC	Residential/Local	2028	SLURRY SEAL (W/ CRACK SEAL AND 5% DIGOUTS)	\$9,717
HILLCREST	010	HILLCREST CIRCLE	HILLVIEW DRIVE	SOUTH END	88	AC	Residential/Local	2028	SEAL CRACKS	\$8
HILLHS	01OF01	HILLHOUSE STREET	WEST B STREET	WEST C STREET	88	AC	Residential/Local	2028	SEAL CRACKS	\$18
HILLVIEW	020	HILLVIEW DRIVE	S LINCOLN STREET	S ALMOND STREET	88	AC	Residential/Local	2028	SEAL CRACKS	\$100
HOPKINSD	010	HOPKINS DRIVE	PETERSON LANE	N LINCOLN STREET	83	AC	Residential/Local	2028	SEAL CRACKS	\$234
HUMBOL	010	HUMBOLDT DRIVE	N ALMOND STREET	TRINITY COURT	74	AC	Residential/Local	2028	SEAL CRACKS	\$413
IOWAST	010	IOWA CT	WEST CHERRY ST	END	88	AC	Residential/Local	2028	SLURRY SEAL (W/ CRACK SEAL AND 5% DIGOUTS)	\$8,319
JACOBS	010	JACOBS DRIVE	N LINCOLN STREET	WEST END	88	AC	Residential/Local	2028	SEAL CRACKS	\$87



City of Dixon
 171 S. 5th St
 Dixon, CA 95620
 (707) 678-7031

Needs - Treatment / Cost Details

Interest: 5.00%

Inflation: 5.00%

Printed:
 9/12/2023

St ID	Sec ID	Street Name	Beg Loc	End Loc	Treated PCI	Surface	Functional Class	Year	Treatment	Cost
JEFFREYL	010	JEFFREY LANE	YARDLEY DRIVE	GLENSIDE DRIVE	85	AC	Residential/Local	2028	SEAL CRACKS	\$199
JUNCT	01OF01	JUNE COURT	PARKGREEN DRIVE	EAST END	83	AC	Residential/Local	2028	SEAL CRACKS	\$181
JUSTINW	020	JUSTIN WAY	WATSON RANCH WAY	LINFORD LANE	88	AC	Residential/Local	2028	SEAL CRACKS	\$20
KNIGHT	010	KNIGHT COURT	PHEASANT RUN DRIVE	CULDESAC	83	AC	Residential/Local	2028	SEAL CRACKS	\$129
LAESPER	010	LA ESPERANZA DRIVE	N SECOND STREET	E D STREET	88	AC	Residential/Local	2028	SEAL CRACKS	\$62
LEGICT	010	LEGION CT	FOLSOM FAIR CIRCLE	END	88	AC	Residential/Local	2028	SLURRY SEAL (W/ CRACK SEAL AND 5% DIGOUTS)	\$9,579
LITER	010	LITER COURT	FERRERO DRIVE	CULDESAC	83	AC	Residential/Local	2028	SEAL CRACKS	\$69
LOTG	PKLOT	LOT C	W. A ST	N JACKSON	88	AC	Other	2028	SEAL CRACKS	\$11
MACDON	010	MACDONALD COURT	PITT SCHOOL ROAD	CULDESAC	86	AC	Residential/Local	2028	SEAL CRACKS	\$59
MADERA	010	MADERA DR	PHEASANT RUN DRIVE	INGRID DRIVE	83	AC	Residential/Local	2028	SEAL CRACKS	\$238
MANNING	010	MANNING WAY	BRIANS WAY	REHRMANN DRIVE	86	AC	Residential/Local	2028	SEAL CRACKS	\$168
MARKET	010	MARKET LANE	AVY LANE	PITT SCHOOL ROAD	84	AC	Residential/Local	2028	SEAL CRACKS	\$324
MCKENZIE	010	MCKENZIE DRIVE	N ALMOND STREET	NEWGATE WAY	82	AC	Residential/Local	2028	SEAL CRACKS	\$564
MECKENC	010	MCKENZIE COURT	N ALMOND ST	WEST END	86	AC	Residential/Local	2028	SEAL CRACKS	\$90
MERRILLCT	010	MERRILL COURT	N LINCOLN AVENUE	CULDESAC	81	AC	Residential/Local	2028	SEAL CRACKS	\$55
MICHELEC	010	MICHELE COURT	W H STREET	CULDESAC	83	AC	Residential/Local	2028	SEAL CRACKS	\$46
MISTLERC	010	MISTLER COURT	WOODARD WAY	CULDESAC	84	AC	Residential/Local	2028	SEAL CRACKS	\$38
MIWOK	010	MIWOK COURT	BRIANS WAY	CULDESAC	90	AC	Residential/Local	2028	SEAL CRACKS	\$20
MOINQUE	010	MONIQUE WAY	WEYAND WAY	SOMMER DRIVE	88	AC	Residential/Local	2028	SEAL CRACKS	\$63



City of Dixon
 171 S. 5th St
 Dixon, CA 95620
 (707) 678-7031

Needs - Treatment / Cost Details

Interest: 5.00%

Inflation: 5.00%

Printed:
 9/12/2023

St ID	Sec ID	Street Name	Beg Loc	End Loc	Treated PCI	Surface	Functional Class	Year	Treatment	Cost
N2ND	03OF05	NORTH SECOND STREET	EAST D STREET	268' W. OF LA ESPERANZA DRIVE	88	AC	Residential/Local	2028	SEAL CRACKS	\$55
N2ND	04OF05	NORTH SECOND STREET	EAST C STREET	EAST D STREET	88	AC	Residential/Local	2028	SEAL CRACKS	\$27
N3RD	01OF01	NORTH THIRD STREET	EAST A STREET	EAST C STREET	88	AC	Residential/Local	2028	SEAL CRACKS	\$56
NALMND	02OF02	NORTH ALMOND STREET	WEST H STREET	STRATFORD AVENUE	82	AC/AC	Collector	2028	SEAL CRACKS	\$630
NEIBWY	01A	NEIGHBORLY WAY	GOLDFIELD LN	STONECROP LN	94	AC	Residential/Local	2028	SLURRY SEAL (W/ CRACK SEAL AND 5% DIGOUTS)	\$5,527
NUDDWY	010	NUDD WAY	ALMA CT	E H ST	77	AC	Residential/Local	2028	SEAL CRACKS	\$254
PATWIN	010	PATWIN COURT	MARENDA DRIVE	CULDESAC	85	AC	Residential/Local	2028	SEAL CRACKS	\$72
PEELCT	010	PEEL CT	WEST CHERRY ST	END	87	AC	Residential/Local	2028	SLURRY SEAL (W/ CRACK SEAL AND 5% DIGOUTS)	\$4,457
PEGORD	010	PEGORD AVENUE	W A STREET	MARVIN WAY	88	AC	Residential/Local	2028	SEAL CRACKS	\$17
PETERS	010	PETERS AVENUE	MARVIN WAY	SOUTH END	88	AC	Residential/Local	2028	SEAL CRACKS	\$5
PITTSC	03OF07	PITT SCHOOL ROAD	WEST A STREET	FAIRBANKS COURT	84	AC	Arterial	2028	SEAL CRACKS	\$663
PKGRDR	020	PARKGREEN DRIVE	STRATFORD AVE.	SOMMER DR	88	AC	Residential/Local	2028	SEAL CRACKS	\$59
PREST	010	PRESIDIO CT	GOLD ST	END	88	AC	Residential/Local	2028	SLURRY SEAL (W/ CRACK SEAL AND 5% DIGOUTS)	\$6,489
PRESST	010	PRESIDIO ST	WEST CHERRY ST	GOLD STREET	88	AC	Residential/Local	2028	SLURRY SEAL (W/ CRACK SEAL AND 5% DIGOUTS)	\$6,941
PRESTON	010	PRESTON PLACE	COLEMAN DRIVE	CULDESAC	83	AC	Residential/Local	2028	SEAL CRACKS	\$109
PRINWY	010	PRINCETON WAY	VANDEBUILT DR	E. PARKWAY	92	AC	Residential/Local	2028	SLURRY SEAL (W/ CRACK SEAL AND 5% DIGOUTS)	\$13,073
REED	010	REED DR	PHEASANT RUN DRIVE	FERRERO DRIVE	83	AC	Residential/Local	2028	SEAL CRACKS	\$214



City of Dixon
 171 S. 5th St
 Dixon, CA 95620
 (707) 678-7031

Needs - Treatment / Cost Details

Interest: 5.00%

Inflation: 5.00%

Printed:
 9/12/2023

St ID	Sec ID	Street Name	Beg Loc	End Loc	Treated PCI	Surface	Functional Class	Year	Treatment	Cost
ROYELF	01OF01	ROYAL ELF COURT	PARKGREEN DRIVE	EAST END	82	AC	Residential/Local	2028	SEAL CRACKS	\$195
S2ND	01OF01	SOUTH SECOND STREET	EAST WALNUT STREET	EAST A STREET	88	AC	Residential/Local	2028	SEAL CRACKS	\$96
S3RD	01OF01	SOUTH THIRD STREET	SOUTH END	EAST A STREET	88	AC	Residential/Local	2028	SEAL CRACKS	\$98
SANBORN	010	SANBORN LANE	REHRMANN DRIVE	TAYLOR LANE	82	AC	Residential/Local	2028	SEAL CRACKS	\$148
SCHOONCT	010	SCHOONER RIDGE CT.	REGENCY PKWY	END	88	AC	Residential/Local	2028	SEAL CRACKS	\$63
SHASTA	010	SHASTA COURT	HUMBOLDT DRIVE	CULDESAC	88	AC	Residential/Local	2028	SEAL CRACKS	\$15
SIEVERS	010	SIEVERS WAY	S ALMOND STREET	CULDESAC	88	AC	Residential/Local	2028	SEAL CRACKS	\$34
SLINCN	01OF03A	SOUTH LINCOLN STREET	SOUTH CITY LIMITS	2000' S/O HILLVIEW DRIVE	88	AC	Residential/Local	2028	SEAL CRACKS	\$54
SOLANO	010	SOLANO DRIVE	N ADAMS STREET	CULDESAC	88	AC	Residential/Local	2028	SEAL CRACKS	\$14
SOMMDR	10	SOMMER DRIVE	WEYAND WY	PARKGREEN DR	88	AC	Residential/Local	2028	SEAL CRACKS	\$100
STONLN	01	STONECROP LANE	GOLDEN VIOLET WY	JOHNNY TUCK LN	94	AC	Residential/Local	2028	SLURRY SEAL (W/ CRACK SEAL AND 5% DIGOUTS)	\$21,553
SUNSET	01	SUNSET COURT	GOLDEN VIOLET WY	END	94	AC	Residential/Local	2028	SLURRY SEAL (W/ CRACK SEAL AND 5% DIGOUTS)	\$5,527
TAYLOR	010	TAYLOR LANE	FOSTER LANE	SANBORN LANE	83	AC	Residential/Local	2028	SEAL CRACKS	\$70
TIPTON	010	TIPTON COURT	FOLSOM FAIR CIR	CULDESAC	73	AC	Residential/Local	2028	SEAL CRACKS	\$105
TRINITY	010	TRINITY COURT	W F STREET	CULDESAC	88	AC	Residential/Local	2028	SEAL CRACKS	\$39
TUFTLN	010	TUFTS LANE	PRINCETON WY	COLUMBIA DR	92	AC	Residential/Local	2028	SLURRY SEAL (W/ CRACK SEAL AND 5% DIGOUTS)	\$16,829
VANDDR	010	VANDERBILT DRIVE	COLUMBIA DR	PRINCETON WY	92	AC	Residential/Local	2028	SLURRY SEAL (W/ CRACK SEAL AND 5% DIGOUTS)	\$13,739



City of Dixon
 171 S. 5th St
 Dixon, CA 95620
 (707) 678-7031

Needs - Treatment / Cost Details

Interest: 5.00%

Inflation: 5.00%

Printed:
 9/12/2023

St ID	Sec ID	Street Name	Beg Loc	End Loc	Treated PCI	Surface	Functional Class	Year	Treatment	Cost
VANDDR	020	VANDERBILT DRIVE	PRINCETON WY	AMHURST AV	92	AC	Residential/Local	2028	SLURRY SEAL (W/ CRACK SEAL AND 5% DIGOUTS)	\$12,455
VAZQUEZ	010	VAZQUEZ COURT	LA ESPERANZA DRIVE	CULDESAC	88	AC	Residential/Local	2028	SEAL CRACKS	\$11
VICTORCT	010	VICTORIA COURT	VICTORIA DR	END CDS	75	AC	Residential/Local	2028	SEAL CRACKS	\$150
WBRDWW	01OF02	WEST BROADWAY STREET	WEST END/ SOUTH ADAMS STREET	SOUTH JACKSON STREET	88	AC	Residential/Local	2028	SEAL CRACKS	\$67
WCHSTN	01OF02	WEST CHESTNUT STREET	SOUTH JACKSON STREET	SOUTH FIRST STREET	88	AC/AC	Residential/Local	2028	SEAL CRACKS	\$32
WDSTN	010	WEST D STREET NORTH	N ALMOND STREET	W D STREET SOUTH	84	AC	Residential/Local	2028	SEAL CRACKS	\$304
WDSTS	010	WEST D STREET SOUTH	N ALMOND STREET	W D STREET NORTH	76	AC	Residential/Local	2028	SEAL CRACKS	\$499
WESTB	01OF04B	WEST B STREET	NORTH ALMOND STREET	NORTH WASHINGTON STREET	88	AC/AC	Residential/Local	2028	SEAL CRACKS	\$113
WESTB	02OF04	WEST B STREET	NORTH WASHINGTON STREET	NORTH ADAMS STREET	84	AC/AC	Residential/Local	2028	SEAL CRACKS	\$93
WESTB	03OF04	WEST B STREET	NORTH ADAMS STREET	NORTH JEFFERSON STREET	85	AC/AC	Residential/Local	2028	SEAL CRACKS	\$86
WESTC	01OF03	WEST C STREET	NORTH ALMOND STREET	NORTH WASHINGTON STREET	86	AC/AC	Residential/Local	2028	SEAL CRACKS	\$209
WESTC	02OF03	WEST C STREET	NORTH WASHINGTON STREET	NORTH ADAMS STREET	84	AC/AC	Residential/Local	2028	SEAL CRACKS	\$84
WESTD	01OF03	WEST D STREET	WEST D STREET SOUTH	NORTH ADAMS STREET	88	AC/AC	Residential/Local	2028	SEAL CRACKS	\$48



City of Dixon
 171 S. 5th St
 Dixon, CA 95620
 (707) 678-7031

Needs - Treatment / Cost Details

Interest: 5.00%

Inflation: 5.00%

Printed:
 9/12/2023

St ID	Sec ID	Street Name	Beg Loc	End Loc	Treated PCI	Surface	Functional Class	Year	Treatment	Cost
WESTD	02OF03	WEST D STREET	NORTH ADAMS STREET	NORTH JEFFERSON STREET	88	AC	Residential/Local	2028	SEAL CRACKS	\$29
WESTD	03OF03	WEST D STREET	NORTH JEFFERSON STREET	NORTH JACKSON STREET	88	AC	Residential/Local	2028	SEAL CRACKS	\$16
WESTE	02OF2A	WEST E STREET	NORTH ADAMS STREET	53' WEST OF NORTH FIRST STREET	88	AC/AC	Residential/Local	2028	SEAL CRACKS	\$87
WESTH	05OF09	WEST H STREET	MICHELE COURT	NORTH ALMOND STREET	100	AC	Collector	2028	THICK AC OL 3" W/ FABRIC (10% DIGOUTS)	\$210,039
WEYAND	020	WEYAND WAY	STRATFORD AVENUE	PARKGREEN DRIVE	83	AC	Residential/Local	2028	SEAL CRACKS	\$491
WOODMA	010	WOODMAN WAY	STRATFORD AVENUE	CHARITY LANE	86	AC	Residential/Local	2028	SEAL CRACKS	\$176
YARDLEYD	010	YARDLEY DRIVE	JEFFREY LANE	WOODVALE DRIVE	84	AC	Residential/Local	2028	SEAL CRACKS	\$65
ACKLEY	010	ACKLEY COURT	FOLSOM FAIR CIRCLE	CULDESAC	74	AC	Residential/Local	2029	SEAL CRACKS	\$108
ALMONDT	010	ALMONDTREE COURT	W H STREET	CULDESAC	87	AC	Residential/Local	2029	SLURRY SEAL (W/ CRACK SEAL AND 5% DIGOUTS)	\$3,494
ARLINGTONC	010	ARLINGTON CT	FOLSOM FAIR CIR	END	89	AC	Residential/Local	2029	SEAL CRACKS	\$67
BATAVI	01OF02	BATAVIA ROAD	595' SOUTH OF I-80 EB RAMPS	SOUTH CITY LIMITS	85	AC	Residential/Local	2029	SEAL CRACKS	\$320
BAYLORWY	010	BAYLOR WY	HERITAGE LN	CORNELL CT	91	AC	Residential/Local	2029	SLURRY SEAL (W/ CRACK SEAL AND 5% DIGOUTS)	\$13,577
BELLODR	010A	BELLO DRIVE	BELDEN DRIVE	FOLSOM DOWNS CIRCLE (EAST)	74	AC	Residential/Local	2029	SEAL CRACKS	\$991



City of Dixon
 171 S. 5th St
 Dixon, CA 95620
 (707) 678-7031

Needs - Treatment / Cost Details

Interest: 5.00%

Inflation: 5.00%

Printed:
 9/12/2023

St ID	Sec ID	Street Name	Beg Loc	End Loc	Treated PCI	Surface	Functional Class	Year	Treatment	Cost
BLOOLN	01	BLOOMFIELD LANE	BLUEBIRD DR	MEADOWLARK LN	94	AC	Residential/Local	2029	SLURRY SEAL (W/ CRACK SEAL AND 5% DIGOUTS)	\$5,851
BOWEN	010	BOWEN LANE	REHRMANN DRIVE	DUNN LANE	93	AC	Residential/Local	2029	SLURRY SEAL (W/ CRACK SEAL AND 5% DIGOUTS)	\$9,913
CARP	010	CARPENTER COURT	REHRMANN DRIVE	CULDESAC	89	AC	Residential/Local	2029	SLURRY SEAL (W/ CRACK SEAL AND 5% DIGOUTS)	\$8,124
COLEMANCT	010	COLEMAN COURT	REHRMANN DR	END	86	AC	Residential/Local	2029	SLURRY SEAL (W/ CRACK SEAL AND 5% DIGOUTS)	\$4,767
CORNELCT	010	CORNELL CT	DARTMOUTH CIR	END	91	AC	Residential/Local	2029	SLURRY SEAL (W/ CRACK SEAL AND 5% DIGOUTS)	\$24,958
COUNTFDR	010	COUNTRY FAIR DR	S FIRST ST	END	76	AC	Residential/Local	2029	SEAL CRACKS	\$626
DAILEY	010	DAILEY DR	BLOOM DRIVE	AHERN LANE	88	AC	Residential/Local	2029	SLURRY SEAL (W/ CRACK SEAL AND 5% DIGOUTS)	\$27,781
DAILEYC	010	DAILEY CT	BLOOM DRIVE	CULDESAC	88	AC	Residential/Local	2029	SLURRY SEAL (W/ CRACK SEAL AND 5% DIGOUTS)	\$8,317
DARTMOCIR	010	DARTMOUTH CIR	CORNELL CT	CORNELL CT	91	AC	Residential/Local	2029	SLURRY SEAL (W/ CRACK SEAL AND 5% DIGOUTS)	\$22,463
DAWSON	010	DAWSON DRIVE	WEYAND WAY	PARKGREEN DRIVE	89	AC	Residential/Local	2029	SLURRY SEAL (W/ CRACK SEAL AND 5% DIGOUTS)	\$47,421
DERBY	010	DERBY DR	BLOOM DRIVE	MANNING WAY	90	AC	Residential/Local	2029	SLURRY SEAL (W/ CRACK SEAL AND 5% DIGOUTS)	\$7,238
DUNLAP	010	DUNLAP CT	PHEASANT RUN DRIVE	CULDESAC	90	AC	Residential/Local	2029	SLURRY SEAL (W/ CRACK SEAL AND 5% DIGOUTS)	\$12,573



City of Dixon
 171 S. 5th St
 Dixon, CA 95620
 (707) 678-7031

Needs - Treatment / Cost Details

Interest: 5.00%

Inflation: 5.00%

Printed:
 9/12/2023

St ID	Sec ID	Street Name	Beg Loc	End Loc	Treated PCI	Surface	Functional Class	Year	Treatment	Cost
DUNN	010	DUNN LN	BOWEN LANE	FULLER LANE	90	AC	Residential/Local	2029	SLURRY SEAL (W/ CRACK SEAL AND 5% DIGOUTS)	\$5,489
EASTC	02OF03	EAST C STREET	NORTH FOURTH STREET	NORTH FIFTH STREET	81	AC/AC	Collector	2029	SEAL CRACKS	\$203
EASTC	03OF03	EAST C STREET	NORTH FIFTH STREET	DOYLE LANE	87	AC	Residential/Local	2029	SEAL CRACKS	\$322
FERRERO	010	FERRERO DR	PHEASANT RUN DRIVE	REED DRIVE	89	AC	Residential/Local	2029	SLURRY SEAL (W/ CRACK SEAL AND 5% DIGOUTS)	\$33,195
FIELDER	010	FIELDER COURT	DAWSON DRIVE	CULDESAC	90	AC	Residential/Local	2029	SLURRY SEAL (W/ CRACK SEAL AND 5% DIGOUTS)	\$3,894
FORD	01OF01	FORD WAY	NORTH FIRST STREET	EAST END	76	AC	Residential/Local	2029	SEAL CRACKS	\$408
FOSTER	010	FOSTER LANE	REHRMANN DRIVE	TAYLOR LANE	90	AC	Residential/Local	2029	SLURRY SEAL (W/ CRACK SEAL AND 5% DIGOUTS)	\$10,663
FULLER	010	FULLER LANE	REHRMANN DRIVE	DUNN LANE	90	AC	Residential/Local	2029	SLURRY SEAL (W/ CRACK SEAL AND 5% DIGOUTS)	\$10,663
GEORGIA	010	GEORGIA COURT	FERRERO DRIVE	CULDESAC	91	AC	Residential/Local	2029	SLURRY SEAL (W/ CRACK SEAL AND 5% DIGOUTS)	\$3,385
GIFFITHCT	010	GRIFFITH DRIVE	GRIFFITH DR	END CDS	74	AC	Residential/Local	2029	SEAL CRACKS	\$93
GLENSDR	010	GLENSIDE DR	MERRILL DR	JEFFREY LN	91	AC	Residential/Local	2029	SLURRY SEAL (W/ CRACK SEAL AND 5% DIGOUTS)	\$12,429
GREEN	010	GREEN DR	BOUNDS DRIVE	DITMAR DRIVE	76	AC	Residential/Local	2029	SEAL CRACKS	\$152
HARVARD DR	01OF01	HARVARD DRIVE	EAST PARKWAY BLVD	COLLEGE WAY	83	AC	Collector	2029	SLURRY SEAL (W/ CRACK SEAL AND 5% DIGOUTS)	\$65,090
HARVWY	01	HARVEST WAY	SUNFLOWER WAY	LAVENDER WAY	88	AC	Residential/Local	2029	SEAL CRACKS	\$82



City of Dixon
 171 S. 5th St
 Dixon, CA 95620
 (707) 678-7031

Needs - Treatment / Cost Details

Interest: 5.00%

Inflation: 5.00%

Printed:
 9/12/2023

St ID	Sec ID	Street Name	Beg Loc	End Loc	Treated PCI	Surface	Functional Class	Year	Treatment	Cost
HERITAGECT	010	HERITAGE CT	WINDMILL DR	END CDS	76	AC	Residential/Local	2029	SEAL CRACKS	\$193
HERITALN	010	HERITAGE LN	SOUTH FIRST ST	END	91	AC	Residential/Local	2029	SLURRY SEAL (W/ CRACK SEAL AND 5% DIGOUTS)	\$54,902
HOPKINS D	010	HOPKINS DRIVE	PETERSON LANE	N LINCOLN STREET	89	AC	Residential/Local	2029	SLURRY SEAL (W/ CRACK SEAL AND 5% DIGOUTS)	\$18,327
HUUMLN	01	HUMMINGBIRD LANE	BLUEBIRD DR	MEADOWLARK LN	94	AC	Residential/Local	2029	SLURRY SEAL (W/ CRACK SEAL AND 5% DIGOUTS)	\$5,851
JEFFREY L	010	JEFFREY LANE	YARDLEY DRIVE	GLENSIDE DRIVE	91	AC	Residential/Local	2029	SLURRY SEAL (W/ CRACK SEAL AND 5% DIGOUTS)	\$17,844
JUNECT	01OF01	JUNE COURT	PARKGREEN DRIVE	EAST END	89	AC	Residential/Local	2029	SLURRY SEAL (W/ CRACK SEAL AND 5% DIGOUTS)	\$13,651
JUNOCT	010	JUNO CT	GOLD ST	END	89	AC	Residential/Local	2029	SEAL CRACKS	\$44
KINGSC	01OF03	KINGS COURT	RENNERT WAY	CULDESAC	75	AC	Residential/Local	2029	SEAL CRACKS	\$225
KNIGHT	010	KNIGHT COURT	PHEASANT RUN DRIVE	CULDESAC	89	AC	Residential/Local	2029	SLURRY SEAL (W/ CRACK SEAL AND 5% DIGOUTS)	\$9,534
LAVELN	01	LAVENDER LANE	PITT SCHOOL	HARVEST WAY	88	AC	Residential/Local	2029	SEAL CRACKS	\$94
LITER	010	LITER COURT	FERRERO DRIVE	CULDESAC	89	AC	Residential/Local	2029	SLURRY SEAL (W/ CRACK SEAL AND 5% DIGOUTS)	\$5,416
MACDON	010	MACDONALD COURT	PITT SCHOOL ROAD	CULDESAC	91	AC	Residential/Local	2029	SLURRY SEAL (W/ CRACK SEAL AND 5% DIGOUTS)	\$5,658
MADERA	010	MADERA DR	PHEASANT RUN DRIVE	INGRID DRIVE	89	AC	Residential/Local	2029	SLURRY SEAL (W/ CRACK SEAL AND 5% DIGOUTS)	\$17,646
MANNING	010	MANNING WAY	BRIANS WAY	REHRMANN DRIVE	91	AC	Residential/Local	2029	SLURRY SEAL (W/ CRACK SEAL AND 5% DIGOUTS)	\$16,048



City of Dixon
 171 S. 5th St
 Dixon, CA 95620
 (707) 678-7031

Needs - Treatment / Cost Details

Interest: 5.00%

Inflation: 5.00%

Printed:
 9/12/2023

St ID	Sec ID	Street Name	Beg Loc	End Loc	Treated PCI	Surface	Functional Class	Year	Treatment	Cost
MARKET	010	MARKET LANE	AVY LANE	PITT SCHOOL ROAD	90	AC	Residential/Local	2029	SLURRY SEAL (W/ CRACK SEAL AND 5% DIGOUTS)	\$26,955
MCKENZIE	010	MCKENZIE DRIVE	N ALMOND STREET	NEWGATE WAY	89	AC	Residential/Local	2029	SLURRY SEAL (W/ CRACK SEAL AND 5% DIGOUTS)	\$41,131
MEADLK	01	MEADOWLARK LANE	BLOOMFIELD LN	HUMMINGBIRD LN	94	AC	Residential/Local	2029	SLURRY SEAL (W/ CRACK SEAL AND 5% DIGOUTS)	\$12,960
MECKENC	010	MCKENZIE COURT	N ALMOND ST	WEST END	92	AC	Residential/Local	2029	SLURRY SEAL (W/ CRACK SEAL AND 5% DIGOUTS)	\$8,885
MERRILLCT	010	MERRILL COURT	N LINCOLN AVENUE	CULDESAC	87	AC	Residential/Local	2029	SLURRY SEAL (W/ CRACK SEAL AND 5% DIGOUTS)	\$3,794
MICHELEC	010	MICHELE COURT	W H STREET	CULDESAC	89	AC	Residential/Local	2029	SLURRY SEAL (W/ CRACK SEAL AND 5% DIGOUTS)	\$3,494
MISTLERC	010	MISTLER COURT	WOODARD WAY	CULDESAC	90	AC	Residential/Local	2029	SLURRY SEAL (W/ CRACK SEAL AND 5% DIGOUTS)	\$3,192
MORNPL N7TH	010 01OF01	MORNINGSIDE PLACE NORTH SEVENTH STREET	GLENWOOD WY EAST C STREET	DAYBREAK AV EAST D STREET	90 77	AC AC/AC	Residential/Local Residential/Local	2029 2029	SEAL CRACKS SEAL CRACKS	\$37 \$154
NALMND	02OF02	NORTH ALMOND STREET	WEST H STREET	STRATFORD AVENUE	88	AC/AC	Collector	2029	SLURRY SEAL (W/ CRACK SEAL AND 5% DIGOUTS)	\$52,899
NANCYDR	010	NANCY DRIVE	W H STREET	CUNNINGHAM DRIVE	76	AC	Residential/Local	2029	SEAL CRACKS	\$114
NLINCN	03OF08	NORTH LINCOLN STREET	WEST H STREET	357' SOUTH OF STRATFORD AVENUE	100	AC	Collector	2029	THICK AC OL 3" W/ FABRIC (10% DIGOUTS)	\$691,872
OMAHACT	010	OMAHA CT	GOLD ST	END	89	AC	Residential/Local	2029	SEAL CRACKS	\$44



City of Dixon
 171 S. 5th St
 Dixon, CA 95620
 (707) 678-7031

Needs - Treatment / Cost Details

Interest: 5.00%

Inflation: 5.00%

Printed:
 9/12/2023

St ID	Sec ID	Street Name	Beg Loc	End Loc	Treated PCI	Surface	Functional Class	Year	Treatment	Cost
PATWIN	010	PATWIN COURT	MARENDA DRIVE	CULDESAC	90	AC	Residential/Local	2029	SLURRY SEAL (W/ CRACK SEAL AND 5% DIGOUTS)	\$6,286
PEACT	010	PEACHTREE COURT	CAMELIA DR	END	88	AC	Residential/Local	2029	SEAL CRACKS	\$43
PHEAS	02OF02	PHEASANT RUN DRIVE	190' NORTH OF INGRID	WINFIELD STREET	85	AC	Collector	2029	SLURRY SEAL (W/ CRACK SEAL AND 5% DIGOUTS)	\$47,124
PITTSC	03OF07	PITT SCHOOL ROAD	WEST A STREET	FAIRBANKS COURT	89	AC	Arterial	2029	SLURRY SEAL (W/ CRACK SEAL AND 5% DIGOUTS)	\$62,916
PRESTON	010	PRESTON PLACE	COLEMAN DRIVE	CULDESAC	89	AC	Residential/Local	2029	SLURRY SEAL (W/ CRACK SEAL AND 5% DIGOUTS)	\$8,536
REED	010	REED DR	PHEASANT RUN DRIVE	FERRERO DRIVE	89	AC	Residential/Local	2029	SLURRY SEAL (W/ CRACK SEAL AND 5% DIGOUTS)	\$15,909
REHRMN	03OF04	REHRMANN DRIVE	PITT SCHOOL ROAD	NORTH LINCOLN STREET	100	AC	Collector	2029	THICK AC OL 3" W/ FABRIC (10% DIGOUTS)	\$647,841
ROYELF	01OF01	ROYAL ELF COURT	PARKGREEN DRIVE	EAST END	88	AC	Residential/Local	2029	SLURRY SEAL (W/ CRACK SEAL AND 5% DIGOUTS)	\$13,976
RUTGWY	010	RUTGERS WAY	DARTMOUTH CIR	HARVARD DR	91	AC	Residential/Local	2029	SLURRY SEAL (W/ CRACK SEAL AND 5% DIGOUTS)	\$2,140
SANBORN	010	SANBORN LANE	REHRMANN DRIVE	TAYLOR LANE	88	AC	Residential/Local	2029	SLURRY SEAL (W/ CRACK SEAL AND 5% DIGOUTS)	\$10,663
SEQUOIA	010	SEQUOIA WAY	BRIANS WAY	PHEASANT RUN DRIVE	90	AC	Residential/Local	2029	SLURRY SEAL (W/ CRACK SEAL AND 5% DIGOUTS)	\$12,766
SJEFFN	01OF03	SOUTH JEFFERSON STREET	WEST CHERRY STREET	WEST CHESTNUT STREET	88	AC	Residential/Local	2029	SEAL CRACKS	\$85



City of Dixon
 171 S. 5th St
 Dixon, CA 95620
 (707) 678-7031

Needs - Treatment / Cost Details

Interest: 5.00%

Inflation: 5.00%

Printed:
 9/12/2023

St ID	Sec ID	Street Name	Beg Loc	End Loc	Treated PCI	Surface	Functional Class	Year	Treatment	Cost
SJEFFN	02OF03	SOUTH JEFFERSON STREET	WEST CHESTNUT STREET	WEST WALNUT STREET	88	AC	Residential/Local	2029	SEAL CRACKS	\$86
SLINCN	02OF03	SOUTH LINCOLN STREET	175' SOUTH OF HILLVIEW DRIVE	SILVER RIDGE PLACE	75	AC/AC	Collector	2029	SEAL CRACKS	\$416
SLINCN	03OF03	SOUTH LINCOLN STREET	SILVER RIDGE PLACE	WEST A STREET	75	AC/AC	Collector	2029	SEAL CRACKS	\$364
STRTFD	01OF05	STRATFORD AVENUE	PITT SCHOOL ROAD	NORTH LINCOLN STREET	76	AC/AC	Collector	2029	SEAL CRACKS	\$685
TAYLOR	010	TAYLOR LANE	FOSTER LANE	SANBORN LANE	89	AC	Residential/Local	2029	SLURRY SEAL (W/ CRACK SEAL AND 5% DIGOUTS)	\$5,561
UTAHCT	010	UTAH CT	FOLSOM FAIR CIR	END	89	AC	Residential/Local	2029	SEAL CRACKS	\$69
WDSTN	010	WEST D STREET NORTH	N ALMOND STREET	W D STREET SOUTH	90	AC	Residential/Local	2029	SLURRY SEAL (W/ CRACK SEAL AND 5% DIGOUTS)	\$25,358
WESTB	02OF04	WEST B STREET	NORTH WASHINGTON STREET	NORTH ADAMS STREET	90	AC/AC	Residential/Local	2029	SLURRY SEAL (W/ CRACK SEAL AND 5% DIGOUTS)	\$9,013
WESTB	03OF04	WEST B STREET	NORTH ADAMS STREET	NORTH JEFFERSON STREET	91	AC/AC	Residential/Local	2029	SLURRY SEAL (W/ CRACK SEAL AND 5% DIGOUTS)	\$10,249
WESTC	01OF03	WEST C STREET	NORTH ALMOND STREET	NORTH WASHINGTON STREET	92	AC/AC	Residential/Local	2029	SLURRY SEAL (W/ CRACK SEAL AND 5% DIGOUTS)	\$34,059
WESTC	02OF03	WEST C STREET	NORTH WASHINGTON STREET	NORTH ADAMS STREET	90	AC/AC	Residential/Local	2029	SLURRY SEAL (W/ CRACK SEAL AND 5% DIGOUTS)	\$7,862
WESTE	01OF02	WEST E STREET	NORTH WASHINGTON STREET	NORTH ADAMS STREET	75	AC/AC	Residential/Local	2029	SEAL CRACKS	\$189



City of Dixon
 171 S. 5th St
 Dixon, CA 95620
 (707) 678-7031

Needs - Treatment / Cost Details

Interest: 5.00%

Inflation: 5.00%

Printed:
 9/12/2023

St ID	Sec ID	Street Name	Beg Loc	End Loc	Treated PCI	Surface	Functional Class	Year	Treatment	Cost
WESTF	06OF07	WEST F STREET	NORTH WASHINGTON STREET	NORTH ADAMS STREET	76	AC/AC	Residential/Local	2029	SEAL CRACKS	\$191
WESTH	01OF09	WEST H STREET	EVANS ROAD	PITT SCHOOL ROAD	83	AC	Collector	2029	SLURRY SEAL (W/ CRACK SEAL AND 5% DIGOUTS)	\$76,659
WEYAND	020	WEYAND WAY	STRATFORD AVENUE	PARKGREEN DRIVE	89	AC	Residential/Local	2029	SLURRY SEAL (W/ CRACK SEAL AND 5% DIGOUTS)	\$36,988
WINDFIEL	010	WINFIELD ST	MARENDIA DRIVE	REGINA WAY	90	AC	Residential/Local	2029	SLURRY SEAL (W/ CRACK SEAL AND 5% DIGOUTS)	\$23,860
WOODMA	010	WOODMAN WAY	STRATFORD AVENUE	CHARITY LANE	92	AC	Residential/Local	2029	SLURRY SEAL (W/ CRACK SEAL AND 5% DIGOUTS)	\$17,171
YARDLEYD	010	YARDLEY DRIVE	JEFFREY LANE	WOODVALE DRIVE	90	AC	Residential/Local	2029	SLURRY SEAL (W/ CRACK SEAL AND 5% DIGOUTS)	\$5,489
2NDEB	PKLOT	MUNICIPAL LOT-SECOND/B	ENTIRE LOT	ENTIRE LOT	85	AC/AC	Other	2030	SEAL CRACKS	\$99
ABRCT	010	ABRAHAM COURT	ALEXANDER DR	END	82	AC	Residential/Local	2030	SEAL CRACKS	\$83
AFTON	010	AFTON WAY	FOUNTAIN WAY	STRATFORD AVENUE	85	AC	Residential/Local	2030	SEAL CRACKS	\$168
AHERN	010	AHERN LN	REHRMANN DR	DAILEY DR	80	AC/AC	Residential/Local	2030	SEAL CRACKS	\$205
ALEXANC	010	ALEXANDER COURT	RUSSELL LANE	CULDESAC	81	AC	Residential/Local	2030	SEAL CRACKS	\$288
ALEXAND	010	ALEXANDER DRIVE	RUSSELL LN	AUSTIN DRIVE	83	AC	Residential/Local	2030	SEAL CRACKS	\$319
ALWIN	005	ALWIN DRIVE	AUSTIN DRIVE	YACHTSMAN CT	83	AC	Residential/Local	2030	SEAL CRACKS	\$130
ALWIN	015	ALWIN DRIVE	YACHTSMAN CT	FULMOR DR	81	AC	Residential/Local	2030	SEAL CRACKS	\$263
AMESBURY	010	AMESBURY DRIVE	N ALMOND STREET	NEWGATE WAY	85	AC	Residential/Local	2030	SEAL CRACKS	\$522
ANCHORCT	010	ANCHOR CT	REGENCY PARKWAY	END	84	AC	Residential/Local	2030	SEAL CRACKS	\$64
APRICT	01A	APRICOT COURT	FOXTRACE LN	END	88	AC	Residential/Local	2030	SEAL CRACKS	\$96



City of Dixon
 171 S. 5th St
 Dixon, CA 95620
 (707) 678-7031

Needs - Treatment / Cost Details

Interest: 5.00%

Inflation: 5.00%

Printed:
 9/12/2023

St ID	Sec ID	Street Name	Beg Loc	End Loc	Treated PCI	Surface	Functional Class	Year	Treatment	Cost
APRILN	01A	APRICOT LANE	FOXTRACE LN	SUNSTAR DR	88	AC	Residential/Local	2030	SEAL CRACKS	\$115
AUGUST	010	AUGUSTA COURT	ALEXANDER DRIVE	CULDESAC	83	AC	Residential/Local	2030	SEAL CRACKS	\$63
AUSTIN	010	AUSTIN DRIVE	WIEGAND WAY	FOUNTAIN WAY	82	AC	Residential/Local	2030	SEAL CRACKS	\$758
BATAVI	01OF02	BATAVIA ROAD	595' SOUTH OF I- 80 EB RAMPS	SOUTH CITY LIMITS	91	AC	Residential/Local	2030	SLURRY SEAL (W/ CRACK SEAL AND 5% DIGOUTS)	\$29,602
BATAVI	02OF02	BATAVIA ROAD	1-80 EB RAMPS	595' SOUTH OF I-80 EB RAMPS	85	AC	Residential/Local	2030	SEAL CRACKS	\$186
BELDEN	010	BELDEN COURT	FOLSOM DOWNS CIRCLE	CULDESAC	78	AC	Residential/Local	2030	SEAL CRACKS	\$73
BELDEND	010	BELDEN DRIVE	WEST END	FOLSOM DOWNS CIR	81	AC	Residential/Local	2030	SEAL CRACKS	\$351
BELLDR	010	BELL DRIVE	AUSTIN DRIVE	PEMBROKE WAY	84	AC	Residential/Local	2030	SEAL CRACKS	\$270
BELLODR	010B	BELLO DRIVE	FOLSON DOWNS CIRCLE (EAST)	GRIFFITH DR	81	AC	Residential/Local	2030	SEAL CRACKS	\$430
BLOOM	010	BLOOM DR	DERBY DRIVE	REHRMANN DRIVE	81	AC	Residential/Local	2030	SEAL CRACKS	\$144
BRIANSC	010	BRIANS CT	WOODARD WAY	CULDESAC	78	AC	Residential/Local	2030	SEAL CRACKS	\$211
BRIANSWY	020	BRIANS WAY	W H STREET	WINFIELD STREET	81	AC	Residential/Local	2030	SEAL CRACKS	\$80
BRISTOL	010	BRISTOL COURT	REGENCY PARKWAY	CULDESAC	76	AC	Residential/Local	2030	SEAL CRACKS	\$244
BUSPRK	01OF01	BUSINESS PARK DRIVE	EAST H STREET	INDUSTRIAL WAY	83	AC	Collector	2030	SEAL CRACKS	\$1,294
CAGLECT	010	CAGLE COURT	REVELLE DR	END CDS	83	AC	Residential/Local	2030	SEAL CRACKS	\$83
CEDAR	010	CEDAR PLACE	S SEVENTH STREET	CULDESAC	85	AC	Residential/Local	2030	SEAL CRACKS	\$49
CHLOT1	PKLOT	PARKING LOT-CITY HALL LOT	PARKING LOT	PARKING LOT	87	AC	Other	2030	SEAL CRACKS	\$172
CLIPCT	010	CLIPPER CT	WIEGAND WAY	END CDS	81	AC	Residential/Local	2030	SEAL CRACKS	\$132
COLLEGEW	010	COLLEGE WAY	HARVARD WAY	ROUNDAABOUT	87	AC	Residential/Local	2030	SEAL CRACKS	\$450



City of Dixon
 171 S. 5th St
 Dixon, CA 95620
 (707) 678-7031

Needs - Treatment / Cost Details

Interest: 5.00%

Inflation: 5.00%

Printed:
 9/12/2023

St ID	Sec ID	Street Name	Beg Loc	End Loc	Treated PCI	Surface	Functional Class	Year	Treatment	Cost
COLUMBDR	010	COLUMBIA DR	RUTGERS WY	SYRACUSE LN	84	AC	Residential/Local	2030	SEAL CRACKS	\$589
COMM	01OF01	COMMERCIAL STREET	STRATFORD AVENUE	NORTH END	85	AC	Residential/Local	2030	SEAL CRACKS	\$236
CRPYRD	01OF01	MUNICIPAL SERVICE CENTER	ENTIRE YARD	ENTIRE YARD	75	AC/AC	Other	2030	SEAL CRACKS	\$1,468
DAVICT	10	DAVIDSON CT	SYRACUSE LN	END	85	AC	Residential/Local	2030	SEAL CRACKS	\$38
DECK	010	DECK DR	FULMOR DR	GILL DR	84	AC	Residential/Local	2030	SEAL CRACKS	\$99
DEODARA	010	DEODARA PLACE	S 7TH STREET	CULDESAC	85	AC	Residential/Local	2030	SEAL CRACKS	\$52
DIANE	010	DIANE PLACE	W B STREET	CULDESAC	74	AC	Residential/Local	2030	SEAL CRACKS	\$121
DITMAR	010	DITMAR DR	BOUNDS DRIVE	GREEN DRIVE	78	AC	Residential/Local	2030	SEAL CRACKS	\$121
DORRIS	010	DORRIS COURT	WOODARD WAY	CULDESAC	79	AC	Residential/Local	2030	SEAL CRACKS	\$205
DOYLE	01OF02A	DOYLE LANE	EAST A ST	202 N/O E A ST	85	AC	Residential/Local	2030	SEAL CRACKS	\$40
DOYLE	02OF02	DOYLE LANE	EAST D STREET	NORTH END	85	AC	Residential/Local	2030	SEAL CRACKS	\$390
DUNCAN	010	DUNCAN STREET	VALLEY GLEN DRIVE (WEST)	LEGION AVENUE (WEST)	78	AC	Residential/Local	2030	SEAL CRACKS	\$279
DUNCAN	020	DUNCAN STREET	VALLEY GLEN DRIVE (EAST)	LEGION AVE (EAST)	81	AC	Residential/Local	2030	SEAL CRACKS	\$294
EASTB	01OF01	EAST B STREET	NORTH FIRST STREET	NORTH FOURTH STREET	100	AC	Collector	2030	THICK AC OL 3" W/ FABRIC (10% DIGOUTS)	\$424,542
EASTF	01OF01	EAST F STREET	NORTH FIRST STREET	EAST END	85	AC	Residential/Local	2030	SEAL CRACKS	\$110
EASTH	02OF02	EAST H STREET	WEST END	DOYLE LANE	85	AC	Residential/Local	2030	SEAL CRACKS	\$232
ELDORADO	010	EL DORADO DRIVE	W H STREET	CULDESASC	73	AC	Residential/Local	2030	SEAL CRACKS	\$80
ELLESME	010	ELLESMERE DRIVE	AFTON WAY	NEWGATE WAY	85	AC	Residential/Local	2030	SEAL CRACKS	\$185
ELMDR	010	ELM DRIVE	S EIGHTH STREET	EAST END	85	AC	Residential/Local	2030	SEAL CRACKS	\$59
EMAYES	03OF03	EAST MAYES STREET	EAST MAYES STREET	SOUTH FIFTH STREET	83	AC/AC	Residential/Local	2030	SEAL CRACKS	\$79
EMAYES	1BOF03	EAST MAYES STREET	SOUTH SECOND STREET	SOUTH FOURTH STREET	75	AC/AC	Residential/Local	2030	SEAL CRACKS	\$473



City of Dixon
 171 S. 5th St
 Dixon, CA 95620
 (707) 678-7031

Needs - Treatment / Cost Details

Interest: 5.00%

Inflation: 5.00%

Printed:
 9/12/2023

St ID	Sec ID	Street Name	Beg Loc	End Loc	Treated PCI	Surface	Functional Class	Year	Treatment	Cost
EPKWAY	01OF01	EAST PARKWAY BOULEVARD	SOUTH FIRST STREET	YALE DR	81	AC	Minor Arterial (4)	2030	SEAL CRACKS	\$2,797
EVERST	01A	EVERGREEN STREET	BLOSSOM WAY	MYRTLE WY	90	AC	Residential/Local	2030	SEAL CRACKS	\$41
FAIRBANKS	010	FAIRBANKS COURT	PITT SCHOOL RD	END	77	AC	Residential/Local	2030	SEAL CRACKS	\$118
FANNING	010	FANNING COURT	BELDEN DRIVE	CULDESAC	85	AC	Residential/Local	2030	SEAL CRACKS	\$82
FARMCT	01	FARMGATE COURT	NUT TREE AVE	END	85	AC	Residential/Local	2030	SEAL CRACKS	\$70
FERGUSO	010	FERGUSON COURT	MOORE DRIVE	CULDESAC	85	AC	Residential/Local	2030	SEAL CRACKS	\$131
FIELWY	01	FIELDING WAY	SUNFLOWER WAY	SUNSTAR DR/FIGTREE LN	85	AC	Residential/Local	2030	SEAL CRACKS	\$76
FIGTLN	01	FIGTREE LANE	BLOSSOM WAY	FIELDING WY	85	AC	Residential/Local	2030	SEAL CRACKS	\$113
FITZPATR	010	FITZPATRICK COURT	REGENCY PARKWAY	CULDESAC	85	AC	Residential/Local	2030	SEAL CRACKS	\$82
FOLSOMD	010A	FOLSOM DOWNS CIRCLE	VALLEY GLEN DRIVE	SMITH CT	78	AC	Residential/Local	2030	SEAL CRACKS	\$626
FOLSOMD	010B	FOLSOM DOWNS CIRCLE	SMITH CT	VALLEY GLEN DRIVE	79	AC	Residential/Local	2030	SEAL CRACKS	\$456
FOLSOMF	005	FOLSOM FAIR CIRCLE	LEGION WEST	SWORD CT	90	AC	Residential/Local	2030	SEAL CRACKS	\$122
FOLSOMF	010	FOLSOM FAIR CIRCLE	VALLEY GLEN DRIVE (WEST)	LEGION AVENUE (WEST)	85	AC	Residential/Local	2030	SEAL CRACKS	\$383
FOLSOMF	030	FOLSOM FAIR CIRCLE	LEGION AVE (EAST)	SWORD CT	83	AC	Residential/Local	2030	SEAL CRACKS	\$448
FOUNTAIN	010	FOUNTAIN WAY	AUSTIN DRIVE	REGENCY PARKWAY	84	AC	Residential/Local	2030	SEAL CRACKS	\$675
FRESEST	010	FRESE STREET	VALLEY GLEN DR	END	80	AC	Residential/Local	2030	SEAL CRACKS	\$63
FULMOR	010	FULMOR DRIVE	BELL DRIVE	DECK DR	83	AC	Residential/Local	2030	SEAL CRACKS	\$276
FULMOR	020	FULMOR DRIVE	DECK DR	SCHOONER RIDGE DRIVE	83	AC	Residential/Local	2030	SEAL CRACKS	\$275
GEORGET	010	GEORGETOWN PL	EVANS RD	END	78	AC	Residential/Local	2030	SEAL CRACKS	\$260
GILLCT	010	GILL COURT	MCINTYRE LANE	CULDESAC	75	AC	Residential/Local	2030	SEAL CRACKS	\$199
GILLDR	010	GILL DRIVE	MCINTYRE LANE	WIEGAND WAY	83	AC	Residential/Local	2030	SEAL CRACKS	\$603



City of Dixon
 171 S. 5th St
 Dixon, CA 95620
 (707) 678-7031

Needs - Treatment / Cost Details

Interest: 5.00%

Inflation: 5.00%

Printed:
 9/12/2023

St ID	Sec ID	Street Name	Beg Loc	End Loc	Treated PCI	Surface	Functional Class	Year	Treatment	Cost
GLENWY	02	GLENWOOD WAY	AUTUMN BREEZE DR	MORNINGSIDE PL	90	AC	Residential/Local	2030	SEAL CRACKS	\$66
GOLD	01OF01	GOLD STREET	WEST CHERRY STREET	PRESIDO ST	81	AC	Residential/Local	2030	SEAL CRACKS	\$256
GRIFFDR	010	GRIFFITH DRIVE	REVELLE DR	GRIFFITH CT	79	AC	Residential/Local	2030	SEAL CRACKS	\$383
GROVCT	01	GROVE COURT	NUT TREE AVE	END	82	AC	Residential/Local	2030	SEAL CRACKS	\$120
GROVEC	010	GROVE COURT	HOLLY COURT	CULDESAC	75	AC	Residential/Local	2030	SEAL CRACKS	\$53
GROVST	01	GROVE STREET	NUT TREE AVE	BLOSSOM WY	88	AC	Residential/Local	2030	SEAL CRACKS	\$55
HALLPK	01OF02	HALL PARK DRIVE	EAST CHESTNUT STREET	NORTH LOT	77	AC	Other	2030	SEAL CRACKS	\$364
HALLPK	02OF02	HALL PARK DRIVE	NORTH LOT	EAST MAYES STREET	77	AC	Other	2030	SEAL CRACKS	\$110
HANNAH	010	HANNAH COURT	ALEXANDER DRIVE	CULDESAC	76	AC	Residential/Local	2030	SEAL CRACKS	\$252
HANSEN	010	HANSEN COURT	FULMOR DRIVE	CULDESAC	85	AC	Residential/Local	2030	SEAL CRACKS	\$166
HARTH	010	HARTH COURT	MORGAN LANE	CULDESAC	82	AC	Residential/Local	2030	SEAL CRACKS	\$58
HARVWY	02	HARVEST WAY	SUNFLOWER WAY	AUTUMN BREEZE DR	89	AC	Residential/Local	2030	SEAL CRACKS	\$105
HEMINGW	010	HEMINGWAY COURT	PITT SCHOOL ROAD	CULDESAC	80	AC	Residential/Local	2030	SEAL CRACKS	\$97
HILLVIEW	010	HILLVIEW DRIVE	PITT SCHOOL ROAD	S LINCOLN STREET	73	AC	Residential/Local	2030	SEAL CRACKS	\$780
HLPRK1	PKLOT	PARKING LOT-CITY HALL WEST LOT	PARKING LOT	PARKING LOT	87	AC/AC	Other	2030	SEAL CRACKS	\$180
HOLLYCT	010	HOLLY COURT	REGENCY PARKWAY	CULDESAC	78	AC	Residential/Local	2030	SEAL CRACKS	\$264
INDUST	02OF02	INDUSTRIAL WAY	EAST OF FITZGERALD	EAST END	83	AC/AC	Collector	2030	SEAL CRACKS	\$137
INGRID	010	INGRID DR	PHEASANT RUN DRIVE	MADERA	72	AC	Residential/Local	2030	SEAL CRACKS	\$738
JCKWB	PKLOT	MUNICIPAL LOT- JACKSON/B	ENTIRE LOT	ENTIRE LOT	73	AC/AC	Other	2030	SEAL CRACKS	\$204



City of Dixon
 171 S. 5th St
 Dixon, CA 95620
 (707) 678-7031

Needs - Treatment / Cost Details

Interest: 5.00%

Inflation: 5.00%

Printed:
 9/12/2023

St ID	Sec ID	Street Name	Beg Loc	End Loc	Treated PCI	Surface	Functional Class	Year	Treatment	Cost
JIBCT	010	JIB CT	WIEGLAND WY	END	80	AC	Residential/Local	2030	SEAL CRACKS	\$68
JOHNCT	10	JOHN HOPKINS CT	SYRACUSE LN	END	85	AC	Residential/Local	2030	SEAL CRACKS	\$39
JOTULN	01	JOHNNY TUCK LANE	STONECROP WY	GOLDFIELD LN	84	AC	Residential/Local	2030	SEAL CRACKS	\$80
JOYCT	010	JOY COURT	HOLLY COURT	CULDESAC	76	AC	Residential/Local	2030	SEAL CRACKS	\$57
JUSTINW	010	JUSTIN WAY	W H STREET	WATSON RANCH WAY	85	AC	Residential/Local	2030	SEAL CRACKS	\$287
KEELCT	010	KEEL CT	WIEGAND WAY	END CDS	82	AC	Residential/Local	2030	SEAL CRACKS	\$57
KENTCT	010	KENT COURT	STRATFORD AVENUE	CULDESAC	87	AC	Residential/Local	2030	SEAL CRACKS	\$72
KINGST	010	KINGSTON COURT	BRISTOL COURT	CULDESAC	84	AC	Residential/Local	2030	SEAL CRACKS	\$52
KINGSTDR	010	KINGSTON DRIVE	BRISTOL COURT	REGENCY PARKWAY	83	AC	Residential/Local	2030	SEAL CRACKS	\$366
KIRBYC	010	KIRBY COURT	MORGAN LANE	CULDESAC	84	AC	Residential/Local	2030	SEAL CRACKS	\$49
LASSEN	010	LASSEN CT	BRIANS WAY	CULDESAC	78	AC	Residential/Local	2030	SEAL CRACKS	\$112
LEGION	010	LEGION AVENUE	FOLSOM FAIR CIRCLE	FOLSOM FAIR CIRCLE	81	AC	Residential/Local	2030	SEAL CRACKS	\$574
LINFOR	010	LINFORD LANE	JUSTIN WAY	N LINCOLN STREET	85	AC	Residential/Local	2030	SEAL CRACKS	\$105
LOTD	PKLOT	LOT D (CHAMBER OF COMMERCE VISITOR CENTER)	W. B ST	N. JEFFERSON	77	AC	Other	2030	SEAL CRACKS	\$450
MADDEN	010	MADDEN DRIVE	MOORE DRIVE	REGENCY PARKWAY	81	AC	Residential/Local	2030	SEAL CRACKS	\$167
MADDENC	010	MADDEN COURT	REGENCY PARKWAY	CULDESAC	83	AC	Residential/Local	2030	SEAL CRACKS	\$114
MAREND	010	MARENDA DR	WINFIELD STREET	REGINA WAY	78	AC	Residential/Local	2030	SEAL CRACKS	\$470
MARGUR	010	MARGURITE DRIVE	WIEGAND WAY	PEMBROKE WAY	80	AC	Residential/Local	2030	SEAL CRACKS	\$356
MARIPO	01OF03	MARIPOSA DRIVE	RENNERT WAY	EVANS RD	83	AC	Residential/Local	2030	SEAL CRACKS	\$558
MARTINC	010	MARTIN COURT	MOORE DRIVE	CULDESAC	79	AC	Residential/Local	2030	SEAL CRACKS	\$101



City of Dixon
 171 S. 5th St
 Dixon, CA 95620
 (707) 678-7031

Needs - Treatment / Cost Details

Interest: 5.00%

Inflation: 5.00%

Printed:
 9/12/2023

St ID	Sec ID	Street Name	Beg Loc	End Loc	Treated PCI	Surface	Functional Class	Year	Treatment	Cost
MARVINW	005	MARVIN WAY	PORTER ST	S ALMOND ST	85	AC	Residential/Local	2030	SEAL CRACKS	\$401
MASON	010	MASON COURT	WATSON RANCH WAY	CULDESAC	85	AC	Residential/Local	2030	SEAL CRACKS	\$301
MASTCT	010	MAST COURT	REGENCY PKWY	END	81	AC	Residential/Local	2030	SEAL CRACKS	\$80
MAYFAIR	015	MAYFAIR DRIVE	358 W/O S ALMOND STS	WEST END	85	AC	Residential/Local	2030	SEAL CRACKS	\$165
MCCARTH	010	MCCARTHY COURT	GILL DR	CULDESAC	86	AC	Residential/Local	2030	SEAL CRACKS	\$159
MCCORM	010	MCCORMACK COURT	GILL DRIVE	CULDESAC	83	AC	Residential/Local	2030	SEAL CRACKS	\$160
MCINT	010	MCINTYRE LANE	GILL DR	REGENCY PARKWAY	82	AC	Residential/Local	2030	SEAL CRACKS	\$62
MCMATH	010	MCMATH COURT	GILL DRIVE	CULDESAC	81	AC	Residential/Local	2030	SEAL CRACKS	\$46
MENDOC	01OF03	MENDOCINO COURT	MARIPOSA DR	CULDESAC	81	AC	Residential/Local	2030	SEAL CRACKS	\$122
MERRYFI	010	MERRYFIELD DR	JUSTIN WAY	N LINCOLN STREET	85	AC	Residential/Local	2030	SEAL CRACKS	\$161
MISFELDS	010	MISFELDT STREET	VALLEY GLEN DRIVE	WEST END	77	AC	Residential/Local	2030	SEAL CRACKS	\$282
MISTLER	010	MISTLER STREET	WOODARD WAY	BRIANS WAY	81	AC	Residential/Local	2030	SEAL CRACKS	\$247
MONKCT	010	MONK COURT	FULMOR DRIVE	CULDESAC	81	AC	Residential/Local	2030	SEAL CRACKS	\$81
MOONCT	01	MOONLIGHT COURT	APRICOT LN	END	89	AC	Residential/Local	2030	SEAL CRACKS	\$25
MOORED	010	MOORE DRIVE	N LINCOLN ST	MARTIN COURT	84	AC	Residential/Local	2030	SEAL CRACKS	\$144
MORGAN	010	MORGAN LANE	PEMBROKE WAY	FOUNTAIN WAY	86	AC	Residential/Local	2030	SEAL CRACKS	\$281
MORSEC	010	MORSE COURT	REGENCY PARKWAY	CULDESAC	83	AC	Residential/Local	2030	SEAL CRACKS	\$94
MOSSWO	010	MOSSWOOD LANE	ALDERGLEN DRIVE	CULDESAC	73	AC	Residential/Local	2030	SEAL CRACKS	\$151
MYRTLN	01A	MYRTLE BUSH LANE	EVERGREEN ST	STAGELEAF ST	88	AC	Residential/Local	2030	SEAL CRACKS	\$61
N2ND	01OF05	NORTH SECOND STREET	EAST A STREET	EAST B STREET	73	AC/AC	Residential/Local	2030	SEAL CRACKS	\$216
N2ND	02OF05	NORTH SECOND STREET	EAST B STREET	EAST C STREET	85	AC	Residential/Local	2030	SEAL CRACKS	\$125



City of Dixon
 171 S. 5th St
 Dixon, CA 95620
 (707) 678-7031

Needs - Treatment / Cost Details

Interest: 5.00%

Inflation: 5.00%

Printed:
 9/12/2023

St ID	Sec ID	Street Name	Beg Loc	End Loc	Treated PCI	Surface	Functional Class	Year	Treatment	Cost
N4TH	01OF01B	NORTH FOURTH STREET	EAST B STREET	EAST C STREET	83	AC/AC	Collector	2030	SEAL CRACKS	\$118
N5TH	01OF01	NORTH FIFTH STREET	EAST C STREET	ALMA CT	83	AC/AC	Collector	2030	SEAL CRACKS	\$512
N6TH	01OF01	NORTH SIXTH STREET	EAST C STREET	EAST D STREET	73	AC	Residential/Local	2030	SEAL CRACKS	\$194
NADAMS	01OF04	NORTH ADAMS STREET	WEST A STREET	WEST E STREET	85	AC	Arterial	2030	SEAL CRACKS	\$620
NADAMS	02OF04	NORTH ADAMS STREET	WEST E STREET	125' SOUTH OF H STREET	84	AC/AC	Arterial	2030	SEAL CRACKS	\$519
NADAMS	03OF04	NORTH ADAMS STREET	125' SOUTH OF WEST H STREET	NORTH FIRST STREET	82	AC	Arterial	2030	SEAL CRACKS	\$511
NALMND	01OF02	NORTH ALMOND STREET	WEST A STREET	WEST H STREET	83	AC/AC	Collector	2030	SEAL CRACKS	\$1,019
NEWGATE	010	NEWGATE WAY	W H STREET	STRATFORD AVE	85	AC	Residential/Local	2030	SEAL CRACKS	\$425
NEWGATE	020	NEWGATE WAY	STRATFORD AVENUE	ELLESMERE DRIVE	85	AC	Residential/Local	2030	SEAL CRACKS	\$99
NJACK	01OF02	N JACKSON STREET	WEST A STREET	WEST B STREET	81	AC/AC	Residential/Local	2030	SEAL CRACKS	\$161
NJACK	02OF02	N JACKSON STREET	WEST D STREET	WEST E STREET	85	AC	Residential/Local	2030	SEAL CRACKS	\$124
NJEFF	01OF01	NORTH JEFFERSON STREET	WEST B STREET	WEST F STREET	82	AC	Residential/Local	2030	SEAL CRACKS	\$584
NLINC�	02OF08	NORTH LINCOLN STREET	WEST B STREET	PARKGREEN	83	AC	Collector	2030	SEAL CRACKS	\$1,025
NLINC�	04OF08	NORTH LINCOLN STREET	357' SOUTH OF STRATFORD AVENUE	STRATFORD AVENUE	83	AC	Collector	2030	SEAL CRACKS	\$169
NORTONC	010	NORTON COURT	VALLEY GLEN DRIVE	NORTH END	82	AC	Residential/Local	2030	SEAL CRACKS	\$154
NUTRAV	01A	NUT TREE AVENUE	FIGTREE LN	PITT SCHOOL RD	85	AC	Residential/Local	2030	SEAL CRACKS	\$209
NWASH	01OF02	NORTH WASHINGTON STREET	WEST A STREET	WEST D STREET	85	AC	Residential/Local	2030	SEAL CRACKS	\$242
ORCHARDR	010	ORCHARD DR	VICTORIA DR	WINDMILL DR	76	AC	Residential/Local	2030	SEAL CRACKS	\$528



City of Dixon
 171 S. 5th St
 Dixon, CA 95620
 (707) 678-7031

Needs - Treatment / Cost Details

Interest: 5.00%

Inflation: 5.00%

Printed:
 9/12/2023

St ID	Sec ID	Street Name	Beg Loc	End Loc	Treated PCI	Surface	Functional Class	Year	Treatment	Cost
OXFORD	010	OXFORD COURT	STRATFORD AVENUE	CULDESAC	76	AC	Residential/Local	2030	SEAL CRACKS	\$113
PACIDR	100	PACIFIC DRIVE	RUTGERS WAY	END	94	AC	Residential/Local	2030	SLURRY SEAL (W/ CRACK SEAL AND 5% DIGOUTS)	\$6,918
PALMER	010	PALMER COURT	ALEXANDER DRIVE	CULDESAC	79	AC	Residential/Local	2030	SEAL CRACKS	\$214
PARKDR	010	PARK DRIVE	N ALMOND STREET	N WASHINGTON STREET	72	AC	Residential/Local	2030	SEAL CRACKS	\$741
PEARLP	010	PEARL PLACE	WIEGAND COURT	CULDESAC	81	AC	Residential/Local	2030	SEAL CRACKS	\$100
PEDRIC	01OF01A	PEDRICK ROAD	UPPR TRACKS	500' N/O TRACKS	79	AC/AC	Collector	2030	SEAL CRACKS	\$181
PEMBRK	03OF05	PEMBROKE WAY	STRATFORD AVENUE	150' SOUTH OF FOUNTAIN WAY	86	AC/AC	Collector	2030	SEAL CRACKS	\$59
PITTSC	04OF07	PITT SCHOOL ROAD	FAIRBANKS COURT	WALNUT RANCH APARTMENTS	84	AC/AC	Arterial	2030	SEAL CRACKS	\$1,030
PITTSC	06OF07	PITT SCHOOL ROAD	450' S. OF STRATFORD AVENUE	STRATFORD AVENUE	84	AC/AC	Arterial	2030	SEAL CRACKS	\$295
PITTSC	07OF07	PITT SCHOOL ROAD	STRATFORD AVENUE	NORTH CITY LIMITS	84	AC/AC	Arterial	2030	SEAL CRACKS	\$173
PORTERST	020	PORTER STREET	PORTER ST SPLIT	SOUTH LINCOLN ST	77	AC	Arterial	2030	SEAL CRACKS	\$2,475
PURDCT	10	PURDUE CT	SYRACUSE LN	END	85	AC	Residential/Local	2030	SEAL CRACKS	\$39
REGENCY	010	REGENCY PARKWAY	MADDEN DRIVE	N LINCOLN STREET	72	AC	Residential/Local	2030	SEAL CRACKS	\$228
REGINA	010	REGINA WAY	MARENDA DRIVE	WINFIELD STREET	78	AC	Residential/Local	2030	SEAL CRACKS	\$158
REHRMN	04OF04	REHRMANN DRIVE	EVANS RD	MARIPOSA DR	82	AC	Residential/Local	2030	SEAL CRACKS	\$160
RENNER	01OF03	RENNERT WAY	MARIPOSA DR	REHRMANN DR	80	AC	Residential/Local	2030	SEAL CRACKS	\$507
REVELLE	010	REVELLE DRIVE	FOLSOM DOWNS CIRCLE	VALLEY GLEN DRIVE	80	AC	Residential/Local	2030	SEAL CRACKS	\$567



City of Dixon
 171 S. 5th St
 Dixon, CA 95620
 (707) 678-7031

Needs - Treatment / Cost Details

Interest: 5.00%

Inflation: 5.00%

Printed:
 9/12/2023

St ID	Sec ID	Street Name	Beg Loc	End Loc	Treated PCI	Surface	Functional Class	Year	Treatment	Cost
REVELLEC	010	REVELLE COURT	FOLSOM DOWNS	NORTH END CIR	81	AC	Residential/Local	2030	SEAL CRACKS	\$80
ROHWER	010	ROHWER COURT	MARENDA DRIVE	CULDESAC	79	AC	Residential/Local	2030	SEAL CRACKS	\$124
ROSEBER	010	ROSEBERRY COURT	ALEXANDER DRIVE	CULDESAC	78	AC	Residential/Local	2030	SEAL CRACKS	\$223
RUTGWY	020	RUTGERS WAY	HARVARD DR	120 E/O COLUMBIA DR	85	AC	Residential/Local	2030	SEAL CRACKS	\$71
RUTGWY	030	RUTGERS WAY	120' E/O COLUMBIA DR	115' S/O COLUMBIA DR	94	AC	Residential/Local	2030	SLURRY SEAL (W/ CRACK SEAL AND 5% DIGOUTS)	\$15,881
S4TH	01OF01	SOUTH FOURTH STREET	EAST MAYES STREET	EAST A STREET	85	AC	Residential/Local	2030	SEAL CRACKS	\$114
S5TH	01OF01	SOUTH FIFTH STREET	EAST MAYES STREET	EAST A STREET	85	AC	Residential/Local	2030	SEAL CRACKS	\$111
SADMS	01OF02	SOUTH ADAMS STREET	WEST CHESTNUT STREET	WEST WALNUT STREET	85	AC	Residential/Local	2030	SEAL CRACKS	\$121
SALMND	01OF02	SOUTH ALMOND STREET	PORTER STREET	MAYFAIR DRIVE	87	AC/AC	Collector	2030	SEAL CRACKS	\$169
SALMND	02OF02	SOUTH ALMOND STREET	MAYFAIR DRIVE	WEST A STREET	82	AC/AC	Collector	2030	SEAL CRACKS	\$590
SCHOONDR	005	SCHOONER RIDGE DR	REGENCY PKWY	GALLEON DR	80	AC	Residential/Local	2030	SEAL CRACKS	\$115
SCHOONDR	015	SCHOONER RIDGE DR	GALLEON DR	STERN CT	83	AC	Residential/Local	2030	SEAL CRACKS	\$328
SEIGHT	010	S EIGHTH STREET	E A STREET	S 7 STREET	85	AC	Residential/Local	2030	SEAL CRACKS	\$449
SIERRAD	010	SIERRA DR	N ALMOND ST	EAST END	72	AC	Residential/Local	2030	SEAL CRACKS	\$916
SJACKS	01OF02	SOUTH JACKSON STREET	WEST CHERRY STREET	WEST MAYES STREET	85	AC	Residential/Local	2030	SEAL CRACKS	\$494
SJACKS	02OF02	SOUTH JACKSON STREET	WEST MAYES STREET	WEST A STREET	85	AC/AC	Residential/Local	2030	SEAL CRACKS	\$126
SJEFFN	03OF03A	SOUTH JEFFERSON STREET	WEST WALNUT STREET	WEST BROADWAY STREET	85	AC/AC	Residential/Local	2030	SEAL CRACKS	\$104



City of Dixon
 171 S. 5th St
 Dixon, CA 95620
 (707) 678-7031

Needs - Treatment / Cost Details

Interest: 5.00%

Inflation: 5.00%

Printed:
 9/12/2023

St ID	Sec ID	Street Name	Beg Loc	End Loc	Treated PCI	Surface	Functional Class	Year	Treatment	Cost
SJEFFN	03OF03B	SOUTH JEFFERSON STREET	WEST BROADWAY STREET	WEST MAYES STREET	85	AC/AC	Residential/Local	2030	SEAL CRACKS	\$125
SLINCN	01OF03B	SOUTH LINCOLN STREET	2000' S/O HILLVIEW DRIVE	175' S/O HILLVIEW DRIVE	88	AC	Residential/Local	2030	SEAL CRACKS	\$423
SMITHC	010	SMITH COURT	FOLSOM DOWNS CIR	CULDESAC	80	AC	Residential/Local	2030	SEAL CRACKS	\$70
SPRUCE	005	SPRUCE STREET	MAYFAIR DR	524' S/O MAYFAIR DR	85	AC	Residential/Local	2030	SEAL CRACKS	\$159
SSEVEN	010	S SEVENTH STREET	E A STREET	S EIGHTH STREET	85	AC	Residential/Local	2030	SEAL CRACKS	\$374
STAGST	01A	STAGELEAF ST	MYRTLE BUSH LN	BLOSSOM WY	89	AC	Residential/Local	2030	SEAL CRACKS	\$78
STEPHN	01OF01	STEPHEN STREET	WEST B STREET	WEST C STREET	85	AC	Residential/Local	2030	SEAL CRACKS	\$73
STERNCT	010	STERN CT	STERN DR	END CDS	81	AC	Residential/Local	2030	SEAL CRACKS	\$116
STERNDR	010	STERN DR	SCHOONER RIDGE DR	STERN CT	83	AC	Residential/Local	2030	SEAL CRACKS	\$328
STOLCT	10	ST OLAF CT	SYRACUSE LN	END	85	AC	Residential/Local	2030	SEAL CRACKS	\$39
SUNFWY	10	SUNFLOWER WAY	S. LINCOLN RD	SONGBIRD WAY	85	AC	Residential/Local	2030	SEAL CRACKS	\$845
SUNFWY	20	SUNFLOWER WAY	SONGBIRD WY	EVANS RD	84	AC	Residential/Local	2030	SEAL CRACKS	\$415
SUNSDR	01	SUNSTAR DRIVE	BLOSSOM WAY	FIELDING WY	88	AC	Residential/Local	2030	SEAL CRACKS	\$88
SWARCT	10	SWARTHMORE CT	SYRACUSE LN	END	85	AC	Residential/Local	2030	SEAL CRACKS	\$38
SWRPLT	01OF01	SEWER PLANT ROAD	PEDRICK ROAD	SEWER PLANT	85	AC/AC	Other	2030	SEAL CRACKS	\$182
SYRACULN	010	SYRACUSE LN	COLUMBIA DR	AMHURST AVE	84	AC	Residential/Local	2030	SEAL CRACKS	\$868
TOOHEY	010	TOOHEY COURT	BELDEN DRIVE	END	82	AC	Residential/Local	2030	SEAL CRACKS	\$54
TULACT	10	TULANE CT	SYRACUSE LN	END	85	AC	Residential/Local	2030	SEAL CRACKS	\$39
TUSKEGEECT	010	TUSKEEGEE COURT	FOLSOM FAIR CIR	END	90	AC	Residential/Local	2030	SEAL CRACKS	\$56
VAUGHN	01OF01	VAUGHN ROAD	NORTH FIRST STREET	EAST CITY LIMITS (UPRR)	84	AC	Arterial	2030	SEAL CRACKS	\$1,520



City of Dixon
 171 S. 5th St
 Dixon, CA 95620
 (707) 678-7031

Needs - Treatment / Cost Details

Interest: 5.00%

Inflation: 5.00%

Printed:
 9/12/2023

St ID	Sec ID	Street Name	Beg Loc	End Loc	Treated PCI	Surface	Functional Class	Year	Treatment	Cost
VENTUR	01OF03	VENTURA COURT	REHRMANN DR	CULDESAC	83	AC	Residential/Local	2030	SEAL CRACKS	\$93
VICTORDR	010	VICTORIA DR	VICTORIA CT	ORCHARD DR	80	AC	Residential/Local	2030	SEAL CRACKS	\$238
WAKECT	10	WAKE FOREST CT	SYRACUSE LN	END	85	AC	Residential/Local	2030	SEAL CRACKS	\$38
WALTONC	010	WALTON COURT	KINGSTON DRIVE	CULDESAC	77	AC	Residential/Local	2030	SEAL CRACKS	\$114
WATSRW	005	WATSON RANCH WAY	PITT SCHOOL RD	N LINCOLN	85	AC	Residential/Local	2030	SEAL CRACKS	\$252
WCHERRY	03OF03	WEST CHERRY STREET	SOUTH JEFFERSON STREET	GOLD STREET	86	AC	Residential/Local	2030	SEAL CRACKS	\$233
WCHERRY	04OF03	WEST CHERRY STREET	GOLD ST	FOLSOM FAIR CIR	85	AC	Residential/Local	2030	SEAL CRACKS	\$417
WCHRRY	01OF03	WEST CHERRY STREET	160' W.OF SOUTH JACKSON STREET	SOUTH FIRST STREET	85	AC	Residential/Local	2030	SEAL CRACKS	\$177
WCHRRY	02OF03	WEST CHERRY STREET	SOUTH JEFFERSON STREET	160' W.OF SOUTH JACKSON STREET	85	AC	Residential/Local	2030	SEAL CRACKS	\$76
WCHSTN	02OF02	WEST CHESTNUT STREET	WEST END	SOUTH JACKSON STREET	85	AC	Residential/Local	2030	SEAL CRACKS	\$469
WESLCT	10	WESLEYAN CT	SYRACUSE LN	END	85	AC	Residential/Local	2030	SEAL CRACKS	\$38
WESTA	01OF05A	WEST A STREET	WEST CITY LIMITS	GATEWAY ROAD	82	AC/AC	Arterial	2030	SEAL CRACKS	\$133
WESTA	01OF05B	WEST A STREET	GATEWAY ROAD	EVANS ROAD	84	AC/AC	Arterial	2030	SEAL CRACKS	\$818
WESTA	01OF05C	WEST A STREET	EVANS ROAD	PITT SCHOOL ROAD	80	AC/AC	Arterial	2030	SEAL CRACKS	\$1,831
WESTA	03OF05	WEST A STREET	NORTH LINCOLN STREET	NORTH WASHINGTON STREET	84	AC/AC	Arterial	2030	SEAL CRACKS	\$872
WESTA	04OF05	WEST A STREET	NORTH WASHINGTON STREET	UPRR TRACKS	100	AC/AC	Arterial	2030	THICK AC OL 3" W/ FABRIC (10% DIGOUTS)	\$400,154



City of Dixon
 171 S. 5th St
 Dixon, CA 95620
 (707) 678-7031

Needs - Treatment / Cost Details

Interest: 5.00%

Inflation: 5.00%

Printed:
 9/12/2023

St ID	Sec ID	Street Name	Beg Loc	End Loc	Treated PCI	Surface	Functional Class	Year	Treatment	Cost
WESTB	01OF04A	WEST B STREET	NORTH LINCOLN STREET	NORTH ALMOND STREET	81	AC/AC	Residential/Local	2030	SEAL CRACKS	\$599
WESTB	04OF04	WEST B STREET	NORTH JACKSON STREET	NORTH FIRST STREET	81	AC/AC	Residential/Local	2030	SEAL CRACKS	\$142
WESTC	03OF03	WEST C STREET	NORTH ADAMS STREET	NORTH JEFFERSON STREET	74	AC/AC	Residential/Local	2030	SEAL CRACKS	\$207
WESTE	02OF2B	WEST E STREET	53' WEST OF NORTH FIRST STREET	NORTH FIRST STREET	86	AC/AC	Residential/Local	2030	SEAL CRACKS	\$13
WESTF	01OF07	WEST F STREET	PITT SCHOOL ROAD	PETERSON LN	86	AC/AC	Residential/Local	2030	SEAL CRACKS	\$90
WESTF	02OF07	WEST F STREET	PETERSON LN	NORTH LINCOLN STREET	86	AC/AC	Residential/Local	2030	SEAL CRACKS	\$184
WESTF	03OF07	WEST F STREET	NORTH LINCOLN STREET	GLENSIDE DRIVE	88	AC/AC	Residential/Local	2030	SEAL CRACKS	\$74
WESTF	04OF07	WEST F STREET	GLENSIDE DRIVE	NORTH ALMOND STREET	85	AC/AC	Residential/Local	2030	SEAL CRACKS	\$60
WESTF	05OF07	WEST F STREET	NORTH ALMOND STREET	NORTH WASHINGTON STREET	88	AC/AC	Residential/Local	2030	SEAL CRACKS	\$86
WESTF	07OF07	WEST F STREET	NORTH ADAMS STREET	NORTH FIRST STREET	88	AC/AC	Residential/Local	2030	SEAL CRACKS	\$62
WESTH	02OF09	WEST H STREET	PITT SCHOOL ROAD	217' W.OF NORTH LINCOLN STREET	100	AC/AC	Collector	2030	THICK AC OL 3" W/ FABRIC (10% DIGOUTS)	\$487,259
WESTH	03OF09	WEST H STREET	217' W.OF NORTH LINCOLN STREET	NORTH LINCOLN STREET	83	AC/AC	Collector	2030	SEAL CRACKS	\$77



City of Dixon
 171 S. 5th St
 Dixon, CA 95620
 (707) 678-7031

Needs - Treatment / Cost Details

Interest: 5.00%

Inflation: 5.00%

Printed:
 9/12/2023

St ID	Sec ID	Street Name	Beg Loc	End Loc	Treated PCI	Surface	Functional Class	Year	Treatment	Cost
WESTH	04OF09	WEST H STREET	NORTH LINCOLN STREET	MICHELE COURT	83	AC	Collector	2030	SEAL CRACKS	\$207
WESTH	09OF09	WEST H STREET	NORTH ADAMS STREET	NORTH FIRST STREET	83	AC	Collector	2030	SEAL CRACKS	\$198
WEYAND	010	WEYAND WAY	SOMMER DRIVE	STRATFORD AVENUE	85	AC	Residential/Local	2030	SEAL CRACKS	\$161
WHITING	010	WHITING COURT	WOODARD WAY	CULDESAC	79	AC	Residential/Local	2030	SEAL CRACKS	\$199
WIEGAN	010	WIEGAND WAY	AUSTIN DRIVE	REGENCY PARKWAY	82	AC	Residential/Local	2030	SEAL CRACKS	\$862
WIEGANDC	010	WIEGAND COURT	AUSTIN DRIVE	CULDESAC	81	AC	Residential/Local	2030	SEAL CRACKS	\$177
WILDLN	10A	WILDFLOWER LANE	LAVENDER LANE	END	90	AC	Residential/Local	2030	SEAL CRACKS	\$27
WILSON	010	WILSON COURT	WOODARD WAY	CULDESAC	77	AC	Residential/Local	2030	SEAL CRACKS	\$260
WINDMIDR	010	WINDMILL DR	VICTORIA DR	ORCHARD DR	79	AC	Residential/Local	2030	SEAL CRACKS	\$547
WINTUN	010	WINTUN COURT	MISTLER ST	CULDESAC	78	AC	Residential/Local	2030	SEAL CRACKS	\$83
WLNTPK	01OF01	WALNUT PARK AVENUE	NORTH FIFTH STREET	DOYLE LANE	85	AC	Residential/Local	2030	SEAL CRACKS	\$436
WMAYES	01OF01	WEST MAYES STREET	SOUTH JEFFERSON STREET	SOUTH FIRST STREET	85	AC	Residential/Local	2030	SEAL CRACKS	\$250
WOODARD	010	WOODARD WAY	EVANS ROAD	BRIANS WAY	79	AC	Residential/Local	2030	SEAL CRACKS	\$402
WWLNT	01OF01	WEST WALNUT STREET	DEAD END/GUARDRAIL	NORTH FIRST STREET	85	AC	Residential/Local	2030	SEAL CRACKS	\$424
YACHTSDR	010	YACHTSMAN COURT	ALWIN DR	END	83	AC	Residential/Local	2030	SEAL CRACKS	\$95
YALEDR	010	YALE DR	COLLEGE WY	E PARK BLVD	85	AC	Residential/Local	2030	SEAL CRACKS	\$436



City of Dixon
171 S. 5th St
Dixon, CA 95620
(707) 678-7031

Needs - Treatment / Cost Details

Interest: 5.00%

Inflation: 5.00%

Printed:
9/12/2023

Assumptions:

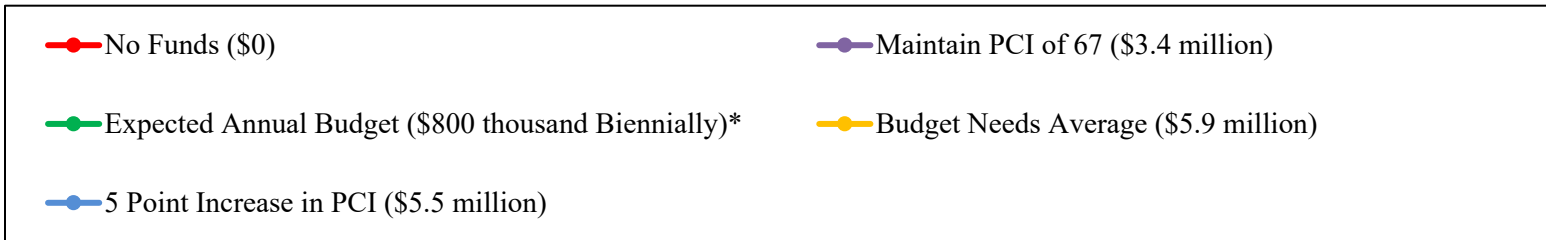
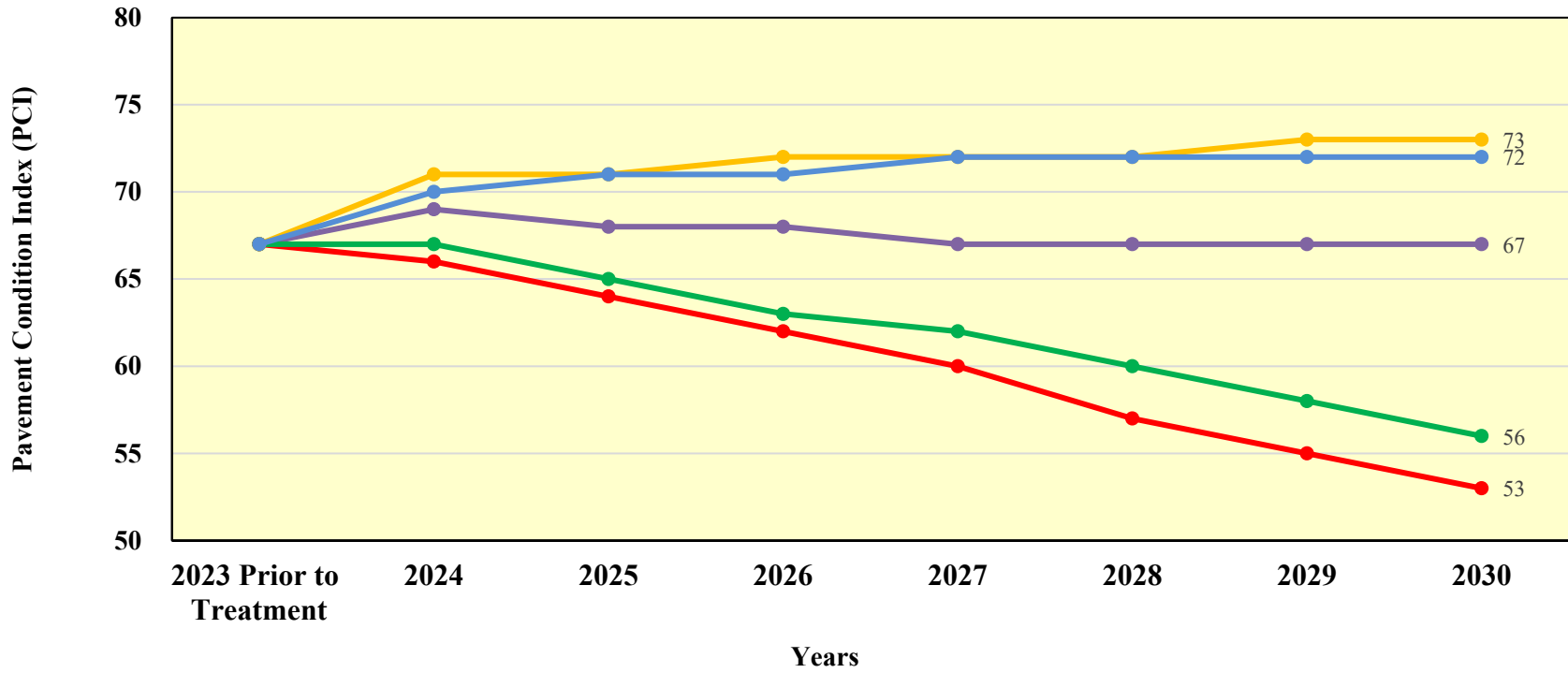
- It is assumed that the costs in the Decision Tree are current at the beginning of the analysis for the starting year. Because of this consideration, treatment costs reported at the starting year (January 1st) for the budget needs analysis are not affected by inflation.
- The inflation rate percentage is cumulative through the year, and consequently the treatment costs projected at the beginning of the next year of analysis (January 1st) are affected by the annual inflation rate.

B. AVERAGE PCI BY ANNUAL FUNDING CHART

AVERAGE PAVEMENT CONDITION INDEX (PCI) BY ANNUAL FUNDING LEVEL

This graph compares 5 different annual budget scenarios and their impact over a seven year budget analysis period.

PCI Chart



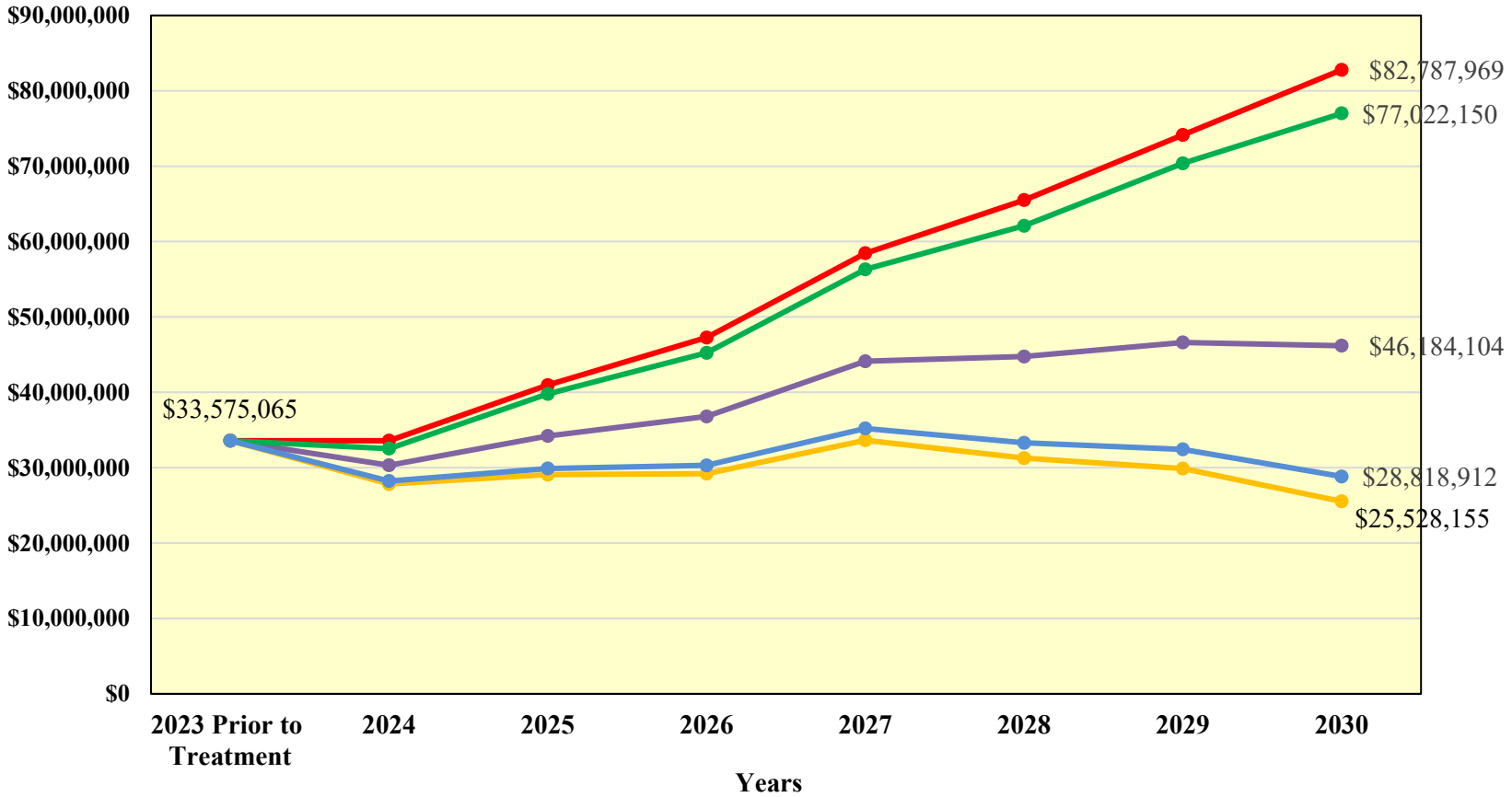
**Includes 2024 Pavement Project selection in analysis*

C. DEFERRED MAINTENANCE COST TREND BY ANNUAL FUNDING CHART

DEFERRED MAINTENANCE COST TREND VS. ANNUAL FUNDING LEVEL

This graph compares 5 different annual budget scenarios and their impact on deferred maintenance costs (maintenance backlog) over each year of the seven-year budget analysis period. Deferred maintenance is the amount of necessary rehabilitation not performed each year due to budget shortfalls

Deferred Maintenance Chart



- No Funds (\$0)
- Maintain PCI of 67 (\$3.4 million)
- Expected Annual Budget (\$800 thousand Biennially)*
- Budget Needs Average (\$5.9 million)
- 5 Point Increase in PCI (\$5.5 million) - Backlog

**Includes 2024 Pavement Project selection in analysis*

D. BUDGET SCENARIO COST AND NETWORK SUMMARIES

SCENARIOS – COST SUMMARY REPORT

A Cost Summary report is provided in this section for each annual budget level analyzed. This specific report indicates the distribution of pavement funding between various condition levels of streets. The top portion of this report shows the interest and inflation assumptions.

The central part of the report lists the analysis year, percentage of that budget that is assigned to preventive maintenance, annual budget, activities distribution of the budget between rehabilitation (by condition category within rehabilitation, preventative maintenance, stop gap, and deferred maintenance costs. Condition Category refers to the MTC defined pavement conditions –Excellent (I), Very Good (II), Good (III), Poor (IV), and Very Poor (V). “Stop Gap” is a factored cost applied for emergency repairs (i.e. pothole repair) needed to minimally maintain a section where a section’s suggested rehabilitation maintenance is deferred. “Funded Stop Gap” refers to the budget amount allocated for stop gap and “Unmet Stop Gap” refers to any deferred stop gap costs. “Deferred” refers to the dollar cost of backlogged rehabilitation. “Surplus PM” values appear if the budget percentage split between rehabilitation and preventive maintenance is too heavily weighted to preventive maintenance. In such a case, the percentage of funding to rehabilitation would be increased.

The bottom part of the report shows a summary of the total costs spent on rehabilitation, preventative maintenance, and stop gap (funded and unmet) according to functional class.

SCENARIOS – NETWORK CONDITION SUMMARY REPORT

This report details present and projected network condition trends based on the annual budget set for an individual scenario. Perhaps the most important piece of information from this report is found on the first page of the report. The table under “Project Network Average PCI by Year” shows what the overall network condition trend is when the suggested treatments are applied in comparison to when the treatments are not applied.

THESE REPORTS ARE PROVIDED FOR EACH OF THE COMPARISON SCENARIOS



City of Dixon
 171 S. 5th St
 Dixon, CA 95620
 (707) 678-7031

Scenarios - Cost Summary

Interest: 5.00%

Inflation: 5.00%

Printed: 9/8/2023

Scenario: PTAP-24 No Funds

Year	PM	Budget	Rehabilitation	Preventative Maintenance	Surplus PM	Deferred	Stop Gap		
2024	0%	\$0	II	\$0	Non-Project	\$0	Funded		
			III	\$0				Unmet	\$183,641
			IV	\$0					
			V	\$0					
			Total Project	\$0					
2025	0%	\$0	II	\$0	Non-Project	\$0	Funded		
			III	\$0				Unmet	\$5,589
			IV	\$0					
			V	\$0					
			Total Project	\$0					
2026	0%	\$0	II	\$0	Non-Project	\$0	Funded		
			III	\$0				Unmet	\$7,265
			IV	\$0					
			V	\$0					
			Total Project	\$0					
2027	0%	\$0	II	\$0	Non-Project	\$0	Funded		
			III	\$0				Unmet	\$4,950
			IV	\$0					
			V	\$0					
			Total Project	\$0					
2028	0%	\$0	II	\$0	Non-Project	\$0	Funded		
			III	\$0				Unmet	\$6,919
			IV	\$0					
			V	\$0					
			Total Project	\$0					
2029	0%	\$0	II	\$0	Non-Project	\$0	Funded		
			III	\$0				Unmet	\$357,831
			IV	\$0					
			V	\$0					
			Total Project	\$0					
2030	0%	\$0	II	\$0	Non-Project	\$0	Funded		
			III	\$0				Unmet	\$19,893
			IV	\$0					
			V	\$0					
			Total Project	\$0					

Scenarios Criteria:

Criteria:

Summary

Functional Class	Rehabilitation	Prev. Maint.	Funded Stop Gap	Unmet Stop Gap
Arterial	\$0	\$0	\$0	\$81,322
Collector	\$0	\$0	\$0	\$136,474
Other	\$0	\$0	\$0	\$838
Residential/Local	\$0	\$0	\$0	\$367,452
Grand Total:	\$0	\$0	\$0	\$586,087

Assumptions:

- It is assumed that the costs in the Decision Tree are current at the beginning of the analysis for the starting year. Because of this consideration, treatment costs reported at the starting year (January 1st) for the budget needs analysis are not affected by inflation.
- The inflation rate percentage is cumulative through the year, and consequently the treatment costs projected at the beginning of the next year of analysis (January 1st) are affected by the annual inflation rate.



City of Dixon
 171 S. 5th St
 Dixon, CA 95620
 (707) 678-7031

Scenarios - Network Condition Summary

Interest: 5.00%

Inflation: 5.00%

Printed: 9/8/2023

Scenario: PTAP-24 No Funds

Year	Budget	PM	Year	Budget	PM	Year	Budget	PM
2024	\$0	0%	2027	\$0	0%	2030	\$0	0%
2025	\$0	0%	2028	\$0	0%			
2026	\$0	0%	2029	\$0	0%			

Projected Network Average PCI by Year

Year	Never Treated	With Selected Treatment	Treated Centerline Miles	Treated Lane Miles
2024	66	66	0	0
2025	64	64	0	0
2026	62	62	0	0
2027	60	60	0	0
2028	57	57	0	0
2029	55	55	0	0
2030	53	53	0	0

Percent Network Area by Functional Class and Condition Category

Condition in base year 2024, prior to applying treatments.

Condition	Arterial	Collector	Res/Loc	Other	Total
I	5.3%	13.4%	36.6%	0.2%	55.5%
II / III	3.9%	8.0%	11.2%	0.2%	23.3%
IV	3.3%	2.8%	6.6%	0.0%	12.7%
V	0.3%	1.3%	6.8%	0.0%	8.4%
Total	12.9%	25.4%	61.3%	0.4%	100.0%

Condition in year 2024 after schedulable treatments applied.

Condition	Arterial	Collector	Res/Loc	Other	Total
I	5.3%	13.4%	36.6%	0.2%	55.5%
II / III	3.9%	8.0%	11.2%	0.2%	23.3%
IV	3.3%	2.8%	6.6%	0.0%	12.7%
V	0.3%	1.3%	6.8%	0.0%	8.4%
Total	12.9%	25.4%	61.3%	0.4%	100.0%

Condition in year 2030 after schedulable treatments applied.

Condition	Arterial	Collector	Res/Loc	Other	Total
I	3.3%	6.7%	26.1%	0.2%	36.2%
II / III	3.9%	7.8%	16.0%	0.2%	27.9%
IV	3.2%	6.3%	7.5%	0.0%	17.0%
V	2.5%	4.6%	11.8%	0.0%	18.9%

Scenarios Criteria: Parking Lot <> x



City of Dixon
 171 S. 5th St
 Dixon, CA 95620
 (707) 678-7031

Scenarios - Network Condition Summary

Interest: 5.00%

Inflation: 5.00%

Printed: 9/8/2023

Scenario: PTAP-24 No Funds

Total	12.9%	25.4%	61.3%	0.4%	100.0%
-------	-------	-------	-------	------	--------

Assumptions:

- It is assumed that the costs in the Decision Tree are current at the beginning of the analysis for the starting year. Because of this consideration, treatment costs reported at the starting year (January 1st) for the budget needs analysis are not affected by inflation.
- The inflation rate percentage is cumulative through the year, and consequently the treatment costs projected at the beginning of the next year of analysis (January 1st) are affected by the annual inflation rate.



City of Dixon
 171 S. 5th St
 Dixon, CA 95620
 (707) 678-7031

Scenarios - Cost Summary

Interest: 5.00%

Inflation: 5.00%

Printed: 9/8/2023

Scenario: PTAP-24 - EAB (\$800K Biennially)

Year	PM	Budget	Rehabilitation	Preventative Maintenance	Surplus PM	Deferred	Stop Gap			
2024	12%	\$800,000	II	\$0	Non-Project	\$0	\$32,532,220	Funded	\$2,256	
			III	\$0				Unmet	\$172,384	
			IV	\$0				Project	\$797,744	
			V	\$0						
			Total Project	\$0						
2025	0%	\$0	II	\$0	Non-Project	\$0	\$39,778,067	Funded	\$0	
			III	\$0				Unmet	\$4,001	
			IV	\$0				Project	\$0	
			V	\$0						
			Total Project	\$0						
2026	12%	\$800,000	II	\$702,796	Non-Project	\$93,970	\$45	\$45,230,010	Funded	\$1,986
			III	\$0					Unmet	\$0
			IV	\$0					Project	\$0
			V	\$0						
			Total Project	\$702,796						
2027	0%	\$0	II	\$0	Non-Project	\$0	\$0	\$56,306,798	Funded	\$0
			III	\$0					Unmet	\$3,607
			IV	\$0					Project	\$0
			V	\$0						
			Total Project	\$0						
2028	12%	\$800,000	II	\$441,114	Non-Project	\$106,867	\$0	\$62,094,851	Funded	\$0
			III	\$51,785					Unmet	\$0
			IV	\$198,461					Project	\$0
			V	\$0						
			Total Project	\$691,360						
2029	0%	\$0	II	\$0	Non-Project	\$0	\$0	\$70,380,047	Funded	\$0
			III	\$0					Unmet	\$330,587
			IV	\$0					Project	\$0
			V	\$0						
			Total Project	\$0						
2030	12%	\$800,000	II	\$701,041	Non-Project	\$91,683	\$0	\$77,022,150	Funded	\$4,616
			III	\$0					Unmet	\$0
			IV	\$0					Project	\$0
			V	\$0						
			Total Project	\$701,041						

Scenarios Criteria:

Criteria:

Summary

Functional Class	Rehabilitation	Prev. Maint.	Funded Stop Gap	Unmet Stop Gap
Arterial	\$470,412	\$299,181	\$1,640	\$66,821
Collector	\$449,049	\$232,902	\$177	\$119,635
Other	\$5,050	\$0	\$0	\$838
Residential/Local	\$1,170,687	\$558,180	\$7,041	\$323,285
Grand Total:	\$2,095,198	\$1,090,263	\$8,858	\$510,579

Assumptions:

- It is assumed that the costs in the Decision Tree are current at the beginning of the analysis for the starting year. Because of this consideration, treatment costs reported at the starting year (January 1st) for the budget needs analysis are not affected by inflation.
- The inflation rate percentage is cumulative through the year, and consequently the treatment costs projected at the beginning of the next year of analysis (January 1st) are affected by the annual inflation rate.



City of Dixon
 171 S. 5th St
 Dixon, CA 95620
 (707) 678-7031

Scenarios - Network Condition Summary

Interest: 5.00%

Inflation: 5.00%

Printed: 9/8/2023

Scenario: PTAP-24 - EAB (\$800K Biennially)

Year	Budget	PM	Year	Budget	PM	Year	Budget	PM
2024	\$800,000	12%	2027	\$0	0%	2030	\$800,000	12%
2025	\$0	0%	2028	\$800,000	12%			
2026	\$800,000	12%	2029	\$0	0%			

Projected Network Average PCI by Year

Year	Never Treated	With Selected Treatment	Treated Centerline Miles	Treated Lane Miles
2024	66	67	6.75	15.05
2025	64	65	0	0
2026	62	64	22.10	50.67
2027	60	62	0	0
2028	57	60	4.12	8.07
2029	55	58	0	0
2030	53	56	6.63	13.67

Percent Network Area by Functional Class and Condition Category

Condition in base year 2024, prior to applying treatments.

Condition	Arterial	Collector	Res/Loc	Other	Total
I	5.3%	13.4%	36.6%	0.2%	55.5%
II / III	3.9%	8.0%	11.2%	0.2%	23.3%
IV	3.3%	2.8%	6.6%	0.0%	12.7%
V	0.3%	1.3%	6.8%	0.0%	8.4%
Total	12.9%	25.4%	61.3%	0.4%	100.0%

Condition in year 2024 after schedulable treatments applied.

Condition	Arterial	Collector	Res/Loc	Other	Total
I	7.2%	13.7%	38.2%	0.2%	59.3%
II / III	2.1%	7.8%	9.7%	0.2%	19.7%
IV	3.3%	2.6%	6.6%	0.0%	12.6%
V	0.3%	1.3%	6.8%	0.0%	8.4%
Total	12.9%	25.4%	61.3%	0.4%	100.0%

Condition in year 2030 after schedulable treatments applied.

Condition	Arterial	Collector	Res/Loc	Other	Total
I	5.4%	9.5%	36.2%	0.2%	51.3%
II / III	2.4%	5.4%	6.1%	0.2%	14.0%
IV	2.6%	6.1%	7.3%	0.0%	16.0%
V	2.5%	4.5%	11.8%	0.0%	18.7%

Scenarios Criteria: Parking Lot <> x



City of Dixon
 171 S. 5th St
 Dixon, CA 95620
 (707) 678-7031

Scenarios - Network Condition Summary

Interest: 5.00%

Inflation: 5.00%

Printed: 9/8/2023

Scenario: PTAP-24 - EAB (\$800K Biennially)

Total	12.9%	25.4%	61.3%	0.4%	100.0%
-------	-------	-------	-------	------	--------

Assumptions:

- It is assumed that the costs in the Decision Tree are current at the beginning of the analysis for the starting year. Because of this consideration, treatment costs reported at the starting year (January 1st) for the budget needs analysis are not affected by inflation.
- The inflation rate percentage is cumulative through the year, and consequently the treatment costs projected at the beginning of the next year of analysis (January 1st) are affected by the annual inflation rate.



City of Dixon
 171 S. 5th St
 Dixon, CA 95620
 (707) 678-7031

Scenarios - Cost Summary

Interest: 5.00%

Inflation: 5.00%

Printed: 9/8/2023

Scenario: PTAP-24 Maintain PCI of 67 (\$3.4M)

Year	PM	Budget	Rehabilitation	Preventative Maintenance	Surplus PM	Deferred	Stop Gap			
2024	12%	\$3,400,000	II	\$1,100,797	Non-Project	\$260,449	\$0	\$30,328,174	Funded	\$153,034
			III	\$107,056					Unmet	\$0
			IV	\$1,778,589						
			V	\$0						
			Total Project	\$2,986,442						
2025	12%	\$3,400,000	II	\$161,590	Non-Project	\$426,151	\$0	\$34,200,448	Funded	\$1,673
			III	\$65,625					Unmet	\$0
			IV	\$2,744,841						
			V	\$0						
			Total Project	\$2,972,055						
2026	12%	\$3,400,000	II	\$307,407	Non-Project	\$418,179	\$0	\$36,794,082	Funded	\$0
			III	\$42,024					Unmet	\$0
			IV	\$2,631,939						
			V	\$0						
			Total Project	\$2,981,369						
2027	12%	\$3,400,000	II	\$96,694	Non-Project	\$430,527	\$0	\$44,116,733	Funded	\$0
			III	\$31,304					Unmet	\$0
			IV	\$2,840,283						
			V	\$0						
			Total Project	\$2,968,281						
2028	12%	\$3,400,000	II	\$88,070	Non-Project	\$407,936	\$64	\$44,743,144	Funded	\$0
			III	\$0					Unmet	\$0
			IV	\$2,903,606						
			V	\$0						
			Total Project	\$2,991,677						
2029	12%	\$3,400,000	II	\$109,610	Non-Project	\$162,817	\$0	\$46,608,108	Funded	\$251,136
			III	\$0					Unmet	\$0
			IV	\$2,873,944						
			V	\$0						
			Total Project	\$2,983,554						
2030	12%	\$3,400,000	II	\$76,470	Non-Project	\$414,527	\$0	\$46,184,104	Funded	\$4,030
			III	\$0					Unmet	\$0
			IV	\$2,182,737						
			V	\$722,044						
			Total Project	\$2,981,251						

Scenarios Criteria:

Criteria:

Summary

Functional Class	Rehabilitation	Prev. Maint.	Funded Stop Gap	Unmet Stop Gap
Arterial	\$3,882,535	\$582,966	\$50,032	\$0
Collector	\$7,828,429	\$413,002	\$68,599	\$0
Other	\$44,913	\$20,966	\$0	\$0
Residential/Local	\$9,108,753	\$1,503,651	\$291,242	\$0
Grand Total:	\$20,864,630	\$2,520,585	\$409,873	\$0

Assumptions:

- It is assumed that the costs in the Decision Tree are current at the beginning of the analysis for the starting year. Because of this consideration, treatment costs reported at the starting year (January 1st) for the budget needs analysis are not affected by inflation.
- The inflation rate percentage is cumulative through the year, and consequently the treatment costs projected at the beginning of the next year of analysis (January 1st) are affected by the annual inflation rate.



City of Dixon
 171 S. 5th St
 Dixon, CA 95620
 (707) 678-7031

Scenarios - Network Condition Summary

Interest: 5.00%

Inflation: 5.00%

Printed: 9/8/2023

Scenario: PTAP-24 Maintain PCI of 67 (\$3.4M)

Year	Budget	PM	Year	Budget	PM	Year	Budget	PM
2024	\$3,400,000	12%	2027	\$3,400,000	12%	2030	\$3,400,000	12%
2025	\$3,400,000	12%	2028	\$3,400,000	12%			
2026	\$3,400,000	12%	2029	\$3,400,000	12%			

Projected Network Average PCI by Year

Year	Never Treated	With Selected Treatment	Treated Centerline Miles	Treated Lane Miles
2024	66	69	20.89	44.53
2025	64	68	12.60	30.98
2026	62	68	9.27	18.95
2027	60	68	10.51	22.76
2028	57	67	15.99	37.97
2029	55	67	9.76	20.65
2030	53	67	12.94	28.36

Percent Network Area by Functional Class and Condition Category

Condition in base year 2024, prior to applying treatments.

Condition	Arterial	Collector	Res/Loc	Other	Total
I	5.3%	13.4%	36.6%	0.2%	55.5%
II / III	3.9%	8.0%	11.2%	0.2%	23.3%
IV	3.3%	2.8%	6.6%	0.0%	12.7%
V	0.3%	1.3%	6.8%	0.0%	8.4%
Total	12.9%	25.4%	61.3%	0.4%	100.0%

Condition in year 2024 after schedulable treatments applied.

Condition	Arterial	Collector	Res/Loc	Other	Total
I	9.3%	17.5%	42.9%	0.4%	70.1%
II / III	1.0%	4.1%	5.1%	0.0%	10.3%
IV	2.2%	2.5%	6.5%	0.0%	11.2%
V	0.3%	1.3%	6.8%	0.0%	8.4%
Total	12.9%	25.4%	61.3%	0.4%	100.0%

Condition in year 2030 after schedulable treatments applied.

Condition	Arterial	Collector	Res/Loc	Other	Total
I	7.7%	15.5%	45.2%	0.4%	68.8%
II / III	2.9%	7.4%	4.0%	0.0%	14.2%
IV	0.0%	0.0%	0.6%	0.0%	0.6%
V	2.3%	2.5%	11.7%	0.0%	16.4%

Scenarios Criteria: Parking Lot <> x



City of Dixon
 171 S. 5th St
 Dixon, CA 95620
 (707) 678-7031

Scenarios - Network Condition Summary

Interest: 5.00%

Inflation: 5.00%

Printed: 9/8/2023

Scenario: PTAP-24 Maintain PCI of 67 (\$3.4M)

Total	12.9%	25.4%	61.3%	0.4%	100.0%
-------	-------	-------	-------	------	--------

Assumptions:

- It is assumed that the costs in the Decision Tree are current at the beginning of the analysis for the starting year. Because of this consideration, treatment costs reported at the starting year (January 1st) for the budget needs analysis are not affected by inflation.
- The inflation rate percentage is cumulative through the year, and consequently the treatment costs projected at the beginning of the next year of analysis (January 1st) are affected by the annual inflation rate.



City of Dixon
 171 S. 5th St
 Dixon, CA 95620
 (707) 678-7031

Scenarios - Cost Summary

Interest: 5.00%

Inflation: 5.00%

Printed: 9/8/2023

Scenario: PTAP-24 5pt Inc in PCI (\$5.5M)

Year	PM	Budget	Rehabilitation	Preventative Maintenance	Surplus PM	Deferred	Stop Gap			
2024	12%	\$5,500,000	II	\$1,100,797	Non-Project	\$513,653	\$0	\$28,223,655	Funded	\$147,978
			III	\$107,056					Unmet	\$0
			IV	\$3,629,904						
			V	\$0						
			Total Project	\$4,837,757						
2025	12%	\$5,500,000	II	\$161,590	Non-Project	\$699,935	\$0	\$29,891,972	Funded	\$1,673
			III	\$65,625					Unmet	\$0
			IV	\$4,569,788						
			V	\$0						
			Total Project	\$4,797,002						
2026	12%	\$5,500,000	II	\$307,407	Non-Project	\$540,233	\$119,767	\$30,304,589	Funded	\$0
			III	\$42,024					Unmet	\$0
			IV	\$2,047,295						
			V	\$2,428,183						
			Total Project	\$4,824,909						
2027	12%	\$5,500,000	II	\$85,466	Non-Project	\$683,723	\$0	\$35,205,870	Funded	\$0
			III	\$31,304					Unmet	\$0
			IV	\$4,665,120						
			V	\$33,340						
			Total Project	\$4,815,229						
2028	12%	\$5,500,000	II	\$29,978	Non-Project	\$678,349	\$0	\$33,292,109	Funded	\$0
			III	\$0					Unmet	\$0
			IV	\$2,174,700						
			V	\$2,616,774						
			Total Project	\$4,821,452						
2029	12%	\$5,500,000	II	\$59,369	Non-Project	\$497,753	\$0	\$32,422,873	Funded	\$192,109
			III	\$0					Unmet	\$0
			IV	\$944,887						
			V	\$3,805,787						
			Total Project	\$4,810,043						
2030	12%	\$5,500,000	II	\$0	Non-Project	\$669,619	\$0	\$28,818,912	Funded	\$4,030
			III	\$0					Unmet	\$0
			IV	\$0						
			V	\$4,823,629						
			Total Project	\$4,823,629						

Scenarios Criteria:

Criteria:

Summary

Functional Class	Rehabilitation	Prev. Maint.	Funded Stop Gap	Unmet Stop Gap
Arterial	\$10,134,136	\$576,966	\$12,413	\$0
Collector	\$12,396,014	\$774,528	\$54,779	\$0
Other	\$44,913	\$20,966	\$0	\$0
Residential/Local	\$11,154,958	\$2,910,808	\$278,599	\$0
Grand Total:	\$33,730,021	\$4,283,268	\$345,791	\$0

Assumptions:

- It is assumed that the costs in the Decision Tree are current at the beginning of the analysis for the starting year. Because of this consideration, treatment costs reported at the starting year (January 1st) for the budget needs analysis are not affected by inflation.
- The inflation rate percentage is cumulative through the year, and consequently the treatment costs projected at the beginning of the next year of analysis (January 1st) are affected by the annual inflation rate.



City of Dixon
 171 S. 5th St
 Dixon, CA 95620
 (707) 678-7031

Scenarios - Network Condition Summary

Interest: 5.00%

Inflation: 5.00%

Printed: 9/8/2023

Scenario: PTAP-24 5pt Inc in PCI (\$5.5M)

Year	Budget	PM	Year	Budget	PM	Year	Budget	PM
2024	\$5,500,000	12%	2027	\$5,500,000	12%	2030	\$5,500,000	12%
2025	\$5,500,000	12%	2028	\$5,500,000	12%			
2026	\$5,500,000	12%	2029	\$5,500,000	12%			

Projected Network Average PCI by Year

Year	Never Treated	With Selected Treatment	Treated Centerline Miles	Treated Lane Miles
2024	66	70	23.78	50.32
2025	64	70	17.32	40.44
2026	62	71	10.45	21.91
2027	60	71	15.94	33.63
2028	57	72	20.49	48.44
2029	55	72	12.85	28.28
2030	53	72	19.22	39.85

Percent Network Area by Functional Class and Condition Category

Condition in base year 2024, prior to applying treatments.

Condition	Arterial	Collector	Res/Loc	Other	Total
I	5.3%	13.4%	36.6%	0.2%	55.5%
II / III	3.9%	8.0%	11.2%	0.2%	23.3%
IV	3.3%	2.8%	6.6%	0.0%	12.7%
V	0.3%	1.3%	6.8%	0.0%	8.4%
Total	12.9%	25.4%	61.3%	0.4%	100.0%

Condition in year 2024 after schedulable treatments applied.

Condition	Arterial	Collector	Res/Loc	Other	Total
I	9.3%	18.9%	43.2%	0.4%	71.8%
II / III	1.0%	4.1%	5.1%	0.0%	10.3%
IV	2.2%	1.2%	6.2%	0.0%	9.6%
V	0.3%	1.3%	6.8%	0.0%	8.4%
Total	12.9%	25.4%	61.3%	0.4%	100.0%

Condition in year 2030 after schedulable treatments applied.

Condition	Arterial	Collector	Res/Loc	Other	Total
I	10.0%	17.2%	46.9%	0.4%	74.4%
II / III	2.9%	7.4%	4.0%	0.0%	14.2%
IV	0.0%	0.0%	0.0%	0.0%	0.0%
V	0.0%	0.8%	10.5%	0.0%	11.3%

Scenarios Criteria: Parking Lot <> x



City of Dixon
 171 S. 5th St
 Dixon, CA 95620
 (707) 678-7031

Scenarios - Network Condition Summary

Interest: 5.00%

Inflation: 5.00%

Printed: 9/8/2023

Scenario: PTAP-24 5pt Inc in PCI (\$5.5M)

Total	12.9%	25.4%	61.3%	0.4%	100.0%
-------	-------	-------	-------	------	--------

Assumptions:

- It is assumed that the costs in the Decision Tree are current at the beginning of the analysis for the starting year. Because of this consideration, treatment costs reported at the starting year (January 1st) for the budget needs analysis are not affected by inflation.
- The inflation rate percentage is cumulative through the year, and consequently the treatment costs projected at the beginning of the next year of analysis (January 1st) are affected by the annual inflation rate.



City of Dixon
 171 S. 5th St
 Dixon, CA 95620
 (707) 678-7031

Scenarios - Cost Summary

Interest: 5.00%

Inflation: 5.00%

Printed: 9/8/2023

Scenario: PTAP-24 Budget Needs (\$5.9M)

Year	PM	Budget	Rehabilitation		Preventative Maintenance	Surplus PM	Deferred	Stop Gap		
2024	12%	\$5,900,000	II	\$1,100,797	Non-Project	\$566,296	\$0	\$27,824,028	Funded	\$146,927
			III	\$107,056					Unmet	\$0
			IV	\$3,976,888						
			V	\$0						
			Total Project	\$5,184,741						
2025	12%	\$5,900,000	II	\$161,590	Non-Project	\$709,540	\$0	\$29,072,939	Funded	\$1,673
			III	\$65,625					Unmet	\$0
			IV	\$4,959,609						
			V	\$0						
			Total Project	\$5,186,823						
2026	12%	\$5,900,000	II	\$307,407	Non-Project	\$472,109	\$235,891	\$29,203,142	Funded	\$0
			III	\$42,024					Unmet	\$0
			IV	\$1,498,534						
			V	\$3,286,530						
			Total Project	\$5,134,495						
2027	12%	\$5,900,000	II	\$85,466	Non-Project	\$713,512	\$0	\$33,649,281	Funded	\$0
			III	\$31,304					Unmet	\$0
			IV	\$4,665,120						
			V	\$404,243						
			Total Project	\$5,186,132						
2028	12%	\$5,900,000	II	\$29,978	Non-Project	\$712,903	\$0	\$31,260,067	Funded	\$0
			III	\$0					Unmet	\$0
			IV	\$2,174,700						
			V	\$2,980,292						
			Total Project	\$5,184,970						
2029	12%	\$5,900,000	II	\$59,369	Non-Project	\$583,236	\$0	\$29,876,156	Funded	\$178,446
			III	\$0					Unmet	\$0
			IV	\$944,887						
			V	\$4,132,413						
			Total Project	\$5,136,669						
2030	12%	\$5,900,000	II	\$0	Non-Project	\$735,389	\$0	\$25,528,155	Funded	\$4,030
			III	\$0					Unmet	\$0
			IV	\$0						
			V	\$5,160,101						
			Total Project	\$5,160,101						

Scenarios Criteria:

Criteria:

Summary

Functional Class	Rehabilitation	Prev. Maint.	Funded Stop Gap	Unmet Stop Gap
Arterial	\$10,134,136	\$576,966	\$12,413	\$0
Collector	\$14,790,691	\$769,526	\$51,136	\$0
Other	\$44,913	\$20,352	\$0	\$0
Residential/Local	\$11,204,192	\$3,126,144	\$267,528	\$0
Grand Total:	\$36,173,932	\$4,492,988	\$331,077	\$0

Assumptions:

- It is assumed that the costs in the Decision Tree are current at the beginning of the analysis for the starting year. Because of this consideration, treatment costs reported at the starting year (January 1st) for the budget needs analysis are not affected by inflation.
- The inflation rate percentage is cumulative through the year, and consequently the treatment costs projected at the beginning of the next year of analysis (January 1st) are affected by the annual inflation rate.



City of Dixon
 171 S. 5th St
 Dixon, CA 95620
 (707) 678-7031

Scenarios - Network Condition Summary

Interest: 5.00%

Inflation: 5.00%

Printed: 9/8/2023

Scenario: PTAP-24 Budget Needs (\$5.9M)

Year	Budget	PM	Year	Budget	PM	Year	Budget	PM
2024	\$5,900,000	12%	2027	\$5,900,000	12%	2030	\$5,900,000	12%
2025	\$5,900,000	12%	2028	\$5,900,000	12%			
2026	\$5,900,000	12%	2029	\$5,900,000	12%			

Projected Network Average PCI by Year

Year	Never Treated	With Selected Treatment	Treated Centerline Miles	Treated Lane Miles
2024	66	70	24.80	52.00
2025	64	71	17.51	41.17
2026	62	71	9.75	20.52
2027	60	72	16.96	35.30
2028	57	72	21.14	50.10
2029	55	73	13.34	29.26
2030	53	73	20.58	47.83

Percent Network Area by Functional Class and Condition Category

Condition in base year 2024, prior to applying treatments.

Condition	Arterial	Collector	Res/Loc	Other	Total
I	5.3%	13.4%	36.6%	0.2%	55.5%
II / III	3.9%	8.0%	11.2%	0.2%	23.3%
IV	3.3%	2.8%	6.6%	0.0%	12.7%
V	0.3%	1.3%	6.8%	0.0%	8.4%
Total	12.9%	25.4%	61.3%	0.4%	100.0%

Condition in year 2024 after schedulable treatments applied.

Condition	Arterial	Collector	Res/Loc	Other	Total
I	9.3%	18.9%	43.5%	0.4%	72.1%
II / III	1.0%	4.1%	5.1%	0.0%	10.3%
IV	2.2%	1.2%	5.9%	0.0%	9.2%
V	0.3%	1.3%	6.8%	0.0%	8.4%
Total	12.9%	25.4%	61.3%	0.4%	100.0%

Condition in year 2030 after schedulable treatments applied.

Condition	Arterial	Collector	Res/Loc	Other	Total
I	10.0%	18.0%	47.1%	0.4%	75.5%
II / III	2.9%	7.4%	4.0%	0.0%	14.2%
V	0.0%	0.0%	10.3%	0.0%	10.3%



City of Dixon
171 S. 5th St
Dixon, CA 95620
(707) 678-7031

Scenarios - Network Condition Summary

Interest: 5.00%

Inflation: 5.00%

Printed: 9/8/2023

Scenario: PTAP-24 Budget Needs (\$5.9M)

Total	12.9%	25.4%	61.3%	0.4%	100.0%
-------	-------	-------	-------	------	--------

Assumptions:

- It is assumed that the costs in the Decision Tree are current at the beginning of the analysis for the starting year. Because of this consideration, treatment costs reported at the starting year (January 1st) for the budget needs analysis are not affected by inflation.
- The inflation rate percentage is cumulative through the year, and consequently the treatment costs projected at the beginning of the next year of analysis (January 1st) are affected by the annual inflation rate.

E. ANNUAL WORK PROGRAM – \$800K Biennially

SECTIONS SELECTED FOR TREATMENT

This list is generated from the budget scenario that reflects the most likely annual budget to be achieved. It basically tells you which sections can be treated each year given a constrained budget.

The header portion of the report tells you interest rate, inflation rate, budget level, and preventive maintenance allocation assumptions.

In the top left in bold on the first page you will find the following: **Year: 2024**

A similar type header will be found at the start of each year's suggested treatments for each year of the analysis.

The following are descriptions of fields in this report:

Street Name:	Street Name
Beginning Location:	Beginning location of section
Ending Location:	End location of section
Street ID:	Street Identifier
Section ID:	Section Identifier
FC:	Functional Class (A-Arterial, C-Collector, R-Residential, O - Other)
Surface:	Surface Type - Original Pavement (AC), Overlay (AC/AC), Surface Treatment (ST), and Portland Cement Concrete (PCC)
PCI:	An approximation of what the PCI would be if the recommended treatment was done
Cost:	Cost for entire treatment (based on unit costs defined in decision tree)
Rating:	This number is a ranking of cost-effectiveness by treatment. The number is for ranking purposes only
Treatment:	Suggested treatment for each section with total cost for the type of treatment
Year Total:	At the end of each year's section you will find a total of the treatment costs for that year.



City of Dixon
 171 S. 5th St
 Dixon, CA 95620
 (707) 678-7031

Scenarios - Sections Selected for Treatment

Interest: 5.00%

Inflation: 5.00%

Printed: 9/8/2023

Scenario: PTAP-24 - EAB (\$800K Biennially)

Year	Budget	PM	Year	Budget	PM	Year	Budget	PM
2024	\$800,000	12%	2027	\$0	0%	2030	\$800,000	12%
2025	\$0	0%	2028	\$800,000	12%			
2026	\$800,000	12%	2029	\$0	0%			

Year: 2024

Street Name	Begin Location	End Location	Street ID	Section ID	Length	Width	Area	FC	Surface Type	Area ID	Treatment			Cost	Rating	Treatment
											Current PCI	PCI Before	PCI After			
**ARIZONA CT	FOLSOM FAIR CIRCLE	END	ARIZCT	010	600	30	18,000	R	AC		85	84	91	\$11,000	11,729	SLURRY SEAL (W/ CRACK SEAL AND 5% DIGOUTS)
**BERRY COURT	BLOOM DRIVE	CULDESAC	BERRY	010	344	31	10,664	R	AC		66	65	75	\$6,517	15,810	SLURRY SEAL (W/ CRACK SEAL AND 5% DIGOUTS)
**BLOOM DR	DERBY DRIVE	REHRMANN DRIVE	BLOOM	010	356	31	11,036	R	AC		79	78	86	\$6,744	16,299	SLURRY SEAL (W/ CRACK SEAL AND 5% DIGOUTS)
**BOUNDS DR	W H STREET	PITT SCHOOL ROAD	BOUNDS	010	906	31	28,086	R	AC		71	70	79	\$17,164	15,373	SLURRY SEAL (W/ CRACK SEAL AND 5% DIGOUTS)
**BRIANS CT	WOODARD WAY	CULDESAC	BRIANSC	010	444	31	13,764	R	AC		76	75	84	\$8,411	15,859	SLURRY SEAL (W/ CRACK SEAL AND 5% DIGOUTS)
**BRIANS WAY	WOODARD WAY	W H STREET	BRIANSWY	010	1,730	31	53,630	R	AC		66	65	75	\$32,774	14,333	SLURRY SEAL (W/ CRACK SEAL AND 5% DIGOUTS)
**BRIANS WAY	W H STREET	WINFIELD STREET	BRIANSWY	020	206	31	6,386	R	AC		80	79	87	\$3,903	15,837	SLURRY SEAL (W/ CRACK SEAL AND 5% DIGOUTS)
**CHARITY LANE	STRATFORD AVENUE	PARKGREEN DRIVE	CHARITY	010	1,052	32	33,664	R	AC		72	71	80	\$20,572	16,166	SLURRY SEAL (W/ CRACK SEAL AND 5% DIGOUTS)
**COLLEGE DRIVE	HARVARD DRIVE	YALE DRIVE	COLLEGE	01OF01	1,700	36	61,200	C	AC		88	87	93	\$37,400	25,476	SLURRY SEAL (W/ CRACK SEAL AND 5% DIGOUTS)
**COLLEGE WAY	HARVARD WAY	ROUNDAABOUT	COLLEGEW	010	1,591	36	57,276	R	AC		90	89	95	\$35,002	9,569	SLURRY SEAL (W/ CRACK SEAL AND 5% DIGOUTS)

** - Treatment from Project Selection



City of Dixon
 171 S. 5th St
 Dixon, CA 95620
 (707) 678-7031

Scenarios - Sections Selected for Treatment

Interest: 5.00%

Inflation: 5.00%

Printed: 9/8/2023

Scenario: PTAP-24 - EAB (\$800K Biennially)

Year: 2024

Street Name	Begin Location	End Location	Street ID	Section ID	Length	Width	Area	FC	Surface Type	Area ID	Current PCI	Treatment		Cost	Rating	Treatment
												PCI Before	PCI After			
**DAVIDSON CT	SYRACUSE LN	END	DAVICT	10	229	18	4,122	R	AC		85	85	91	\$2,519	14,952	SLURRY SEAL (W/ CRACK SEAL AND 5% DIGOUTS)
**DITMAR DR	BOUNDS DRIVE	GREEN DRIVE	DITMAR	010	254	31	7,874	R	AC		76	75	84	\$4,812	15,657	SLURRY SEAL (W/ CRACK SEAL AND 5% DIGOUTS)
**DORRIS COURT	WOODARD WAY	CULDESAC	DORRIS	010	444	31	13,764	R	AC		77	76	84	\$8,411	15,428	SLURRY SEAL (W/ CRACK SEAL AND 5% DIGOUTS)
**EVANS ROAD	993' NORTH OF REHRMANN DRIVE	WEST H STREET	EVANS	02OF02	1,357	47	63,779	C	AC		81	80	88	\$38,976	23,025	SLURRY SEAL (W/ CRACK SEAL AND 5% DIGOUTS)
**FAIRBANKS COURT	PITT SCHOOL RD	END	FAIRBANKS	010	232	31	7,192	R	AC		74	73	82	\$4,395	16,175	SLURRY SEAL (W/ CRACK SEAL AND 5% DIGOUTS)
**FOLSOM FAIR CIRCLE	LEGION AVE (EAST)	SWORD CT	FOLSOMF	030	900	46	41,400	R	AC		85	84	91	\$25,300	12,281	SLURRY SEAL (W/ CRACK SEAL AND 5% DIGOUTS)
**GREEN DR	BOUNDS DRIVE	DITMAR DRIVE	GREEN	010	304	31	9,424	R	AC		74	73	82	\$5,759	15,407	SLURRY SEAL (W/ CRACK SEAL AND 5% DIGOUTS)
**GATEWAY DRIVE	WEST A STREET	CUL DE SAC	GTWYCT	01OF01	1,047	46	48,162	C	AC		69	68	77	\$29,432	17,486	SLURRY SEAL (W/ CRACK SEAL AND 5% DIGOUTS)
**HEMINGWAY COURT	PITT SCHOOL ROAD	CULDESAC	HEMINGW	010	228	31	7,068	R	AC		78	77	85	\$4,319	16,398	SLURRY SEAL (W/ CRACK SEAL AND 5% DIGOUTS)
**INGRID DR	PHEASANT RUN DRIVE	MADERA	INGRID	010	1,215	31	37,665	R	AC		70	69	78	\$23,018	14,520	SLURRY SEAL (W/ CRACK SEAL AND 5% DIGOUTS)
**IOWA CT	WEST CHERRY ST	END	IOWAST	010	350	32	11,200	R	AC		85	84	91	\$6,844	11,722	SLURRY SEAL (W/ CRACK SEAL AND 5% DIGOUTS)
**JOHN HOPKINS CT	SYRACUSE LN	END	JOHNCT	10	237	18	4,266	R	AC		85	85	91	\$2,607	14,952	SLURRY SEAL (W/ CRACK SEAL AND 5% DIGOUTS)
**KNIGHT COURT	PHEASANT RUN DRIVE	CULDESAC	KNIGHT	010	382	32	12,224	R	AC		85	84	91	\$7,470	16,687	SLURRY SEAL (W/ CRACK SEAL AND 5% DIGOUTS)

** - Treatment from Project Selection



City of Dixon
 171 S. 5th St
 Dixon, CA 95620
 (707) 678-7031

Scenarios - Sections Selected for Treatment

Interest: 5.00%

Inflation: 5.00%

Printed: 9/8/2023

Scenario: PTAP-24 - EAB (\$800K Biennially)

Year: 2024

Street Name	Begin Location	End Location	Street ID	Section ID	Length	Width	Area	FC	Surface Type	Area ID	Current PCI	Treatment		Cost	Rating	Treatment
												PCI Before	PCI After			
**LASSEN CT	BRIANS WAY	CULDESAC	LASSEN	010	234	31	7,254	R	AC		76	75	84	\$4,433	15,635	SLURRY SEAL (W/ CRACK SEAL AND 5% DIGOUTS)
**LEGION CT	FOLSOM FAIR CIRCLE	END	LEGICT	010	403	32	12,896	R	AC		85	84	91	\$7,881	11,722	SLURRY SEAL (W/ CRACK SEAL AND 5% DIGOUTS)
**LEGION AVENUE	FOLSOM FAIR CIRCLE	FOLSOM FAIR CIRCLE	LEGION	010	996	46	45,816	R	AC		81	80	88	\$27,999	14,649	SLURRY SEAL (W/ CRACK SEAL AND 5% DIGOUTS)
**MARENDA DR	WINFIELD STREET	REGINA WAY	MAREND	010	950	32	30,400	R	AC		76	75	84	\$18,578	15,609	SLURRY SEAL (W/ CRACK SEAL AND 5% DIGOUTS)
**MISTLER STREET	WOODARD WAY	BRIANS WAY	MISTLER	010	612	31	18,972	R	AC		80	79	87	\$11,594	15,067	SLURRY SEAL (W/ CRACK SEAL AND 5% DIGOUTS)
**NORTH LINCOLN STREET	357' SOUTH OF STRATFORD AVENUE	STRATFORD AVENUE	NLINCN	04OF08	357	48	17,136	C	AC		48	47	62	\$10,472	13,750	SLURRY SEAL (W/ CRACK SEAL AND 5% DIGOUTS)
**NORTH LINCOLN STREET	STRATFORD AVENUE	RENEE CT	NLINCN	05OF08	545	60	32,700	A	AC		60	60	70	\$19,983	23,714	SLURRY SEAL (W/ CRACK SEAL AND 5% DIGOUTS)
**NORTH LINCOLN STREET	RENEE CT	BEG. OF CENTER MEDIAN	NLINCN	06OF08	3,965	48	190,320	A	AC		67	66	76	\$116,307	25,409	SLURRY SEAL (W/ CRACK SEAL AND 5% DIGOUTS)
**NORTH LINCOLN STREET	BEG. OF CENTER MEDIAN	REGENCY PARKWAY	NLINCN	07OF08	965	37	35,705	A	AC		64	63	73	\$21,820	28,385	SLURRY SEAL (W/ CRACK SEAL AND 5% DIGOUTS)
**PARK DRIVE	N ALMOND STREET	N WASHINGTON STREET	PARKDR	010	1,180	32	37,760	R	AC		69	68	77	\$23,076	15,312	SLURRY SEAL (W/ CRACK SEAL AND 5% DIGOUTS)
**PEEL CT	WEST CHERRY ST	END	PEELCT	010	200	30	6,000	R	AC		87	86	92	\$3,667	6,995	SLURRY SEAL (W/ CRACK SEAL AND 5% DIGOUTS)
**PETERSON LANE	CUNNINGHAM DRIVE	WOODVALE DRIVE	PETERSON	010	902	28	25,256	R	AC		67	66	76	\$15,434	14,302	SLURRY SEAL (W/ CRACK SEAL AND 5% DIGOUTS)
**PHEASANT RUN DRIVE	REHRMANN DRIVE	190' NORTH OF INGRID DRIVE	PHEAS	01OF02	934	46	42,964	C	AC		73	72	81	\$26,256	20,710	SLURRY SEAL (W/ CRACK SEAL AND 5% DIGOUTS)

** - Treatment from Project Selection



City of Dixon
 171 S. 5th St
 Dixon, CA 95620
 (707) 678-7031

Scenarios - Sections Selected for Treatment

Interest: 5.00%

Inflation: 5.00%

Printed: 9/8/2023

Scenario: PTAP-24 - EAB (\$800K Biennially)

Year: 2024

Street Name	Begin Location	End Location	Street ID	Section ID	Length	Width	Area	FC	Surface Type	Area ID	Current PCI	Treatment		Cost	Rating	Treatment
												PCI Before	PCI After			
**PLAZA COURT	GATEWAY DRIVE	CULDESAC	PLAZA	010	557	46	25,622	R	AC		67	66	76	\$15,658	14,442	SLURRY SEAL (W/ CRACK SEAL AND 5% DIGOUTS)
**PRESIDIO CT	GOLD ST	END	PRESCT	010	273	32	8,736	R	AC		85	84	91	\$5,339	11,722	SLURRY SEAL (W/ CRACK SEAL AND 5% DIGOUTS)
**PRESIDIO ST	WEST CHERRY ST	GOLD STREET	PRESST	010	292	32	9,344	R	AC		85	84	91	\$5,710	11,722	SLURRY SEAL (W/ CRACK SEAL AND 5% DIGOUTS)
**PURDUE CT	SYRACUSE LN	END	PURDCT	10	236	18	4,248	R	AC		85	85	91	\$2,596	14,952	SLURRY SEAL (W/ CRACK SEAL AND 5% DIGOUTS)
**REGINA WAY	MARENDA DRIVE	WINFIELD STREET	REGINA	010	320	32	10,240	R	AC		76	75	84	\$6,258	15,609	SLURRY SEAL (W/ CRACK SEAL AND 5% DIGOUTS)
**ROHWER COURT	MARENDA DRIVE	CULDESAC	ROHWER	010	260	32	8,320	R	AC		77	76	84	\$5,084	15,345	SLURRY SEAL (W/ CRACK SEAL AND 5% DIGOUTS)
**ST OLAF CT	SYRACUSE LN	END	STOLCT	10	237	18	4,266	R	AC		85	85	91	\$2,607	14,952	SLURRY SEAL (W/ CRACK SEAL AND 5% DIGOUTS)
**SWARTHMORE CT	SYRACUSE LN	END	SWARCT	10	228	18	4,104	R	AC		85	85	91	\$2,508	14,952	SLURRY SEAL (W/ CRACK SEAL AND 5% DIGOUTS)
**TULANE CT	SYRACUSE LN	END	TULACT	10	233	18	4,194	R	AC		85	85	91	\$2,563	14,952	SLURRY SEAL (W/ CRACK SEAL AND 5% DIGOUTS)
**WAKE FOREST CT	SYRACUSE LN	END	WAKECT	10	231	18	4,158	R	AC		85	85	91	\$2,541	14,952	SLURRY SEAL (W/ CRACK SEAL AND 5% DIGOUTS)
**WATSON RANCH WAY N LINCOLN		WEYLAND WAY	WATSRW	015	618	32	19,776	R	AC		63	62	72	\$12,085	13,752	SLURRY SEAL (W/ CRACK SEAL AND 5% DIGOUTS)
**WEST CHERRY STREET	GOLD ST	FOLSOM FAIR CIR	WCHERRY	04OF03	960	46	44,160	R	AC		87	86	93	\$26,987	11,706	SLURRY SEAL (W/ CRACK SEAL AND 5% DIGOUTS)
**WEST F STREET	PETERSON LN	NORTH LINCOLN WESTF STREET	WESTF	02OF07	850	36	30,600	R	AC/AC		87	86	93	\$18,700	10,389	SLURRY SEAL (W/ CRACK SEAL AND 5% DIGOUTS)

** - Treatment from Project Selection



City of Dixon
 171 S. 5th St
 Dixon, CA 95620
 (707) 678-7031

Scenarios - Sections Selected for Treatment

Interest: 5.00%

Inflation: 5.00%

Printed: 9/8/2023

Scenario: PTAP-24 - EAB (\$800K Biennially)

Year: 2024

Street Name	Begin Location	End Location	Street ID	Section ID	Length	Width	Area	FC	Surface Type	Area ID	Treatment			Cost	Rating	Treatment		
											Current PCI	PCI Before	PCI After					
**WHITING COURT	WOODARD WAY	CULDESAC	WHITING	010	434	31	13,454	R	AC		77	76	84	\$8,222	15,652	SLURRY SEAL (W/ CRACK SEAL AND 5% DIGOUTS)		
**WILSON COURT	WOODARD WAY	CULDESAC	WILSON	010	496	32	15,872	R	AC		75	74	83	\$9,700	15,110	SLURRY SEAL (W/ CRACK SEAL AND 5% DIGOUTS)		
**WINTUN COURT	MISTLER ST	CULDESAC	WINTUN	010	164	32	5,248	R	AC		76	75	84	\$3,207	15,176	SLURRY SEAL (W/ CRACK SEAL AND 5% DIGOUTS)		
**WOODARD WAY	EVANS ROAD	BRIANS WAY	WOODARD	010	876	32	28,032	R	AC		78	77	85	\$17,131	15,248	SLURRY SEAL (W/ CRACK SEAL AND 5% DIGOUTS)		
												Treatment Total		\$797,744				
Year 2024 Area Total								1,305,399		Year 2024 Total			\$797,744					

Year: 2026

Street Name	Begin Location	End Location	Street ID	Section ID	Length	Width	Area	FC	Surface Type	Area ID	Treatment			Cost	Rating	Treatment
											Current PCI	PCI Before	PCI After			
ARY LANE	276' W/O PITT SCHOOL RD	MARKET LN	ARY	010F01B	825	48	39,600	C	AC		71	65	75	\$29,106	14,914	SLURRY SEAL (W/ CRACK SEAL AND 5% DIGOUTS)
DIANE PLACE	W B STREET	CULDESAC	DIANE	010	212	31	6,572	R	AC		68	64	74	\$4,428	16,493	SLURRY SEAL (W/ CRACK SEAL AND 5% DIGOUTS)
EAST H STREET	NORTH FIRST STREET	BUSINESS PARK EASTH DRIVE		010F02	579	52	30,108	C	AC		71	65	75	\$22,129	14,620	SLURRY SEAL (W/ CRACK SEAL AND 5% DIGOUTS)
EL DORADO DRIVE	W H STREET	CULDESASC	ELDORADO	010	128	32	4,096	R	AC		66	62	73	\$2,760	16,401	SLURRY SEAL (W/ CRACK SEAL AND 5% DIGOUTS)
EAST MAYES STREET	SOUTH FOURTH STREET	SOUTH FIFTH STREET	EMAYES	020F03	341	30	10,230	R	AC/AC		67	64	74	\$6,892	16,334	SLURRY SEAL (W/ CRACK SEAL AND 5% DIGOUTS)

** - Treatment from Project Selection



City of Dixon
 171 S. 5th St
 Dixon, CA 95620
 (707) 678-7031

Scenarios - Sections Selected for Treatment

Interest: 5.00%

Inflation: 5.00%

Printed: 9/8/2023

Scenario: PTAP-24 - EAB (\$800K Biennially)

Year: 2026

Street Name	Begin Location	End Location	Street ID	Section ID	Length	Width	Area	FC	Surface Type	Area ID	Current PCI	Treatment		Cost	Rating	Treatment
												PCI Before	PCI After			
EAST MAYES STREET	EAST MAYES STREET	SOUTH FIFTH STREET	EMAYES	03OF03	309	26	8,034	R	AC/AC		80	78	86	\$5,413	19,494	SLURRY SEAL (W/ CRACK SEAL AND 5% DIGOUTS)
EAST MAYES STREET	SOUTH SECOND STREET	SOUTH FOURTH STREET	EMAYES	1BOF03	749	36	26,964	R	AC/AC		70	66	76	\$18,167	15,582	SLURRY SEAL (W/ CRACK SEAL AND 5% DIGOUTS)
ESTATES DRIVE	WEST A ST	END	ESTATDR	010	568	32	18,176	R	AC		65	61	71	\$12,246	15,352	SLURRY SEAL (W/ CRACK SEAL AND 5% DIGOUTS)
FITZGERALD DRIVE	CUL DE SAC BULB	VAUGHN RD	FITZGD	02OF02	2,462	48	118,176	R	AC		67	63	73	\$79,621	14,437	SLURRY SEAL (W/ CRACK SEAL AND 5% DIGOUTS)
FORD WAY	NORTH FIRST STREET	EAST END	FORD	01OF01	440	44	25,660	R	AC		73	69	79	\$17,288	16,009	SLURRY SEAL (W/ CRACK SEAL AND 5% DIGOUTS)
GRIFFITH DRIVE	GRIFFITH DR	END CDS	GIFFITHCT	010	167	32	5,344	R	AC		73	68	78	\$3,601	12,871	SLURRY SEAL (W/ CRACK SEAL AND 5% DIGOUTS)
HERITAGE CT	WINDMILL DR	END CDS	HERITAGECT	010	375	32	12,000	R	AC		74	70	79	\$8,085	14,180	SLURRY SEAL (W/ CRACK SEAL AND 5% DIGOUTS)
HILLVIEW DRIVE	PITT SCHOOL ROAD	S LINCOLN STREET	HILLVIEW	010	1,282	32	41,024	R	AC		69	65	75	\$27,640	14,664	SLURRY SEAL (W/ CRACK SEAL AND 5% DIGOUTS)
KINGS COURT	RENNERT WAY	CULDESAC	KINGSC	01OF03	413	32	13,216	R	AC		73	69	78	\$8,904	13,971	SLURRY SEAL (W/ CRACK SEAL AND 5% DIGOUTS)
NORTH SECOND STREET	EAST A STREET	EAST B STREET	N2ND	01OF05	320	37	11,840	R	AC/AC		68	64	74	\$7,977	15,104	SLURRY SEAL (W/ CRACK SEAL AND 5% DIGOUTS)
NORTH FOURTH STREET	EAST A STREET	EAST B STREET	N4TH	01OF01A	340	36	12,240	C	AC/AC		65	60	71	\$8,996	18,136	SLURRY SEAL (W/ CRACK SEAL AND 5% DIGOUTS)
NORTH SIXTH STREET	EAST C STREET	EAST D STREET	N6TH	01OF01	281	36	10,116	R	AC		68	64	74	\$6,816	15,712	SLURRY SEAL (W/ CRACK SEAL AND 5% DIGOUTS)
NORTH SEVENTH STREET	EAST C STREET	EAST D STREET	N7TH	01OF01	273	36	9,828	R	AC/AC		73	70	79	\$6,622	15,867	SLURRY SEAL (W/ CRACK SEAL AND 5% DIGOUTS)

** - Treatment from Project Selection



City of Dixon
 171 S. 5th St
 Dixon, CA 95620
 (707) 678-7031

Scenarios - Sections Selected for Treatment

Interest: 5.00%

Inflation: 5.00%

Printed: 9/8/2023

Scenario: PTAP-24 - EAB (\$800K Biennially)

Year: 2026

Street Name	Begin Location	End Location	Street ID	Section ID	Length	Width	Area	FC	Surface Type	Area ID	Current PCI	Treatment		Cost	Rating	Treatment
												PCI Before	PCI After			
NORTH ADAMS STREET	WEST A STREET	WEST E STREET	NADAMS	01OF04	1,421	44	62,524	A	AC		83	80	87	\$49,785	25,611	SLURRY SEAL (W/ CRACK SEAL AND 5% DIGOUTS)
NORTH LINCOLN STREET	REGENCY PARKWAY	NORTH FIRST STREET	NLINCN	08OF08	842	56	47,152	A	AC		70	65	74	\$37,545	19,238	SLURRY SEAL (W/ CRACK SEAL AND 5% DIGOUTS)
NUDD WAY	ALMA CT	E H ST	NUDDWY	010	529	32	16,928	R	AC		72	68	78	\$11,405	15,345	SLURRY SEAL (W/ CRACK SEAL AND 5% DIGOUTS)
ORCHARD DR	VICTORIA DR	WINDMILL DR	ORCHARDR	010	950	32	30,400	R	AC		70	66	76	\$20,482	16,595	SLURRY SEAL (W/ CRACK SEAL AND 5% DIGOUTS)
PEMBROKE WAY	100' NORTH OF BERKSHIRE DRIVE	STRATFORD AVENUE	PEMBRK	02OF05	662	32	21,184	C	AC/AC		66	61	71	\$15,570	15,899	SLURRY SEAL (W/ CRACK SEAL AND 5% DIGOUTS)
PRIDDY DR	EAST D ST	EAST H ST	PRIDDYDR	010	1,523	32	48,736	R	AC		66	62	72	\$32,836	14,157	SLURRY SEAL (W/ CRACK SEAL AND 5% DIGOUTS)
PARKGREEN DRIVE	North Lincoln Street	Stratford Avenue	PRKGRN	01OF01	1,900	36	68,400	R	AC/AC		65	61	71	\$46,085	14,796	SLURRY SEAL (W/ CRACK SEAL AND 5% DIGOUTS)
SIERRA DR	N ALMOND ST	EAST END	SIERRAD	010	1,464	32	46,848	R	AC		66	62	72	\$31,564	16,274	SLURRY SEAL (W/ CRACK SEAL AND 5% DIGOUTS)
SOUTH LINCOLN STREET	175' SOUTH OF HILLVIEW DRIVE	SILVER RIDGE PLACE	SLINCN	02OF03	703	36	25,308	C	AC/AC		74	70	79	\$18,601	18,259	SLURRY SEAL (W/ CRACK SEAL AND 5% DIGOUTS)
SOUTH LINCOLN STREET	SILVER RIDGE PLACE	WEST A STREET	SLINCN	03OF03	603	36	21,708	C	AC/AC		73	68	78	\$15,955	16,987	SLURRY SEAL (W/ CRACK SEAL AND 5% DIGOUTS)
STRATFORD AVENUE	PITT SCHOOL ROAD	NORTH LINCOLN STRTFD STREET		01OF05	733	58	42,514	C	AC/AC		74	70	79	\$31,248	17,960	SLURRY SEAL (W/ CRACK SEAL AND 5% DIGOUTS)
VALLEY GLEN DRIVE	SOUTH FIRST ST	DUNCAN ST (EAST)	VGDR	01OF01A	1,460	46	67,160	C	AC		74	68	78	\$49,363	15,367	SLURRY SEAL (W/ CRACK SEAL AND 5% DIGOUTS)
VALLEY GLEN DRIVE	DUNCAN ST (EAST)	PARKWAY BLVS	VGDR	01OF01B	2,258	44	99,352	C	AC		74	68	78	\$73,024	15,367	SLURRY SEAL (W/ CRACK SEAL AND 5% DIGOUTS)

** - Treatment from Project Selection



City of Dixon
 171 S. 5th St
 Dixon, CA 95620
 (707) 678-7031

Scenarios - Sections Selected for Treatment

Interest: 5.00%

Inflation: 5.00%

Printed: 9/8/2023

Scenario: PTAP-24 - EAB (\$800K Biennially)

Year: 2026

Street Name	Begin Location	End Location	Street ID	Section ID	Length	Width	Area	FC	Surface Type	Area ID	Treatment			Cost	Rating	Treatment
											Current PCI	PCI Before	PCI After			
WEST D STREET SOUTH	N ALMOND STREET	W D STREET NORTH	WDSTS	010	1,016	32	32,512	R	AC		72	68	77	\$21,905	14,592	SLURRY SEAL (W/ CRACK SEAL AND 5% DIGOUTS)
WEST A STREET	WEST CITY LIMITS	GATEWAY ROAD	WESTA	01OF05A	364	31	11,284	A	AC/AC		83	79	87	\$8,985	21,623	SLURRY SEAL (W/ CRACK SEAL AND 5% DIGOUTS)
WEST A STREET	UPRR TRACKS	NORTH FIRST STREET	WESTA	05OF05	634	36	22,824	A	AC/AC		66	61	72	\$18,174	21,530	SLURRY SEAL (W/ CRACK SEAL AND 5% DIGOUTS)
WEST C STREET	NORTH ADAMS STREET	NORTH JEFFERSON STREET	WESTC	03OF03	320	36	11,520	R	AC/AC		69	66	75	\$7,762	16,508	SLURRY SEAL (W/ CRACK SEAL AND 5% DIGOUTS)
WEST E STREET	53' WEST OF NORTH FIRST STREET	NORTH FIRST STREET	WESTE	02OF2B	53	36	1,908	R	AC/AC		82	80	87	\$1,286	16,718	SLURRY SEAL (W/ CRACK SEAL AND 5% DIGOUTS)
Treatment Total												\$768,264				
ABRAHAM COURT	ALEXANDER DR	END	ABRCT	010	220	32	7,040	R	AC		79	76	78	\$92	228,829	SEAL CRACKS
ALEXANDER COURT	RUSSELL LANE	CULDESAC	ALEXANC	010	680	32	21,760	R	AC		80	76	78	\$282	185,594	SEAL CRACKS
ALEXANDER DRIVE	RUSSELL LN	AUSTIN DRIVE	ALEXAND	010	854	32	27,328	R	AC		82	78	80	\$317	198,448	SEAL CRACKS
ALMONDTREE COURT	W H STREET	CULDESAC	ALMONDT	010	140	32	4,480	R	AC		83	80	82	\$46	259,205	SEAL CRACKS
ALWIN DRIVE	AUSTIN DRIVE	YACHTSMAN CT	ALWIN	005	356	32	11,392	R	AC		82	78	80	\$131	203,140	SEAL CRACKS
ALWIN DRIVE	YACHTSMAN CT	FULMOR DR	ALWIN	015	650	32	20,800	R	AC		80	76	78	\$266	196,538	SEAL CRACKS
AMHURST AVE	VANDERBILT DR	DUKE WAY	AMHUAV	010	314	32	10,048	R	AC		95	89	90	\$52	149,925	SEAL CRACKS
ANCHOR CT	REGENCY PARKWAY	END	ANCHORCT	010	197	32	6,304	R	AC		82	79	81	\$70	233,958	SEAL CRACKS
APRICOT COURT	FOXTRACE LN	END	APRICT	01A	432	31	13,392	R	AC		90	86	87	\$88	215,128	SEAL CRACKS
APRICOT LANE	FOXTRACE LN	SUNSTAR DR	APRILN	01A	520	31	16,120	R	AC		90	86	87	\$105	215,128	SEAL CRACKS
AUTUMN BREEZE DRIVE	HARVEST WY	SOUTH LINCOLN STREET	AUBRDR	020	764	31	23,684	R	AC		91	87	88	\$149	196,472	SEAL CRACKS
AUGUSTA COURT	ALEXANDER DRIVE	CULDESAC	AUGUST	010	178	32	5,696	R	AC		82	78	80	\$65	210,902	SEAL CRACKS
AUSTIN DRIVE	WIEGAND WAY	FOUNTAIN WAY	AUSTIN	010	1,895	33	62,535	R	AC		80	76	79	\$791	207,090	SEAL CRACKS
BAYLOR WY	HERITAGE LN	CORNELL CT	BAYLORWY	010	544	32	17,408	R	AC		77	74	76	\$248	185,973	SEAL CRACKS

** - Treatment from Project Selection



City of Dixon
 171 S. 5th St
 Dixon, CA 95620
 (707) 678-7031

Scenarios - Sections Selected for Treatment

Interest: 5.00%

Inflation: 5.00%

Printed: 9/8/2023

Scenario: PTAP-24 - EAB (\$800K Biennially)

Year: 2026

Street Name	Begin Location	End Location	Street ID	Section ID	Length	Width	Area	FC	Surface Type	Area ID	Treatment			Cost	Rating	Treatment
											Current PCI	PCI Before	PCI After			
BELL DRIVE	AUSTIN DRIVE	PEMBROKE WAY	BELLDR	010	598	42	25,116	R	AC		83	79	81	\$273	207,590	SEAL CRACKS
BLOSSOM WAY	SUNFLOWER WAY	GROVE ST	BLOSWY	01A	2,302	31	71,362	R	AC		93	90	90	\$340	210,327	SEAL CRACKS
BOWEN LANE	REHRMANN DRIVE	DUNN LANE	BOWEN	010	410	31	12,710	R	AC		90	88	89	\$72	307,170	SEAL CRACKS
BRISTOL COURT	REGENCY PARKWAY	CULDESAC	BRISTOL	010	460	31	14,260	R	AC		75	70	73	\$229	154,090	SEAL CRACKS
CARPENTER COURT	REHRMANN DRIVE	CULDESAC	CARP	010	336	31	10,416	R	AC		85	82	84	\$95	254,613	SEAL CRACKS
CLIPPER CT	WIEGAND WAY	END CDS	CLIPCT	010	322	32	10,304	R	AC		80	76	78	\$133	191,535	SEAL CRACKS
COLEMAN COURT	REHRMANN DR	END	COLEMANCT	010	191	32	6,112	R	AC		84	80	82	\$64	200,652	SEAL CRACKS
COLUMBIA DR	RUTGERS WAY	VANDERBILT DR	COLUMDR	020	200	32	6,400	R	AC		95	89	90	\$33	147,888	SEAL CRACKS
CORNELL CT	DARTMOUTH CIR	END	CORNELCT	010	1,000	32	32,000	R	AC		77	74	76	\$456	185,973	SEAL CRACKS
DAILEY DR	BLOOM DRIVE	AHERN LANE	DAILEY	010	1,149	31	35,619	R	AC		84	81	83	\$343	266,621	SEAL CRACKS
DAILEY CT	BLOOM DRIVE	CULDESAC	DAILEYC	010	344	31	10,664	R	AC		84	81	83	\$103	263,059	SEAL CRACKS
DARTMOUTH CIR	CORNELL CT	CORNELL CT	DARTMOCIR	010	900	32	28,800	R	AC		77	74	76	\$410	185,973	SEAL CRACKS
DAWSON DRIVE	WEYAND WAY	PARKGREEN DRIVE	DAWSON	010	1,900	32	60,800	R	AC		89	85	86	\$461	190,629	SEAL CRACKS
DECK DR	FULMOR DR	GILL DR	DECK	010	305	32	9,760	R	AC		83	80	81	\$104	220,300	SEAL CRACKS
DERBY DR	BLOOM DRIVE	MANNING WAY	DERBY	010	290	32	9,280	R	AC		87	84	86	\$72	265,097	SEAL CRACKS
DUNCAN STREET	LEGION AVE (WEST)	LEGION AVE (EAST)	DUNCST	030	850	32	27,200	R	AC		90	86	87	\$192	185,539	SEAL CRACKS
DUNLAP CT	PHEASANT RUN DRIVE	CULDESAC	DUNLAP	010	520	31	16,120	R	AC		86	83	85	\$135	268,644	SEAL CRACKS
DUNN LN	BOWEN LANE	FULLER LANE	DUNN	010	227	31	7,037	R	AC		93	88	89	\$39	160,867	SEAL CRACKS
EVERGREEN STREET	BLOSSOM WAY	MYRTLE WY	EVERST	01A	222	31	6,882	R	AC		92	89	89	\$37	216,401	SEAL CRACKS
FARMGATE COURT	NUT TREE AVE	END	FARMCT	01	245	31	7,595	R	AC		87	83	84	\$65	202,635	SEAL CRACKS
FERGUSON COURT	MOORE DRIVE	CULDESAC	FERGUSO	010	422	32	13,504	R	AC		83	80	82	\$143	232,693	SEAL CRACKS
FERRERO DR	PHEASANT RUN DRIVE	REED DRIVE	FERRERO	010	1,330	32	42,560	R	AC		86	83	85	\$358	261,678	SEAL CRACKS
FIELDER COURT	DAWSON DRIVE	CULDESAC	FIELDER	010	156	32	4,992	R	AC		90	85	87	\$35	185,488	SEAL CRACKS
FIELDING WAY	SUNFLOWER WAY	SUNSTAR DR/FIGTREE LN	FIELWY	01	265	31	8,215	R	AC		87	83	84	\$71	202,635	SEAL CRACKS

** - Treatment from Project Selection



City of Dixon
 171 S. 5th St
 Dixon, CA 95620
 (707) 678-7031

Scenarios - Sections Selected for Treatment

Interest: 5.00%

Inflation: 5.00%

Printed: 9/8/2023

Scenario: PTAP-24 - EAB (\$800K Biennially)

Year: 2026

Street Name	Begin Location	End Location	Street ID	Section ID	Length	Width	Area	FC	Surface Type	Area ID	Treatment			Cost	Rating	Treatment
											Current PCI	PCI Before	PCI After			
FIGTREE LANE	BLOSSOM WAY	FIELDING WY	FIGTLN	01	395	31	12,245	R	AC		87	83	84	\$105	202,635	SEAL CRACKS
FITZPATRICK COURT	REGENCY PARKWAY	CULDESAC	FITZPATR	010	264	32	8,448	R	AC		83	80	82	\$89	232,693	SEAL CRACKS
FOSTER LANE	REHRMANN DRIVE	TAYLOR LANE	FOSTER	010	441	31	13,671	R	AC		90	86	87	\$96	185,267	SEAL CRACKS
FOUNTAIN WAY	AUSTIN DRIVE	REGENCY PARKWAY	FOUNTAIN	010	1,996	32	63,872	R	AC		82	79	81	\$721	223,048	SEAL CRACKS
FOXTRACE LN	SUNFLOWER WAY	BLOSSOM WY	FOXTLN	01	662	31	20,522	R	AC		93	90	90	\$98	210,327	SEAL CRACKS
FULLER LANE	REHRMANN DRIVE	DUNN LANE	FULLER	010	441	31	13,671	R	AC		90	86	87	\$96	185,267	SEAL CRACKS
FULMOR DRIVE	BELL DRIVE	DECK DR	FULMOR	010	796	32	25,472	R	AC		82	79	80	\$289	215,272	SEAL CRACKS
FULMOR DRIVE	DECK DR	SCHOONER RIDGE DRIVE	FULMOR	020	748	32	23,936	R	AC		81	77	80	\$288	210,764	SEAL CRACKS
GEORGIA COURT	FERRERO DRIVE	CULDESAC	GEORGIA	010	140	31	4,340	R	AC		87	85	86	\$32	307,876	SEAL CRACKS
GILL COURT	MCINTYRE LANE	CULDESAC	GILLCT	010	367	31	11,377	R	AC		75	70	73	\$184	150,626	SEAL CRACKS
GILL DRIVE	MCINTYRE LANE	WIEGAND WAY	GILLDR	010	1,655	32	52,960	R	AC		82	78	80	\$611	203,160	SEAL CRACKS
GLENSIDE DR	MERRILL DR	JEFFREY LN	GLENSDR	010	498	32	15,936	R	AC		87	85	86	\$119	309,243	SEAL CRACKS
GLENWOOD WAY	AUTUMN BREEZE DR	MORNINGSIDE PL	GLENWY	02	358	31	11,098	R	AC		92	89	89	\$59	216,401	SEAL CRACKS
GROVE COURT	NUT TREE AVE	END	GROVCT	01	316	31	9,796	R	AC		83	79	80	\$111	179,874	SEAL CRACKS
GROVE STREET	NUT TREE AVE	BLOSSOM WY	GROVST	01	250	31	7,750	R	AC		90	86	87	\$51	215,128	SEAL CRACKS
HANNAH COURT	ALEXANDER DRIVE	CULDESAC	HANNAH	010	460	32	14,720	R	AC		75	70	73	\$236	154,144	SEAL CRACKS
HANSEN COURT	FULMOR DRIVE	CULDESAC	HANSEN	010	548	32	17,536	R	AC		83	80	82	\$184	239,731	SEAL CRACKS
HARTH COURT	MORGAN LANE	CULDESAC	HARTH	010	150	32	4,800	R	AC		83	79	81	\$54	183,221	SEAL CRACKS
HARVEST WAY	SUNFLOWER WAY	AUTUMN BREEZE DR	HARVWY	02	520	31	16,120	R	AC		91	88	88	\$95	214,514	SEAL CRACKS
HERITAGE LN	SOUTH FIRST ST	END	HERITALN	010	1,676	42	70,392	R	AC		77	74	76	\$1,003	185,973	SEAL CRACKS
HOLLY COURT	REGENCY PARKWAY	CULDESAC	HOLLYCT	010	528	32	16,896	R	AC		74	70	73	\$271	188,106	SEAL CRACKS
HOPKINS DRIVE	PETERSON LANE	N LINCOLN STREET	HOPKINS	010	758	31	23,498	R	AC		85	83	84	\$206	302,292	SEAL CRACKS
JEFFREY LANE	YARDLEY DRIVE	GLENSIDE DRIVE	JEFFREYL	010	738	31	22,878	R	AC		87	85	86	\$171	307,449	SEAL CRACKS

** - Treatment from Project Selection



City of Dixon
 171 S. 5th St
 Dixon, CA 95620
 (707) 678-7031

Scenarios - Sections Selected for Treatment

Interest: 5.00%

Inflation: 5.00%

Printed: 9/8/2023

Scenario: PTAP-24 - EAB (\$800K Biennially)

Year: 2026

Street Name	Begin Location	End Location	Street ID	Section ID	Length	Width	Area	FC	Surface Type	Area ID	Treatment			Cost	Rating	Treatment
											Current PCI	PCI Before	PCI After			
JIB CT	WIEGLAND WY	END	JIBCT	010	125	40	5,000	R	AC		77	74	76	\$72	204,406	SEAL CRACKS
JOHNNY TUCK LANE	STONECROP WY	GOLDFIELD LN	JOTULN	01	240	31	7,440	R	AC		85	81	82	\$74	191,320	SEAL CRACKS
JUNE COURT	PARKGREEN DRIVE	EAST END	JUNECT	01OF01	419	32	17,503	R	AC		88	84	85	\$142	196,038	SEAL CRACKS
KEEL CT	WIEGAND WAY	END CDS	KEELCT	010	144	32	4,608	R	AC		77	74	76	\$65	238,552	SEAL CRACKS
KENT COURT	STRATFORD AVENUE	CULDESAC	KENTCT	010	274	32	8,768	R	AC		91	86	87	\$58	180,435	SEAL CRACKS
KINGSTON COURT	BRISTOL COURT	CULDESAC	KINGST	010	156	32	4,992	R	AC		83	80	81	\$54	215,118	SEAL CRACKS
KINGSTON DRIVE	BRISTOL COURT	REGENCY PARKWAY	KINGSTDR	010	980	32	31,360	R	AC		82	78	80	\$364	198,462	SEAL CRACKS
KIRBY COURT	MORGAN LANE	CULDESAC	KIRBYC	010	150	32	4,800	R	AC		83	80	81	\$51	220,522	SEAL CRACKS
LITER COURT	FERRERO DRIVE	CULDESAC	LITER	010	248	28	6,944	R	AC		86	83	85	\$58	263,311	SEAL CRACKS
MACDONALD COURT	PITT SCHOOL ROAD	CULDESAC	MACDON	010	234	31	7,254	R	AC		88	86	87	\$50	295,334	SEAL CRACKS
MADDEN DRIVE	MOORE DRIVE	REGENCY PARKWAY	MADDEN	010	392	32	12,544	R	AC		79	75	77	\$169	192,024	SEAL CRACKS
MADDEN COURT	REGENCY PARKWAY	CULDESAC	MADDENC	010	310	32	9,920	R	AC		81	77	79	\$120	210,012	SEAL CRACKS
MADERA DR	PHEASANT RUN DRIVE	INGRID DRIVE	MADERA	010	707	32	22,624	R	AC		85	82	84	\$205	260,396	SEAL CRACKS
MANNING WAY	BRIANS WAY	REHRMANN DRIVE	MANNING	010	643	32	20,576	R	AC		88	86	87	\$143	295,548	SEAL CRACKS
MARGURITE DRIVE	WIEGAND WAY	PEMBROKE WAY	MARGUR	010	814	32	26,048	R	AC		78	74	77	\$364	193,524	SEAL CRACKS
MARKET LANE	AVY LANE	PITT SCHOOL ROAD	MARKET	010	720	48	34,560	R	AC		90	85	87	\$245	185,488	SEAL CRACKS
MARTIN COURT	MOORE DRIVE	CULDESAC	MARTINC	010	212	32	6,784	R	AC		78	74	76	\$97	172,977	SEAL CRACKS
MAST COURT	REGENCY PKWY	END	MASTCT	010	197	32	6,304	R	AC		81	77	79	\$78	187,005	SEAL CRACKS
MCCARTHY COURT	GILL DR	CULDESAC	MCCARTH	010	558	32	17,856	R	AC		85	82	83	\$167	229,876	SEAL CRACKS
MCCORMACK COURT	GILL DRIVE	CULDESAC	MCCORM	010	450	32	14,400	R	AC		82	78	80	\$165	210,735	SEAL CRACKS
MCINTYRE LANE	GILL DR	REGENCY PARKWAY	MCINT	010	164	32	5,248	R	AC		81	77	79	\$63	205,977	SEAL CRACKS
MCKENZIE DRIVE	N ALMOND STREET	NEWGATE WAY	MCKENZIE	010	1,648	32	52,736	R	AC		84	82	83	\$498	291,756	SEAL CRACKS
MCKENZIE COURT	N ALMOND ST	WEST END	MECKENC	010	356	32	11,392	R	AC		88	86	87	\$77	322,063	SEAL CRACKS

** - Treatment from Project Selection



City of Dixon
 171 S. 5th St
 Dixon, CA 95620
 (707) 678-7031

Scenarios - Sections Selected for Treatment

Interest: 5.00%

Inflation: 5.00%

Printed: 9/8/2023

Scenario: PTAP-24 - EAB (\$800K Biennially)

Year: 2026

Street Name	Begin Location	End Location	Street ID	Section ID	Length	Width	Area	FC	Surface Type	Area ID	Treatment			Cost	Rating	Treatment
											Current PCI	PCI Before	PCI After			
MERRILL COURT	N LINCOLN AVENUE	CULDESAC	MERRILLCT	010	152	32	4,864	R	AC		86	82	84	\$45	198,065	SEAL CRACKS
MICHELE COURT	W H STREET	CULDESAC	MICHELEC	010	140	32	4,480	R	AC		85	82	84	\$40	273,203	SEAL CRACKS
MONK COURT	FULMOR DRIVE	CULDESAC	MONKCT	010	196	31	6,076	R	AC		79	75	77	\$82	192,276	SEAL CRACKS
MOONLIGHT COURT	APRICOT LN	END	MOONCT	01	125	31	3,875	R	AC		91	88	88	\$23	214,514	SEAL CRACKS
MOORE DRIVE	N LINCOLN ST	MARTIN COURT	MOORED	010	420	32	13,440	R	AC		82	79	80	\$153	218,632	SEAL CRACKS
MORGAN LANE	PEMBROKE WAY	FOUNTAIN WAY	MORGAN	010	987	32	31,584	R	AC		85	82	83	\$295	230,142	SEAL CRACKS
MORSE COURT	REGENCY PARKWAY	CULDESAC	MORSEC	010	264	32	8,448	R	AC		82	78	80	\$97	210,117	SEAL CRACKS
MYRTLE BUSH LANE	EVERGREEN ST	STAGELEAF ST	MYRTLN	01A	274	31	8,494	R	AC		90	86	87	\$56	215,128	SEAL CRACKS
NORTH ALMOND STREET	WEST H STREET	STRATFORD AVENUE	NALMND	02OF02	1,727	36	62,172	C	AC/AC		88	83	85	\$434	305,666	SEAL CRACKS
NUT TREE AVENUE	FIGTREE LN	PITT SCHOOL RD	NUTRAV	01A	732	31	22,692	R	AC		87	83	84	\$195	202,635	SEAL CRACKS
PALMER COURT	ALEXANDER DRIVE	CULDESAC	PALMER	010	460	32	14,720	R	AC		77	73	76	\$215	184,937	SEAL CRACKS
PATWIN COURT	MARENDA DRIVE	CULDESAC	PATWIN	010	260	31	8,060	R	AC		91	86	87	\$53	180,435	SEAL CRACKS
PEARL PLACE	WIEGAND COURT	CULDESAC	PEARLP	010	244	31	7,564	R	AC		80	76	78	\$98	185,125	SEAL CRACKS
PEDRICK ROAD	UPPR TRACKS	500' N/O TRACKS	PEDRIC	01OF01A	500	24	12,000	C	AC/AC		77	73	75	\$173	249,742	SEAL CRACKS
PEMBROKE WAY	STRATFORD AVENUE	150' SOUTH OF FOUNTAIN WAY	PEMBRK	03OF05	370	32	11,840	C	AC/AC		85	82	84	\$100	383,919	SEAL CRACKS
PITT SCHOOL ROAD	WEST A STREET	FAIRBANKS COURT	PITTS	03OF07	1,422	48	68,256	A	AC		92	86	87	\$450	287,809	SEAL CRACKS
PORTER STREET	PORTER ST SPLIT	SOUTH LINCOLN ST	PORTERST	020	4,699	32	150,368	A	AC		78	73	75	\$2,228	276,758	SEAL CRACKS
PRESTON PLACE	COLEMAN DRIVE	CULDESAC	PRESTON	010	342	32	10,944	R	AC		85	83	84	\$96	301,529	SEAL CRACKS
PRINCETON WAY	VANDEBUILT DR	E. PARKWAY	PRINWY	010	550	32	17,600	R	AC		95	89	90	\$91	149,831	SEAL CRACKS
REED DR	PHEASANT RUN DRIVE	FERRERO DRIVE	REED	010	658	31	20,398	R	AC		85	82	84	\$184	265,653	SEAL CRACKS
ROSEBERRY COURT	ALEXANDER DRIVE	CULDESAC	ROSEBER	010	460	32	14,720	R	AC		76	72	75	\$223	180,778	SEAL CRACKS
ROYAL ELF COURT	PARKGREEN DRIVE	EAST END	ROYELF	01OF01	432	32	17,919	R	AC		87	83	84	\$155	199,171	SEAL CRACKS

** - Treatment from Project Selection



City of Dixon
 171 S. 5th St
 Dixon, CA 95620
 (707) 678-7031

Scenarios - Sections Selected for Treatment

Interest: 5.00%

Inflation: 5.00%

Printed: 9/8/2023

Scenario: PTAP-24 - EAB (\$800K Biennially)

Year: 2026

Street Name	Begin Location	End Location	Street ID	Section ID	Length	Width	Area	FC	Surface Type	Area ID	Treatment			Cost	Rating	Treatment
											Current PCI	PCI Before	PCI After			
RUTGERS WAY	DARTMOUTH CIR	HARVARD DR	RUTGWY	010	98	28	2,744	R	AC		77	74	76	\$39	185,973	SEAL CRACKS
SOUTH ALMOND STREET	PORTER STREET	MAYFAIR DRIVE	SALMND	01OF02	1,039	36	37,404	C	AC/AC		85	82	84	\$310	409,979	SEAL CRACKS
SOUTH ALMOND STREET	MAYFAIR DRIVE	WEST A STREET	SALMND	02OF02	1,371	36	49,356	C	AC/AC		79	76	78	\$652	302,398	SEAL CRACKS
SANBORN LANE	REHRMANN DRIVE	TAYLOR LANE	SANBORN	010	441	31	13,671	R	AC		85	82	84	\$126	243,250	SEAL CRACKS
SCHOONER RIDGE DR	REGENCY PKWY	GALLEON DR	SCHOONDR	005	262	32	8,384	R	AC		77	73	76	\$120	201,358	SEAL CRACKS
SCHOONER RIDGE DR	GALLEON DR	STERN CT	SCHOONDR	015	932	32	29,824	R	AC		84	80	82	\$313	192,626	SEAL CRACKS
SEQUOIA WAY	BRIANS WAY	PHEASANT RUN DRIVE	SEQUOIA	010	528	31	16,368	R	AC		93	88	89	\$91	160,867	SEAL CRACKS
SOUTH JEFFERSON STREET	WEST WALNUT STREET	WEST BROADWAY STREET	SJEFFN	03OF03A	350	37	12,950	R	AC/AC		87	83	84	\$99	206,481	SEAL CRACKS
SOUTH LINCOLN STREET	2000' S/O HILLVIEW DRIVE	175' S/O HILLVIEW DRIVE	SLINCN	01OF03B	1,875	30	56,250	R	AC		94	88	89	\$306	159,104	SEAL CRACKS
STAGELEAF ST	MYRTLE BUSH LN	BLOSSOM WY	STAGST	01A	385	31	11,935	R	AC		91	88	88	\$71	214,514	SEAL CRACKS
STERN CT	STERN DR	END CDS	STERNCT	010	280	32	8,960	R	AC		76	73	76	\$131	231,315	SEAL CRACKS
STERN DR	SCHOONER RIDGE DR	STERN CT	STERNDR	010	902	32	28,864	R	AC		82	78	80	\$332	203,376	SEAL CRACKS
SUNFLOWER WAY	S. LINCOLN RD	SONGBIRD WAY	SUNFWY	10	2,700	34	91,800	R	AC		87	83	84	\$788	202,635	SEAL CRACKS
SUNSTAR DRIVE	BLOSSOM WAY	FIELDING WY	SUNSDR	01	396	31	12,276	R	AC		90	86	87	\$80	215,128	SEAL CRACKS
TAYLOR LANE	FOSTER LANE	SANBORN LANE	TAYLOR	010	230	31	7,130	R	AC		86	83	85	\$60	262,475	SEAL CRACKS
TUFTS LANE	PRINCETON WY	COLUMBIA DR	TUFTLN	010	708	32	22,656	R	AC		95	89	90	\$117	149,831	SEAL CRACKS
VANDERBILT DRIVE	COLUMBIA DR	PRINCETON WY	VANDDR	010	578	32	18,496	R	AC		95	89	90	\$94	147,833	SEAL CRACKS
VANDERBILT DRIVE	PRINCETON WY	AMHURST AV	VANDDR	020	524	32	16,768	R	AC		95	89	90	\$85	147,833	SEAL CRACKS
WALTON COURT	KINGSTON DRIVE	CULDESAC	WALTONC	010	224	31	6,944	R	AC		77	72	75	\$105	155,313	SEAL CRACKS
WEST D STREET NORTH	N ALMOND STREET	W D STREET SOUTH	WDSTN	010	1,016	32	32,512	R	AC		90	86	87	\$229	185,267	SEAL CRACKS
WEST B STREET	NORTH WASHINGTON STREET	NORTH ADAMS STREET	WESTB	02OF04	321	36	11,556	R	AC/AC		86	82	84	\$94	227,255	SEAL CRACKS

** - Treatment from Project Selection



City of Dixon
 171 S. 5th St
 Dixon, CA 95620
 (707) 678-7031

Scenarios - Sections Selected for Treatment

Interest: 5.00%

Inflation: 5.00%

Printed: 9/8/2023

Scenario: PTAP-24 - EAB (\$800K Biennially)

Year: 2026

Street Name	Begin Location	End Location	Street ID	Section ID	Length	Width	Area	FC	Surface Type	Area ID	Current PCI	Treatment		Cost	Rating	Treatment		
												PCI Before	PCI After					
WEST B STREET	NORTH ADAMS STREET	NORTH JEFFERSON STREET	WESTB	03OF04	365	36	13,140	R	AC/AC		87	83	85	\$95	238,530	SEAL CRACKS		
WEST C STREET	NORTH ALMOND STREET	NORTH WASHINGTON STREET	WESTC	01OF03	1,213	36	43,668	R	AC/AC		88	84	86	\$268	255,902	SEAL CRACKS		
WEST C STREET	NORTH WASHINGTON STREET	NORTH ADAMS STREET	WESTC	02OF03	315	32	10,080	R	AC/AC		86	84	85	\$64	402,745	SEAL CRACKS		
WEST F STREET	PITT SCHOOL ROAD	PETERSON LN	WESTF	01OF07	477	36	17,172	R	AC/AC		88	84	86	\$105	256,661	SEAL CRACKS		
WEST F STREET	NORTH LINCOLN STREET	GLENSIDE DRIVE	WESTF	03OF07	984	36	35,424	R	AC/AC		84	80	82	\$351	213,702	SEAL CRACKS		
WEST F STREET	GLENSIDE DRIVE	NORTH ALMOND STREET	WESTF	04OF07	237	32	7,584	R	AC/AC		81	78	80	\$87	260,091	SEAL CRACKS		
WEST F STREET	NORTH ALMOND STREET	NORTH WASHINGTON STREET	WESTF	05OF07	1,201	36	43,236	R	AC/AC		85	83	84	\$333	332,471	SEAL CRACKS		
WEYAND WAY	STRATFORD AVENUE	PARKGREEN DRIVE	WEYAND	020	1,482	32	47,424	R	AC		88	84	85	\$385	193,905	SEAL CRACKS		
WIEGAND WAY	AUSTIN DRIVE	REGENCY PARKWAY	WIEGAN	010	2,252	31	69,812	R	AC		79	76	78	\$919	211,972	SEAL CRACKS		
WIEGAND COURT	AUSTIN DRIVE	CULDESAC	WIEGANDC	010	442	31	13,702	R	AC		80	76	78	\$177	189,801	SEAL CRACKS		
WINFIELD ST	MARENDA DRIVE	REGINA WAY	WINDFIEL	010	956	32	30,592	R	AC		93	88	89	\$170	160,867	SEAL CRACKS		
WOODMAN WAY	STRATFORD AVENUE	CHARITY LANE	WOODMA	010	688	32	22,016	R	AC		88	86	87	\$151	313,577	SEAL CRACKS		
YACHTSMAN COURT	ALWIN DR	END	YACHTSDR	010	267	32	8,544	R	AC		82	78	80	\$98	210,714	SEAL CRACKS		
YARDLEY DRIVE	JEFFREY LANE	WOODVALE DRIVE	YARDLEYD	010	227	31	7,037	R	AC		86	84	85	\$57	307,524	SEAL CRACKS		
												Treatment Total		\$28,502				
Year 2026 Area Total								4,015,569		Year 2026 Total		\$796,766						

** - Treatment from Project Selection



City of Dixon
 171 S. 5th St
 Dixon, CA 95620
 (707) 678-7031

Scenarios - Sections Selected for Treatment

Interest: 5.00%

Inflation: 5.00%

Printed: 9/8/2023

Scenario: PTAP-24 - EAB (\$800K Biennially)

Year: 2028

Street Name	Begin Location	End Location	Street ID	Section ID	Length	Width	Area	FC	Surface Type	Area ID	Current PCI	Treatment		Cost	Rating	Treatment
												PCI Before	PCI After			
ACKLEY COURT	FOLSOM FAIR CIRCLE	CULDESAC	ACKLEY	010	208	30	6,240	R	AC		75	65	75	\$4,635	10,579	SLURRY SEAL (W/ CRACK SEAL AND 5% DIGOUTS)
ARCHER PLACE	E A STREET	ARCHER PLACE	ARCHER	010	1,220	31	37,820	R	AC		71	63	73	\$28,093	12,554	SLURRY SEAL (W/ CRACK SEAL AND 5% DIGOUTS)
BELDEN COURT	FOLSOM DOWNS CIRCLE	CULDESAC	BELDEN	010	154	30	4,620	R	AC		78	70	79	\$3,432	11,709	SLURRY SEAL (W/ CRACK SEAL AND 5% DIGOUTS)
BELLO DRIVE	BELDEN DRIVE	FOLSOM DOWNS CIRCLE (EAST)	BELLODR	010A	1,785	32	57,120	R	AC		74	65	75	\$42,429	11,087	SLURRY SEAL (W/ CRACK SEAL AND 5% DIGOUTS)
BRISTOL COURT	REGENCY PARKWAY	CULDESAC	BRISTOL	010	460	31	14,260	R	AC		75	69	78	\$10,592	11,329	SLURRY SEAL (W/ CRACK SEAL AND 5% DIGOUTS)
COUNTRY FAIR DR	S FIRST ST	END	COUNTFDR	010	794	48	38,112	R	AC		74	66	76	\$28,310	12,250	SLURRY SEAL (W/ CRACK SEAL AND 5% DIGOUTS)
FOLSOM DOWNS CIRCLE	VALLEY GLEN DRIVE	SMITH CT	FOLSOMD	010A	1,100	36	39,600	R	AC		77	69	78	\$29,415	12,054	SLURRY SEAL (W/ CRACK SEAL AND 5% DIGOUTS)
FOLSOM FAIR CIRCLE	LEGION AVEUNE (EAST)	VALLEY GLEN DRIVE (EAST)	FOLSOMF	020	876	46	40,296	R	AC		71	63	73	\$29,932	11,830	SLURRY SEAL (W/ CRACK SEAL AND 5% DIGOUTS)
GEORGETOWN PL	EVANS RD	END	GEORGET	010	564	30	16,923	R	AC		77	70	79	\$12,571	12,759	SLURRY SEAL (W/ CRACK SEAL AND 5% DIGOUTS)
GILL COURT	MCINTYRE LANE	CULDESAC	GILLCT	010	367	31	11,377	R	AC		75	69	78	\$8,451	10,984	SLURRY SEAL (W/ CRACK SEAL AND 5% DIGOUTS)
GROVE COURT	HOLLY COURT	CULDESAC	GROVEC	010	106	28	2,968	R	AC		73	66	76	\$2,205	13,876	SLURRY SEAL (W/ CRACK SEAL AND 5% DIGOUTS)
HALL PARK DRIVE	NORTH LOT	EAST MAYES STREET	HALLPK	02OF02	309	22	6,798	O	AC		74	67	77	\$5,050	13,747	SLURRY SEAL (W/ CRACK SEAL AND 5% DIGOUTS)
HANNAH COURT	ALEXANDER DRIVE	CULDESAC	HANNAH	010	460	32	14,720	R	AC		75	69	78	\$10,934	11,333	SLURRY SEAL (W/ CRACK SEAL AND 5% DIGOUTS)

** - Treatment from Project Selection



City of Dixon
 171 S. 5th St
 Dixon, CA 95620
 (707) 678-7031

Scenarios - Sections Selected for Treatment

Interest: 5.00%

Inflation: 5.00%

Printed: 9/8/2023

Scenario: PTAP-24 - EAB (\$800K Biennially)

Year: 2028

Street Name	Begin Location	End Location	Street ID	Section ID	Length	Width	Area	FC	Surface Type	Area ID	Treatment			Cost	Rating	Treatment
											Current PCI	PCI Before	PCI After			
HOLLY COURT	REGENCY PARKWAY	CULDESAC	HOLLYCT	010	528	32	16,896	R	AC		74	70	79	\$12,551	13,897	SLURRY SEAL (W/ CRACK SEAL AND 5% DIGOUTS)
JOY COURT	HOLLY COURT	CULDESAC	JOYCT	010	102	32	3,264	R	AC		73	67	76	\$2,425	14,680	SLURRY SEAL (W/ CRACK SEAL AND 5% DIGOUTS)
KEEL CT	WIEGAND WAY	END CDS	KEELCT	010	144	32	4,608	R	AC		77	74	83	\$3,423	16,645	SLURRY SEAL (W/ CRACK SEAL AND 5% DIGOUTS)
LITTLE LANE	NORTH LINCOLN STREET	WIEGAND WAY	LITTLE	01OF01	335	32	10,720	C	AC		77	65	75	\$8,687	11,623	SLURRY SEAL (W/ CRACK SEAL AND 5% DIGOUTS)
MISFELDT STREET	VALLEY GLEN DRIVE	WEST END	MISFELDS	010	474	36	17,064	R	AC		77	69	78	\$12,675	11,462	SLURRY SEAL (W/ CRACK SEAL AND 5% DIGOUTS)
MIWOK COURT	BRIANS WAY	CULDESAC	MIWOK	010	120	31	3,720	R	AC		89	84	91	\$2,763	14,413	SLURRY SEAL (W/ CRACK SEAL AND 5% DIGOUTS)
MOSSWOOD LANE	ALDERGLEN DRIVE	CULDESAC	MOSSWO	010	246	32	7,872	R	AC		70	62	72	\$5,847	12,216	SLURRY SEAL (W/ CRACK SEAL AND 5% DIGOUTS)
PARKWAY BOULEVARD	VALLEY GLEN DRIVE	SOUTH FIRST ST	PARKWY	01OF01	2,857	34	97,138	C	AC		76	66	75	\$78,715	13,167	SLURRY SEAL (W/ CRACK SEAL AND 5% DIGOUTS)
PEMBROKE WAY	STRATFORD AVENUE	150' SOUTH OF FOUNTAIN WAY	PEMBRK	03OF05	370	32	11,840	C	AC/AC		85	81	89	\$9,594	18,596	SLURRY SEAL (W/ CRACK SEAL AND 5% DIGOUTS)
PEMBROKE WAY	150' SOUTH OF FOUNTAIN WAY	BELL DR	PEMBRK	04OF05	1,165	46	31,786	C	AC		77	65	75	\$25,757	11,638	SLURRY SEAL (W/ CRACK SEAL AND 5% DIGOUTS)
PEMBROKE WAY	BELL DR	REGENCY PARKWAY	PEMBRK	05OF05	994	46	45,724	C	AC		76	66	75	\$37,052	13,172	SLURRY SEAL (W/ CRACK SEAL AND 5% DIGOUTS)
RUSSELL LANE	ALEXANDER DRIVE	NORTH LINCOLN STREET	RUSSEL	01OF01	349	32	11,168	C	AC		75	63	73	\$9,050	11,635	SLURRY SEAL (W/ CRACK SEAL AND 5% DIGOUTS)
STERN CT	STERN DR	END CDS	STERNCT	010	280	32	8,960	R	AC		76	73	82	\$6,656	16,495	SLURRY SEAL (W/ CRACK SEAL AND 5% DIGOUTS)

** - Treatment from Project Selection



City of Dixon
 171 S. 5th St
 Dixon, CA 95620
 (707) 678-7031

Scenarios - Sections Selected for Treatment

Interest: 5.00%

Inflation: 5.00%

Printed: 9/8/2023

Scenario: PTAP-24 - EAB (\$800K Biennially)

Year: 2028

Street Name	Begin Location	End Location	Street ID	Section ID	Length	Width	Area	FC	Surface Type	Area ID	Treatment			Cost	Rating	Treatment
											Current PCI	PCI Before	PCI After			
SYCAMORE DRIVE	HILLVIEW DRIVE	NORTH END	SYCAMO	010	678	32	21,696	R	AC		69	61	71	\$16,116	12,175	SLURRY SEAL (W/ CRACK SEAL AND 5% DIGOUTS)
TIPTON COURT	FOLSOM FAIR CIR	CULDESAC	TIPTON	010	206	30	6,180	R	AC		72	62	72	\$4,591	10,392	SLURRY SEAL (W/ CRACK SEAL AND 5% DIGOUTS)
VICTORIA COURT	VICTORIA DR	END CDS	VICTORCT	010	296	32	9,472	R	AC		72	64	74	\$7,036	12,198	SLURRY SEAL (W/ CRACK SEAL AND 5% DIGOUTS)
WEST A STREET	GATEWAY ROAD	EVANS ROAD	WESTA	01OF05B	1,320	68	89,760	A	AC/AC		86	79	87	\$78,797	20,983	SLURRY SEAL (W/ CRACK SEAL AND 5% DIGOUTS)
WEST F STREET	GLENSIDE DRIVE	NORTH ALMOND STREET	WESTF	04OF07	237	32	7,584	R	AC/AC		81	78	86	\$5,633	16,253	SLURRY SEAL (W/ CRACK SEAL AND 5% DIGOUTS)
YEOMAN CT	STERN DR	END	YEOMANCT	010	128	48	6,144	R	AC		72	63	74	\$4,564	11,626	SLURRY SEAL (W/ CRACK SEAL AND 5% DIGOUTS)
Treatment Total													\$547,980			
GALLEON DRIVE	STERN DRIVE	SCHOONER RIDGE DRIVE	GALLEON	010	320	32	10,240	R	AC		71	63	73	\$11,755	7,666	CAPE SEAL (W/ CRACK SEAL AND 5% DIGOUTS)
REGENCY PARKWAY	MADDEN DRIVE	N LINCOLN STREET	REGENCY	010	416	28	11,648	R	AC		70	61	72	\$13,372	7,624	CAPE SEAL (W/ CRACK SEAL AND 5% DIGOUTS)
WEST E STREET	NORTH WASHINGTON STREET	NORTH ADAMS STREET	WESTE	01OF02	318	36	11,448	R	AC/AC		73	67	76	\$13,142	9,165	CAPE SEAL (W/ CRACK SEAL AND 5% DIGOUTS)
WEST F STREET	NORTH WASHINGTON STREET	NORTH ADAMS STREET	WESTF	06OF07	406	29	11,774	R	AC/AC		73	66	76	\$13,516	8,590	CAPE SEAL (W/ CRACK SEAL AND 5% DIGOUTS)
Treatment Total													\$51,785			
PORTER STREET	PORTER ST SPLIT	WEST A ST	PORTERST	030	861	16	13,776	A	AC		57	44	100	\$145,122	6,034	THICK AC OL 3" W/ FABRIC (10% DIGOUTS)
Treatment Total													\$145,122			

** - Treatment from Project Selection



City of Dixon
 171 S. 5th St
 Dixon, CA 95620
 (707) 678-7031

Scenarios - Sections Selected for Treatment

Interest: 5.00%

Inflation: 5.00%

Printed: 9/8/2023

Scenario: PTAP-24 - EAB (\$800K Biennially)

Year: 2028

Street Name	Begin Location	End Location	Street ID	Section ID	Length	Width	Area	FC	Surface Type	Area ID	Treatment			Cost	Rating	Treatment	
											Current PCI	PCI Before	PCI After				
BRUHN CT	NUDD WY	END	BRUHNCT	010	187	32	5,984	R	AC		51	40	100	\$53,340	4,280	THIN AC OL 2" (10% DIGOUTS)	
Treatment Total												\$53,340					
Year 2030 Area Total										767,320	Year 2030 Total			\$798,227			

Year: 2030

Street Name	Begin Location	End Location	Street ID	Section ID	Length	Width	Area	FC	Surface Type	Area ID	Treatment			Cost	Rating	Treatment
											Current PCI	PCI Before	PCI After			
AHERN LN	REHRMANN DR	DAILEY DR	AHERN	010	455	32	14,560	R	AC/AC		76	67	77	\$11,924	13,195	SLURRY SEAL (W/ CRACK SEAL AND 5% DIGOUTS)
BAYLOR WY	HERITAGE LN	CORNELL CT	BAYLORWY	010	544	32	17,408	R	AC		77	70	79	\$14,256	11,584	SLURRY SEAL (W/ CRACK SEAL AND 5% DIGOUTS)
CORNELL CT	DARTMOUTH CIR	END	CORNELCT	010	1,000	32	32,000	R	AC		77	70	79	\$26,206	11,584	SLURRY SEAL (W/ CRACK SEAL AND 5% DIGOUTS)
DARTMOUTH CIR	CORNELL CT	CORNELL CT	DARTMOCIR	010	900	32	28,800	R	AC		77	70	79	\$23,586	11,584	SLURRY SEAL (W/ CRACK SEAL AND 5% DIGOUTS)
DUNCAN STREET	VALLEY GLEN DRIVE (WEST)	LEGION AVENUE (WEST)	DUNCAN	010	572	32	18,304	R	AC		78	67	76	\$14,990	10,977	SLURRY SEAL (W/ CRACK SEAL AND 5% DIGOUTS)
EAST C STREET	NORTH FOURTH STREET	NORTH FIFTH STREET	EASTC	02OF03	359	47	16,873	C	AC/AC		82	69	78	\$15,074	12,534	SLURRY SEAL (W/ CRACK SEAL AND 5% DIGOUTS)
FOLSOM DOWNS CIRCLE	SMITH CT	VALLEY GLEN DRIVE	FOLSOMD	010B	872	36	31,392	R	AC		79	68	77	\$25,708	11,154	SLURRY SEAL (W/ CRACK SEAL AND 5% DIGOUTS)
FRESE STREET	VALLEY GLEN DR	END	FRESEST	010	138	32	4,416	R	AC		81	69	79	\$3,616	10,723	SLURRY SEAL (W/ CRACK SEAL AND 5% DIGOUTS)
GRIFFITH DRIVE	REVELLE DR	GRIFFITH CT	GRIFFDR	010	832	32	26,624	R	AC		80	69	78	\$21,804	10,894	SLURRY SEAL (W/ CRACK SEAL AND 5% DIGOUTS)

** - Treatment from Project Selection



City of Dixon
 171 S. 5th St
 Dixon, CA 95620
 (707) 678-7031

Scenarios - Sections Selected for Treatment

Interest: 5.00%

Inflation: 5.00%

Printed: 9/8/2023

Scenario: PTAP-24 - EAB (\$800K Biennially)

Year: 2030

Street Name	Begin Location	End Location	Street ID	Section ID	Length	Width	Area	FC	Surface Type	Area ID	Current PCI	Treatment		Cost	Rating	Treatment
												PCI Before	PCI After			
HERITAGE LN	SOUTH FIRST ST	END	HERITALN	010	1,676	42	70,392	R	AC		77	70	79	\$57,647	11,584	SLURRY SEAL (W/ CRACK SEAL AND 5% DIGOUTS)
MARTIN COURT	MOORE DRIVE	CULDESAC	MARTINC	010	212	32	6,784	R	AC		78	69	78	\$5,556	10,830	SLURRY SEAL (W/ CRACK SEAL AND 5% DIGOUTS)
MCMATH COURT	GILL DRIVE	CULDESAC	MCMATH	010	112	32	3,584	R	AC		79	70	79	\$2,935	12,589	SLURRY SEAL (W/ CRACK SEAL AND 5% DIGOUTS)
N JACKSON STREET	WEST A STREET	WEST B STREET	NJACK	01OF02	363	36	13,068	R	AC/AC		77	69	79	\$10,702	14,256	SLURRY SEAL (W/ CRACK SEAL AND 5% DIGOUTS)
PALMER COURT	ALEXANDER DRIVE	CULDESAC	PALMER	010	460	32	14,720	R	AC		77	69	78	\$12,055	11,620	SLURRY SEAL (W/ CRACK SEAL AND 5% DIGOUTS)
PEDRICK ROAD	UPPR TRACKS	500' N/O TRACKS	PEDRIC	01OF01A	500	24	12,000	C	AC/AC		77	68	78	\$10,721	14,140	SLURRY SEAL (W/ CRACK SEAL AND 5% DIGOUTS)
PORTER STREET	PORTER ST SPLIT	SOUTH LINCOLN ST	PORTERST	020	4,699	32	150,368	A	AC		78	66	76	\$145,533	14,747	SLURRY SEAL (W/ CRACK SEAL AND 5% DIGOUTS)
RENNERT WAY	MARIPOSA DR	REHRMANN DR	RENNER	01OF03	1,138	32	36,416	R	AC		79	69	78	\$29,823	11,762	SLURRY SEAL (W/ CRACK SEAL AND 5% DIGOUTS)
REVELLE DRIVE	FOLSOM DOWNS CIRCLE	VALLEY GLEN DRIVE	REVELLE	010	1,276	32	40,832	R	AC		81	70	79	\$33,439	10,932	SLURRY SEAL (W/ CRACK SEAL AND 5% DIGOUTS)
ROSEBERRY COURT	ALEXANDER DRIVE	CULDESAC	ROSEBER	010	460	32	14,720	R	AC		76	68	77	\$12,055	11,580	SLURRY SEAL (W/ CRACK SEAL AND 5% DIGOUTS)
RUTGERS WAY	DARTMOUTH CIR	HARVARD DR	RUTGWY	010	98	28	2,744	R	AC		77	70	79	\$2,247	11,584	SLURRY SEAL (W/ CRACK SEAL AND 5% DIGOUTS)
SOUTH ALMOND STREET	PORTER STREET	MAYFAIR DRIVE	SALMND	01OF02	1,039	36	37,404	C	AC/AC		85	79	87	\$33,417	18,466	SLURRY SEAL (W/ CRACK SEAL AND 5% DIGOUTS)
SOUTH ALMOND STREET	MAYFAIR DRIVE	WEST A STREET	SALMND	02OF02	1,371	36	49,356	C	AC/AC		79	72	81	\$44,095	16,789	SLURRY SEAL (W/ CRACK SEAL AND 5% DIGOUTS)

** - Treatment from Project Selection



City of Dixon
 171 S. 5th St
 Dixon, CA 95620
 (707) 678-7031

Scenarios - Sections Selected for Treatment

Interest: 5.00%

Inflation: 5.00%

Printed: 9/8/2023

Scenario: PTAP-24 - EAB (\$800K Biennially)

Year: 2030

Street Name	Begin Location	End Location	Street ID	Section ID	Length	Width	Area	FC	Surface Type	Area ID	Current PCI	Treatment		Cost	Rating	Treatment	
												PCI Before	PCI After				
VICTORIA DR	VICTORIA CT	ORCHARD DR	VICTORDR	010	524	32	16,768	R	AC		78	68	77	\$13,732	11,844	SLURRY SEAL (W/ CRACK SEAL AND 5% DIGOUTS)	
WALTON COURT	KINGSTON DRIVE	CULDESAC	WALTONC	010	224	31	6,944	R	AC		77	67	76	\$5,687	10,019	SLURRY SEAL (W/ CRACK SEAL AND 5% DIGOUTS)	
WEST A STREET	EVANS ROAD	PITT SCHOOL ROAD	WESTA	01OF05C	2,670	48	128,160	A	AC/AC		80	69	78	\$124,039	17,790	SLURRY SEAL (W/ CRACK SEAL AND 5% DIGOUTS)	
WEST B STREET	NORTH LINCOLN STREET	NORTH ALMOND STREET	WESTB	01OF04A	1,290	36	46,440	R	AC/AC		75	68	77	\$38,032	15,324	SLURRY SEAL (W/ CRACK SEAL AND 5% DIGOUTS)	
WEST B STREET	NORTH JACKSON STREET	NORTH FIRST STREET	WESTB	04OF04	311	36	11,196	R	AC/AC		77	68	78	\$9,169	13,203	SLURRY SEAL (W/ CRACK SEAL AND 5% DIGOUTS)	
WEST C STREET	NORTH WASHINGTON STREET	NORTH ADAMS STREET	WESTC	02OF03	315	32	10,080	R	AC/AC		86	82	89	\$8,255	16,315	SLURRY SEAL (W/ CRACK SEAL AND 5% DIGOUTS)	
WINDMILL DR	VICTORIA DR	ORCHARD DR	WINDMIDR	010	1,164	32	37,248	R	AC		77	67	76	\$30,504	11,829	SLURRY SEAL (W/ CRACK SEAL AND 5% DIGOUTS)	
												Treatment Total		\$786,807			
EAST MAYES STREET	EAST MAYES STREET	SOUTH FIFTH STREET	EMAYES	03OF03	309	26	8,034	R	AC/AC		80	82	84	\$80	271,343	SEAL CRACKS	
EAST MAYES STREET	SOUTH SECOND STREET	SOUTH FOURTH STREET	EMAYES	1BOF03	749	36	26,964	R	AC/AC		70	71	73	\$495	170,103	SEAL CRACKS	
FORD WAY	NORTH FIRST STREET	EAST END	FORD	01OF01	440	44	25,660	R	AC		73	73	76	\$452	173,596	SEAL CRACKS	
GRIFFITH DRIVE	GRIFFITH DR	END CDS	GIFFITHCT	010	167	32	5,344	R	AC		73	70	73	\$104	132,177	SEAL CRACKS	
HERITAGE CT	WINDMILL DR	END CDS	HERITAGECT	010	375	32	12,000	R	AC		74	73	75	\$216	150,549	SEAL CRACKS	
KINGS COURT	RENNERT WAY	CULDESAC	KINGSC	01OF03	413	32	13,216	R	AC		73	71	74	\$249	144,605	SEAL CRACKS	
NORTH SEVENTH STREET	EAST C STREET	EAST D STREET	N7TH	01OF01	273	36	9,828	R	AC/AC		73	74	76	\$169	174,745	SEAL CRACKS	
NORTH ADAMS STREET	WEST A STREET	WEST E STREET	NADAMS	01OF04	1,421	44	62,524	A	AC		83	82	84	\$690	376,809	SEAL CRACKS	

** - Treatment from Project Selection



City of Dixon
 171 S. 5th St
 Dixon, CA 95620
 (707) 678-7031

Scenarios - Sections Selected for Treatment

Interest: 5.00%

Inflation: 5.00%

Printed: 9/8/2023

Scenario: PTAP-24 - EAB (\$800K Biennially)

Year: 2030

Street Name	Begin Location	End Location	Street ID	Section ID	Length	Width	Area	FC	Surface Type	Area ID	Treatment			Cost	Rating	Treatment		
											Current PCI	PCI Before	PCI After					
NUDD WAY	ALMA CT	E H ST	NUDDWY	010	529	32	16,928	R	AC		72	72	74	\$313	161,653	SEAL CRACKS		
ORCHARD DR	VICTORIA DR	WINDMILL DR	ORCHARDR	010	950	32	30,400	R	AC		70	71	74	\$579	175,104	SEAL CRACKS		
SOUTH LINCOLN STREET	175' SOUTH OF HILLVIEW DRIVE	SILVER RIDGE PLACE	SLINCN	02OF03	703	36	25,308	C	AC/AC		74	73	75	\$445	217,740	SEAL CRACKS		
SOUTH LINCOLN STREET	SILVER RIDGE PLACE	WEST A STREET	SLINCN	03OF03	603	36	21,708	C	AC/AC		73	71	74	\$397	198,899	SEAL CRACKS		
STRATFORD AVENUE	PITT SCHOOL ROAD	NORTH LINCOLN STRTFD STREET		01OF05	733	58	42,514	C	AC/AC		74	73	75	\$750	213,848	SEAL CRACKS		
WEST D STREET SOUTH	N ALMOND STREET	W D STREET NORTH	WDSTS	010	1,016	32	32,512	R	AC		72	71	74	\$615	151,782	SEAL CRACKS		
WEST A STREET	WEST CITY LIMITS	GATEWAY ROAD	WESTA	01OF05A	364	31	11,284	A	AC/AC		83	80	82	\$136	330,719	SEAL CRACKS		
WEST C STREET	NORTH ADAMS STREET	NORTH JEFFERSON STREET	WESTC	03OF03	320	36	11,520	R	AC/AC		69	70	73	\$212	181,467	SEAL CRACKS		
WEST E STREET	53' WEST OF NORTH FIRST STREET	NORTH FIRST STREET	WESTE	02OF2B	53	36	1,908	R	AC/AC		82	83	85	\$17	249,073	SEAL CRACKS		
												Treatment Total		\$5,917				
Year 2030 Area Total									1,257,253		Year 2030 Total			\$792,724				
Grand Total Section Area:									7,345,541		Grand Total			\$3,185,461				

Assumptions:

- It is assumed that the costs in the Decision Tree are current at the beginning of the analysis for the starting year. Because of this consideration, treatment costs reported at the starting year (January 1st) for the budget needs analysis are not affected by inflation.
- The inflation rate percentage is cumulative through the year, and consequently the treatment costs projected at the beginning of the next year of analysis (January 1st) are affected by the annual inflation rate.



City of Dixon
 171 S. 5th St
 Dixon, CA 95620
 (707) 678-7031

Scenario Years by Treatment

PTAP-24 - EAB (\$800K Biennially) - All Treatments - Printed: 9/8/2023

Feature Legend

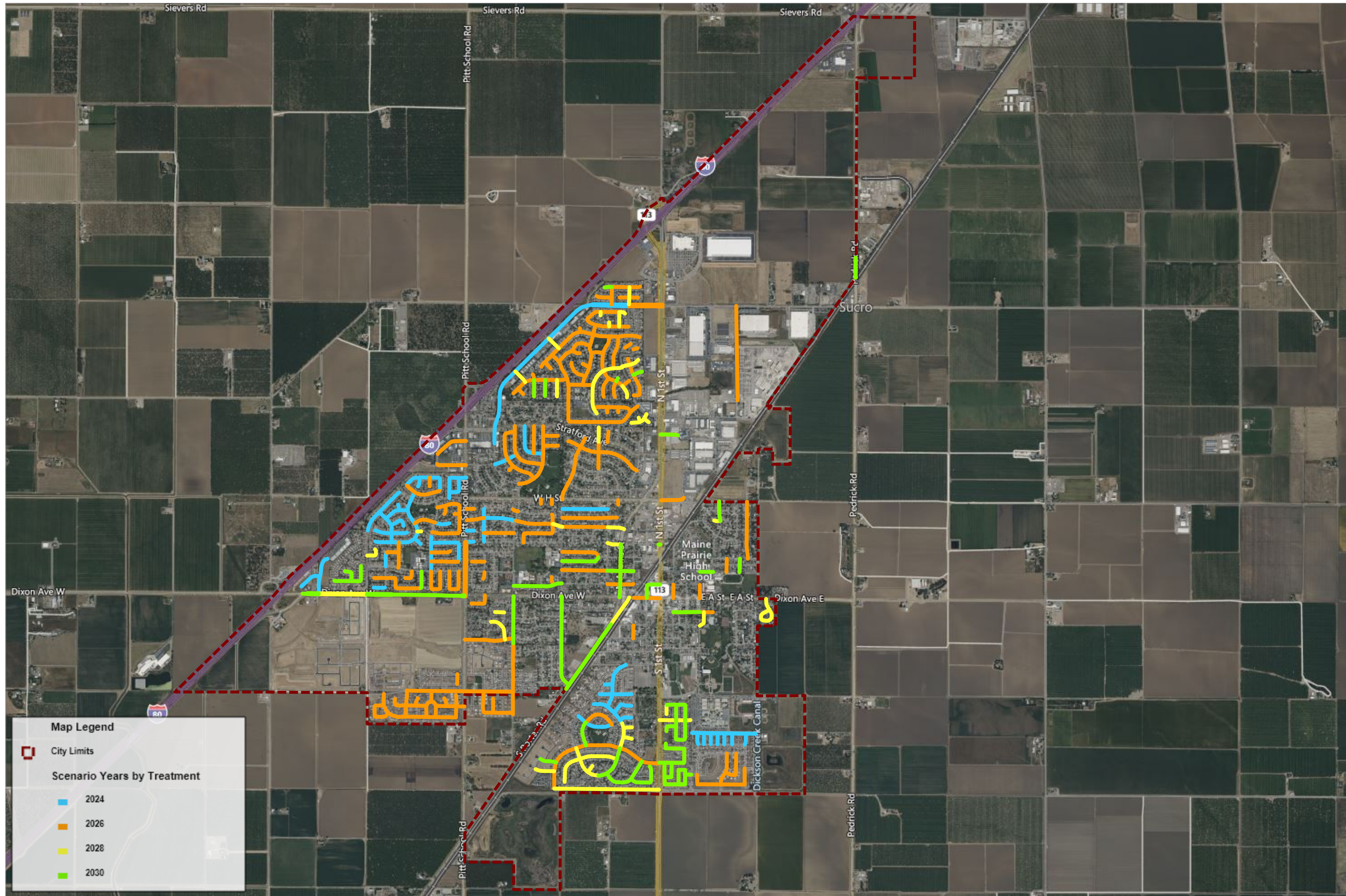
- 2024
- 2026
- 2028
- 2030

Map Legend

- City Limits

Scenario Years by Treatment

- 2024
- 2026
- 2028
- 2030



APPENDIX III

BACKUP DATA

- A. Section Description Inventory Report**
- B. Inventory of Applied Maintenance**
- C. Maintenance Treatment Decision Tree**

A. SECTION DESCRIPTION INVENTORY REPORT

The Section Description Report lists the basic descriptors and geometry of each pavement management section. Each record is the basic unit of the PMS.

Street Name:	Street Name
Street ID:	Street Identifier - 6 characters
Section ID:	Section Identifier – 6 characters
Beginning Description	Start of pavement section
Ending Description	End of pavement section
Functional Class	Functional class of pavement section – limited to arterial, collector, residential, or local/other.
Surface Type	Surface type of section – limited to AC surface (original AC), AC/AC (overlay), AC/PCC, PCC, Surface Treatment (chip seal, etc. as primary surface), and G (gravel).
Date of Construction	Year of last overlay or reconstruction
No. Lanes	Number of traffic lanes (average, turn lanes excluded)
Length (ft)	Length of section
Width (ft)	Width of section
Area (sq.ft.)	Area of section
Cul-de-sac	Is section a cul-de-sac?
*General Code	Optional Code Field – used typically to define special districts, areas, corp yard responsibilities, council district, etc.
*Area ID	Optional Code Field – used typically to define special districts, areas, corp yard responsibilities, council district, etc.
*Funding Source	Optional Code Field – used typically to define funding source for section pavement funding.
*ADT	Average Daily Traffic (ADT) for storage only – not used in calculations
*Traffic Index	Traffic index (storage only)
*Comments	Comments field

*Optional Fields



City of Dixon
 171 S. 5th St
 Dixon, CA 95620
 (707) 678-7031

Section Description Inventory

Printed: 9/8/2023

Street Name: ABRAHAM COURT

Street ID: ABRCT	Begin Location: ALEXANDER DR
Section ID: 010	End Location: END
Functional Class: R - Residential/Local	Surface Type: A - AC
Date of Construction: 11/20/2017	No. Lanes: 2
Cul-de-sac: No	General Code: -
Length (ft): 220	Area ID: -
Width (ft): 32	Funding Source: -
Area (sq. ft.): 7,040	ADT:
Traffic Index:	Slab Length: 0.00
Parking Lot Type:	Slab Width: 0.00 # of Slabs: 0
Comments:	

Street Name: ACKLEY COURT

Street ID: ACKLEY	Begin Location: FOLSOM FAIR CIRCLE
Section ID: 010	End Location: CULDESAC
Functional Class: R - Residential/Local	Surface Type: A - AC
Date of Construction: 01/01/1980	No. Lanes: 2
Cul-de-sac: No	General Code: -
Length (ft): 208	Area ID: -
Width (ft): 30	Funding Source: -
Area (sq. ft.): 6,240	ADT:
Traffic Index:	Slab Length: 0.00
Parking Lot Type:	Slab Width: 0.00 # of Slabs: 0
Comments:	

Street Name: AFTON WAY

Street ID: AFTON	Begin Location: FOUNTAIN WAY
Section ID: 010	End Location: STRATFORD AVENUE
Functional Class: R - Residential/Local	Surface Type: A - AC
Date of Construction: 01/01/1980	No. Lanes: 2
Cul-de-sac: No	General Code: -
Length (ft): 538	Area ID: -
Width (ft): 32	Funding Source: -
Area (sq. ft.): 17,216	ADT:
Traffic Index:	Slab Length: 0.00
Parking Lot Type:	Slab Width: 0.00 # of Slabs: 0
Comments:	

Street Name: AHERN LN

Street ID: AHERN	Begin Location: REHRMANN DR
Section ID: 010	End Location: DAILEY DR
Functional Class: R - Residential/Local	Surface Type: O - AC/AC
Date of Construction: 08/01/1999	No. Lanes: 2
Cul-de-sac: Yes	General Code: - -
Length (ft): 455	Area ID: -
Width (ft): 32	Funding Source: G - GENERAL CIP OVERLAY PROJECT
Area (sq. ft.): 14,560	ADT:
Traffic Index:	Slab Length: 0.00
Parking Lot Type:	Slab Width: 0.00 # of Slabs: 0
Comments: Jan Ct., Archer Place	

Street Name: ALDERGLEN DRIVE

Street ID: ALDERG	Begin Location: SOUTH LINCOLN ST
Section ID: 010	End Location: SOUTH SEND
Functional Class: R - Residential/Local	Surface Type: A - AC
Date of Construction: 01/01/1980	No. Lanes: 2
Cul-de-sac: No	General Code: -
Length (ft): 1,140	Area ID: -
Width (ft): 32	Funding Source: -
Area (sq. ft.): 36,480	ADT:
Traffic Index:	Slab Length: 0.00
Parking Lot Type:	Slab Width: 0.00 # of Slabs: 0
Comments:	

Street Name: ALEXANDER COURT

Street ID: ALEXANC	Begin Location: RUSSELL LANE
Section ID: 010	End Location: CULDESAC
Functional Class: R - Residential/Local	Surface Type: A - AC
Date of Construction: 01/01/1980	No. Lanes: 2
Cul-de-sac: No	General Code: -
Length (ft): 680	Area ID: -
Width (ft): 32	Funding Source: -
Area (sq. ft.): 21,760	ADT:
Traffic Index:	Slab Length: 0.00
Parking Lot Type:	Slab Width: 0.00 # of Slabs: 0
Comments:	

Street Name: ALEXANDER DRIVE

Street ID: ALEXAND	Begin Location: RUSSELL LN
Section ID: 010	End Location: AUSTIN DRIVE
Functional Class: R - Residential/Local	Surface Type: A - AC
Date of Construction: 01/01/1980	No. Lanes: 2
Cul-de-sac: No	General Code: -
Length (ft): 854	Area ID: -
Width (ft): 32	Funding Source: -
Area (sq. ft.): 27,328	ADT:
Traffic Index:	Slab Length: 0.00
Parking Lot Type:	Slab Width: 0.00 # of Slabs: 0
Comments:	

Street Name: ALMA CT

Street ID: ALMACT	Begin Location: NUDD WY	
Section ID: 010	End Location: END	
Functional Class: R - Residential/Local	Surface Type: A - AC	
Date of Construction: 01/01/1966	No. Lanes: 2	
Cul-de-sac: No	General Code: -	
Length (ft): 220	Area ID: -	
Width (ft): 32	Funding Source: -	
Area (sq. ft.): 7,040	ADT:	
Traffic Index:	Slab Length: 0.00	
Parking Lot Type:	Slab Width: 0.00	# of Slabs: 0
Comments:		

Street Name: ALMONDTREE COURT

Street ID: ALMONDT	Begin Location: W H STREET	
Section ID: 010	End Location: CULDESAC	
Functional Class: R - Residential/Local	Surface Type: A - AC	
Date of Construction: 01/01/1980	No. Lanes: 2	
Cul-de-sac: No	General Code: -	
Length (ft): 140	Area ID: -	
Width (ft): 32	Funding Source: -	
Area (sq. ft.): 4,480	ADT:	
Traffic Index:	Slab Length: 0.00	
Parking Lot Type:	Slab Width: 0.00	# of Slabs: 0
Comments:		

Street Name: ALWIN DRIVE

Street ID: ALWIN	Begin Location: AUSTIN DRIVE	
Section ID: 005	End Location: YACHTSMAN CT	
Functional Class: R - Residential/Local	Surface Type: A - AC	
Date of Construction: 01/01/1980	No. Lanes: 2	
Cul-de-sac: No	General Code: -	
Length (ft): 356	Area ID: -	
Width (ft): 32	Funding Source: -	
Area (sq. ft.): 11,392	ADT:	
Traffic Index:	Slab Length: 0.00	
Parking Lot Type:	Slab Width: 0.00	# of Slabs: 0
Comments:		

Street Name: ALWIN DRIVE

Street ID: ALWIN	Begin Location: YACHTSMAN CT	
Section ID: 015	End Location: FULMOR DR	
Functional Class: R - Residential/Local	Surface Type: A - AC	
Date of Construction: 01/01/1980	No. Lanes: 2	
Cul-de-sac: No	General Code: -	
Length (ft): 650	Area ID: -	
Width (ft): 32	Funding Source: -	
Area (sq. ft.): 20,800	ADT:	
Traffic Index:	Slab Length: 0.00	
Parking Lot Type:	Slab Width: 0.00	# of Slabs: 0
Comments:		

Street Name: AMESBURY DRIVE

Street ID: AMESBURY	Begin Location: N ALMOND STREET	
Section ID: 010	End Location: NEWGATE WAY	
Functional Class: R - Residential/Local	Surface Type: A - AC	
Date of Construction: 01/01/1980	No. Lanes: 2	
Cul-de-sac: No	General Code: -	
Length (ft): 1,668	Area ID: -	
Width (ft): 32	Funding Source: -	
Area (sq. ft.): 53,376	ADT:	
Traffic Index:	Slab Length: 0.00	
Parking Lot Type:	Slab Width: 0.00	# of Slabs: 0
Comments:		

Street Name: AMHURST AVE

Street ID: AMHUA V	Begin Location: VANDERBILT DR	
Section ID: 010	End Location: DUKE WAY	
Functional Class: R - Residential/Local	Surface Type: A - AC	
Date of Construction: 07/16/2021	No. Lanes: 2	
Cul-de-sac: No	General Code: -	
Length (ft): 314	Area ID: -	
Width (ft): 32	Funding Source: -	
Area (sq. ft.): 10,048	ADT:	
Traffic Index:	Slab Length: 0.00	
Parking Lot Type:	Slab Width: 0.00	# of Slabs: 0
Comments:		

Street Name: ANCHOR CT

Street ID: ANCHORCT	Begin Location: REGENCY PARKWAY	
Section ID: 010	End Location: END	
Functional Class: R - Residential/Local	Surface Type: A - AC	
Date of Construction: 01/01/1980	No. Lanes: 2	
Cul-de-sac: No	General Code: -	
Length (ft): 197	Area ID: -	
Width (ft): 32	Funding Source: -	
Area (sq. ft.): 6,304	ADT:	
Traffic Index:	Slab Length: 0.00	
Parking Lot Type:	Slab Width: 0.00	# of Slabs: 0
Comments:		

Street Name: APRICOT COURT

Street ID: APRICT	Begin Location: FOXTRACE LN	
Section ID: 01A	End Location: END	
Functional Class: R - Residential/Local	Surface Type: A - AC	
Date of Construction: 06/01/2020	No. Lanes: 2	
Cul-de-sac: No	General Code: -	
Length (ft): 432	Area ID: -	
Width (ft): 31	Funding Source: -	
Area (sq. ft.): 13,392	ADT:	
Traffic Index:	Slab Length: 0.00	
Parking Lot Type:	Slab Width: 0.00	# of Slabs: 0
Comments:		

Street Name: APRICOT LANE

Street ID: APRILN	Begin Location: FOXTRACE LN
Section ID: 01A	End Location: SUNSTAR DR
Functional Class: R - Residential/Local	Surface Type: A - AC
Date of Construction: 06/01/2020	No. Lanes: 2
Cul-de-sac: No	General Code: -
Length (ft): 520	Area ID: -
Width (ft): 31	Funding Source: -
Area (sq. ft.): 16,120	ADT:
Traffic Index:	Slab Length: 0.00
Parking Lot Type:	Slab Width: 0.00 # of Slabs: 0
Comments:	

Street Name: ARCHER PLACE

Street ID: ARCHER	Begin Location: E A STREET
Section ID: 010	End Location: ARCHER PLACE
Functional Class: R - Residential/Local	Surface Type: A - AC
Date of Construction: 01/01/1980	No. Lanes: 2
Cul-de-sac: No	General Code: -
Length (ft): 1,220	Area ID: -
Width (ft): 31	Funding Source: -
Area (sq. ft.): 37,820	ADT:
Traffic Index:	Slab Length: 0.00
Parking Lot Type:	Slab Width: 0.00 # of Slabs: 0
Comments:	

Street Name: ARIZONA CT

Street ID: ARIZCT	Begin Location: FOLSOM FAIR CIRCLE
Section ID: 010	End Location: END
Functional Class: R - Residential/Local	Surface Type: A - AC
Date of Construction: 07/16/2021	No. Lanes: 2
Cul-de-sac: No	General Code: -
Length (ft): 600	Area ID: -
Width (ft): 30	Funding Source: -
Area (sq. ft.): 18,000	ADT:
Traffic Index:	Slab Length: 0.00
Parking Lot Type:	Slab Width: 0.00 # of Slabs: 0
Comments:	

Street Name: ARLINGTON CT

Street ID: ARLINGTONC	Begin Location: FOLSOM FAIR CIR
Section ID: 010	End Location: END
Functional Class: R - Residential/Local	Surface Type: A - AC
Date of Construction: 01/01/2019	No. Lanes: 2
Cul-de-sac: No	General Code: -
Length (ft): 355	Area ID: -
Width (ft): 30	Funding Source: -
Area (sq. ft.): 10,650	ADT:
Traffic Index:	Slab Length: 0.00
Parking Lot Type:	Slab Width: 0.00 # of Slabs: 0
Comments:	

Street Name: ARNOLD COURT

Street ID: ARNOLD	Begin Location: COLLIER DRIVE
Section ID: 010	End Location: CULDESAC
Functional Class: R - Residential/Local	Surface Type: A - AC
Date of Construction: 01/01/1980	No. Lanes: 2
Cul-de-sac: No	General Code: -
Length (ft): 198	Area ID: -
Width (ft): 31	Funding Source: -
Area (sq. ft.): 6,138	ADT:
Traffic Index:	Slab Length: 0.00
Parking Lot Type:	Slab Width: 0.00 # of Slabs: 0
Comments:	

Street Name: ARY LANE

Street ID: ARY	Begin Location: PITT SCHOOL RD
Section ID: 010F01A	End Location: 276' W/O PITT SCHOOL RD
Functional Class: C - Collector	Surface Type: A - AC
Date of Construction: 08/01/1998	No. Lanes: 2
Cul-de-sac: No	General Code: - -
Length (ft): 276	Area ID: -
Width (ft): 48	Funding Source: G - GENERAL CIP OVERLAY PROJECT
Area (sq. ft.): 13,248	ADT:
Traffic Index:	Slab Length: 0.00
Parking Lot Type:	Slab Width: 0.00 # of Slabs: 0
Comments: END ACROSS FROM IHOP	

Street Name: ARY LANE

Street ID: ARY	Begin Location: 276' W/O PITT SCHOOL RD
Section ID: 010F01B	End Location: MARKET LN
Functional Class: C - Collector	Surface Type: A - AC
Date of Construction: 08/01/1998	No. Lanes: 2
Cul-de-sac: No	General Code: - -
Length (ft): 825	Area ID: -
Width (ft): 48	Funding Source: G - GENERAL CIP OVERLAY PROJECT
Area (sq. ft.): 39,600	ADT:
Traffic Index:	Slab Length: 0.00
Parking Lot Type:	Slab Width: 0.00 # of Slabs: 0
Comments: END ACROSS FROM IHOP	

Street Name: ATKINSON CT

Street ID: ATKINS	Begin Location: NORTH FIRST ST
Section ID: 010F01	End Location: CUL DE SAC
Functional Class: C - Collector	Surface Type: A - AC
Date of Construction: 01/01/2003	No. Lanes: 2
Cul-de-sac: Yes	General Code: N - New Streets (Added 2004)
Length (ft): 750	Area ID: -
Width (ft): 48	Funding Source: -
Area (sq. ft.): 36,000	ADT:
Traffic Index:	Slab Length: 0.00
Parking Lot Type:	Slab Width: 0.00 # of Slabs: 0
Comments:	

Street Name: AUGUSTA COURT

Street ID: AUGUST	Begin Location: ALEXANDER DRIVE	
Section ID: 010	End Location: CULDESAC	
Functional Class: R - Residential/Local	Surface Type: A - AC	
Date of Construction: 01/01/1980	No. Lanes: 2	
Cul-de-sac: No	General Code: -	
Length (ft): 178	Area ID: -	
Width (ft): 32	Funding Source: -	
Area (sq. ft.): 5,696	ADT:	
Traffic Index:	Slab Length: 0.00	
Parking Lot Type:	Slab Width: 0.00	# of Slabs: 0
Comments:		

Street Name: AUSTIN DRIVE

Street ID: AUSTIN	Begin Location: WIEGAND WAY	
Section ID: 010	End Location: FOUNTAIN WAY	
Functional Class: R - Residential/Local	Surface Type: A - AC	
Date of Construction: 01/01/1980	No. Lanes: 2	
Cul-de-sac: No	General Code: -	
Length (ft): 1,895	Area ID: -	
Width (ft): 33	Funding Source: -	
Area (sq. ft.): 62,535	ADT:	
Traffic Index:	Slab Length: 0.00	
Parking Lot Type:	Slab Width: 0.00	# of Slabs: 0
Comments:		

Street Name: AUTUMN BREEZE DRIVE

Street ID: AUBRDR	Begin Location: HARVEST WY	
Section ID: 020	End Location: SOUTH LINCOLN STREET	
Functional Class: R - Residential/Local	Surface Type: A - AC	
Date of Construction: 07/16/2021	No. Lanes: 2	
Cul-de-sac: No	General Code: -	
Length (ft): 764	Area ID: -	
Width (ft): 31	Funding Source: -	
Area (sq. ft.): 23,684	ADT:	
Traffic Index:	Slab Length: 0.00	
Parking Lot Type:	Slab Width: 0.00	# of Slabs: 0
Comments:		

Street Name: BATAVIA ROAD

Street ID: BATAVI	Begin Location: 595' SOUTH OF I-80 EB RAMPS	
Section ID: 01OF02	End Location: SOUTH CITY LIMITS	
Functional Class: R - Residential/Local	Surface Type: A - AC	
Date of Construction: 01/01/1965	No. Lanes: 2	
Cul-de-sac: No	General Code: - -	
Length (ft): 1,643	Area ID: -	
Width (ft): 22	Funding Source: G - GENERAL CIP OVERLAY PROJECT	
Area (sq. ft.): 36,146	ADT:	
Traffic Index:	Slab Length: 0.00	
Parking Lot Type:	Slab Width: 0.00	# of Slabs: 0
Comments:		

Street Name: BATAVIA ROAD

Street ID: BATAVI	Begin Location: 1-80 EB RAMPS	
Section ID: 02OF02	End Location: 595' SOUTH OF I-80 EB RAMPS	
Functional Class: R - Residential/Local	Surface Type: A - AC	
Date of Construction: 01/01/1965	No. Lanes: 2	
Cul-de-sac: No	General Code: - -	
Length (ft): 595	Area ID: -	
Width (ft): 32	Funding Source: G - GENERAL CIP OVERLAY PROJECT	
Area (sq. ft.): 19,040	ADT:	
Traffic Index:	Slab Length: 0.00	
Parking Lot Type:	Slab Width: 0.00	# of Slabs: 0
Comments: YEAR CONST WRONG		

Street Name: BAYLOR WY

Street ID: BAYLORWY	Begin Location: HERITAGE LN	
Section ID: 010	End Location: CORNELL CT	
Functional Class: R - Residential/Local	Surface Type: A - AC	
Date of Construction: 01/01/2014	No. Lanes: 2	
Cul-de-sac: No	General Code: -	
Length (ft): 544	Area ID: -	
Width (ft): 32	Funding Source: -	
Area (sq. ft.): 17,408	ADT:	
Traffic Index:	Slab Length: 0.00	
Parking Lot Type:	Slab Width: 0.00	# of Slabs: 0
Comments:		

Street Name: BELDEN COURT

Street ID: BELDEN	Begin Location: FOLSOM DOWNS CIRCLE	
Section ID: 010	End Location: CULDESAC	
Functional Class: R - Residential/Local	Surface Type: A - AC	
Date of Construction: 01/01/1980	No. Lanes: 2	
Cul-de-sac: No	General Code: -	
Length (ft): 154	Area ID: -	
Width (ft): 30	Funding Source: -	
Area (sq. ft.): 4,620	ADT:	
Traffic Index:	Slab Length: 0.00	
Parking Lot Type:	Slab Width: 0.00	# of Slabs: 0
Comments:		

Street Name: BELDEN DRIVE

Street ID: BELDEND	Begin Location: WEST END	
Section ID: 010	End Location: FOLSOM DOWNS CIR	
Functional Class: R - Residential/Local	Surface Type: A - AC	
Date of Construction: 01/01/1980	No. Lanes: 2	
Cul-de-sac: No	General Code: -	
Length (ft): 840	Area ID: -	
Width (ft): 32	Funding Source: -	
Area (sq. ft.): 26,880	ADT:	
Traffic Index:	Slab Length: 0.00	
Parking Lot Type:	Slab Width: 0.00	# of Slabs: 0
Comments:		

Street Name: BELL DRIVE

Street ID: BELLDR	Begin Location: AUSTIN DRIVE
Section ID: 010	End Location: PEMBROKE WAY
Functional Class: R - Residential/Local	Surface Type: A - AC
Date of Construction: 01/01/1980	No. Lanes: 2
Cul-de-sac: No	General Code: -
Length (ft): 598	Area ID: -
Width (ft): 42	Funding Source: -
Area (sq. ft.): 25,116	ADT:
Traffic Index:	Slab Length: 0.00
Parking Lot Type:	Slab Width: 0.00 # of Slabs: 0
Comments:	

Street Name: BELLO DRIVE

Street ID: BELLODR	Begin Location: BELDEN DRIVE
Section ID: 010A	End Location: FOLSOM DOWNS CIRCLE (EAST)
Functional Class: R - Residential/Local	Surface Type: A - AC
Date of Construction: 01/01/1980	No. Lanes: 2
Cul-de-sac: No	General Code: -
Length (ft): 1,785	Area ID: -
Width (ft): 32	Funding Source: -
Area (sq. ft.): 57,120	ADT:
Traffic Index:	Slab Length: 0.00
Parking Lot Type:	Slab Width: 0.00 # of Slabs: 0
Comments:	

Street Name: BELLO DRIVE

Street ID: BELLODR	Begin Location: FOLSOM DOWNS CIRCLE (EAST)
Section ID: 010B	End Location: GRIFFITH DR
Functional Class: R - Residential/Local	Surface Type: A - AC
Date of Construction: 01/01/1980	No. Lanes: 2
Cul-de-sac: No	General Code: -
Length (ft): 1,029	Area ID: -
Width (ft): 32	Funding Source: -
Area (sq. ft.): 32,928	ADT:
Traffic Index:	Slab Length: 0.00
Parking Lot Type:	Slab Width: 0.00 # of Slabs: 0
Comments:	

Street Name: BERKSHIRE COURT

Street ID: BERKSHC	Begin Location: N ALMOND STREET
Section ID: 010	End Location: WEST END
Functional Class: R - Residential/Local	Surface Type: A - AC
Date of Construction: 01/01/1980	No. Lanes: 2
Cul-de-sac: No	General Code: -
Length (ft): 186	Area ID: -
Width (ft): 32	Funding Source: -
Area (sq. ft.): 5,952	ADT:
Traffic Index:	Slab Length: 0.00
Parking Lot Type:	Slab Width: 0.00 # of Slabs: 0
Comments:	

Street Name: BERKSHIRE DRIVE

Street ID: BERKSHIRE	Begin Location: N ALMOND STREET
Section ID: 010	End Location: AMESBURY DRIVE
Functional Class: R - Residential/Local	Surface Type: A - AC
Date of Construction: 01/01/1980	No. Lanes: 2
Cul-de-sac: No	General Code: -
Length (ft): 1,478	Area ID: -
Width (ft): 32	Funding Source: -
Area (sq. ft.): 47,296	ADT:
Traffic Index:	Slab Length: 0.00
Parking Lot Type:	Slab Width: 0.00 # of Slabs: 0
Comments:	

Street Name: BERRY COURT

Street ID: BERRY	Begin Location: BLOOM DRIVE
Section ID: 010	End Location: CULDESAC
Functional Class: R - Residential/Local	Surface Type: A - AC
Date of Construction: 01/01/1980	No. Lanes: 2
Cul-de-sac: No	General Code: -
Length (ft): 344	Area ID: -
Width (ft): 31	Funding Source: -
Area (sq. ft.): 10,664	ADT:
Traffic Index:	Slab Length: 0.00
Parking Lot Type:	Slab Width: 0.00 # of Slabs: 0
Comments:	

Street Name: BIRCH WAY

Street ID: BIRCHWAY	Begin Location: S SEVENTH STREET
Section ID: 010	End Location: S EIGHTH STREET
Functional Class: R - Residential/Local	Surface Type: A - AC
Date of Construction: 01/01/1980	No. Lanes: 2
Cul-de-sac: No	General Code: -
Length (ft): 298	Area ID: -
Width (ft): 31	Funding Source: -
Area (sq. ft.): 9,238	ADT:
Traffic Index:	Slab Length: 0.00
Parking Lot Type:	Slab Width: 0.00 # of Slabs: 0
Comments:	

Street Name: BLOOM DR

Street ID: BLOOM	Begin Location: DERBY DRIVE
Section ID: 010	End Location: REHRMANN DRIVE
Functional Class: R - Residential/Local	Surface Type: A - AC
Date of Construction: 01/01/1980	No. Lanes: 2
Cul-de-sac: No	General Code: -
Length (ft): 356	Area ID: -
Width (ft): 31	Funding Source: -
Area (sq. ft.): 11,036	ADT:
Traffic Index:	Slab Length: 0.00
Parking Lot Type:	Slab Width: 0.00 # of Slabs: 0
Comments:	

Street Name: BLOOM DR

Street ID: BLOOM	Begin Location: REHRMANN DR
Section ID: 020	End Location: BERRY CT
Functional Class: R - Residential/Local	Surface Type: A - AC
Date of Construction: 01/01/1980	No. Lanes: 2
Cul-de-sac: No	General Code: -
Length (ft): 530	Area ID: -
Width (ft): 31	Funding Source: -
Area (sq. ft.): 16,430	ADT:
Traffic Index:	Slab Length: 0.00
Parking Lot Type:	Slab Width: 0.00 # of Slabs: 0
Comments:	

Street Name: BLOOMFIELD LANE

Street ID: BLOOLN	Begin Location: BLUEBIRD DR
Section ID: 01	End Location: MEADOWLARK LN
Functional Class: R - Residential/Local	Surface Type: A - AC
Date of Construction: 06/01/2019	No. Lanes: 2
Cul-de-sac: No	General Code: -
Length (ft): 242	Area ID: -
Width (ft): 31	Funding Source: -
Area (sq. ft.): 7,502	ADT:
Traffic Index:	Slab Length: 0.00
Parking Lot Type:	Slab Width: 0.00 # of Slabs: 0
Comments:	

Street Name: BLOSSOM WAY

Street ID: BLOSWY	Begin Location: SUNFLOWER WAY
Section ID: 01A	End Location: GROVE ST
Functional Class: R - Residential/Local	Surface Type: A - AC
Date of Construction: 06/01/2020	No. Lanes: 2
Cul-de-sac: No	General Code: -
Length (ft): 2,302	Area ID: -
Width (ft): 31	Funding Source: -
Area (sq. ft.): 71,362	ADT:
Traffic Index:	Slab Length: 0.00
Parking Lot Type:	Slab Width: 0.00 # of Slabs: 0
Comments:	

Street Name: BLUEBIRD DRIVE

Street ID: BLUEDR	Begin Location: BLOOMFIELD LANE
Section ID: 01	End Location: HUMMINGBIRD LANE
Functional Class: R - Residential/Local	Surface Type: A - AC
Date of Construction: 06/01/2019	No. Lanes: 2
Cul-de-sac: No	General Code: -
Length (ft): 536	Area ID: -
Width (ft): 31	Funding Source: -
Area (sq. ft.): 16,616	ADT:
Traffic Index:	Slab Length: 0.00
Parking Lot Type:	Slab Width: 0.00 # of Slabs: 0
Comments:	

Street Name: BOUNDS DR

Street ID: BOUNDS	Begin Location: W H STREET
Section ID: 010	End Location: PITT SCHOOL ROAD
Functional Class: R - Residential/Local	Surface Type: A - AC
Date of Construction: 01/01/1980	No. Lanes: 2
Cul-de-sac: No	General Code: -
Length (ft): 906	Area ID: -
Width (ft): 31	Funding Source: -
Area (sq. ft.): 28,086	ADT:
Traffic Index:	Slab Length: 0.00
Parking Lot Type:	Slab Width: 0.00 # of Slabs: 0
Comments:	

Street Name: BOWEN LANE

Street ID: BOWEN	Begin Location: REHRMANN DRIVE
Section ID: 010	End Location: DUNN LANE
Functional Class: R - Residential/Local	Surface Type: A - AC
Date of Construction: 01/01/1980	No. Lanes: 2
Cul-de-sac: No	General Code: -
Length (ft): 410	Area ID: -
Width (ft): 31	Funding Source: -
Area (sq. ft.): 12,710	ADT:
Traffic Index:	Slab Length: 0.00
Parking Lot Type:	Slab Width: 0.00 # of Slabs: 0
Comments:	

Street Name: BRIANS CT

Street ID: BRIANSC	Begin Location: WOODARD WAY
Section ID: 010	End Location: CULDESAC
Functional Class: R - Residential/Local	Surface Type: A - AC
Date of Construction: 01/01/1980	No. Lanes: 2
Cul-de-sac: No	General Code: -
Length (ft): 444	Area ID: -
Width (ft): 31	Funding Source: -
Area (sq. ft.): 13,764	ADT:
Traffic Index:	Slab Length: 0.00
Parking Lot Type:	Slab Width: 0.00 # of Slabs: 0
Comments:	

Street Name: BRIANS WAY

Street ID: BRIANSWY	Begin Location: WOODARD WAY
Section ID: 010	End Location: W H STREET
Functional Class: R - Residential/Local	Surface Type: A - AC
Date of Construction: 01/01/1980	No. Lanes: 2
Cul-de-sac: No	General Code: -
Length (ft): 1,730	Area ID: -
Width (ft): 31	Funding Source: -
Area (sq. ft.): 53,630	ADT:
Traffic Index:	Slab Length: 0.00
Parking Lot Type:	Slab Width: 0.00 # of Slabs: 0
Comments:	

Street Name: BRIANS WAY

Street ID: BRIANSWY	Begin Location: W H STREET	
Section ID: 020	End Location: WINFIELD STREET	
Functional Class: R - Residential/Local	Surface Type: A - AC	
Date of Construction: 01/01/1980	No. Lanes: 2	
Cul-de-sac: No	General Code: -	
Length (ft): 206	Area ID: -	
Width (ft): 31	Funding Source: -	
Area (sq. ft.): 6,386	ADT:	
Traffic Index:	Slab Length: 0.00	
Parking Lot Type:	Slab Width: 0.00	# of Slabs: 0
Comments:		

Street Name: BRISTOL COURT

Street ID: BRISTOL	Begin Location: REGENCY PARKWAY	
Section ID: 010	End Location: CULDESAC	
Functional Class: R - Residential/Local	Surface Type: A - AC	
Date of Construction: 01/01/1980	No. Lanes: 2	
Cul-de-sac: No	General Code: -	
Length (ft): 460	Area ID: -	
Width (ft): 31	Funding Source: -	
Area (sq. ft.): 14,260	ADT:	
Traffic Index:	Slab Length: 0.00	
Parking Lot Type:	Slab Width: 0.00	# of Slabs: 0
Comments:		

Street Name: BRUHN CT

Street ID: BRUHNCT	Begin Location: NUDD WY	
Section ID: 010	End Location: END	
Functional Class: R - Residential/Local	Surface Type: A - AC	
Date of Construction: 01/01/1966	No. Lanes: 2	
Cul-de-sac: No	General Code: -	
Length (ft): 187	Area ID: -	
Width (ft): 32	Funding Source: -	
Area (sq. ft.): 5,984	ADT:	
Traffic Index:	Slab Length: 0.00	
Parking Lot Type:	Slab Width: 0.00	# of Slabs: 0
Comments:		

Street Name: BUSINESS PARK DRIVE

Street ID: BUSPRK	Begin Location: EAST H STREET	
Section ID: 01OF01	End Location: INDUSTRIAL WAY	
Functional Class: C - Collector	Surface Type: A - AC	
Date of Construction: 01/01/1997	No. Lanes: 2	
Cul-de-sac: No	General Code: - -	
Length (ft): 2,981	Area ID: -	
Width (ft): 44	Funding Source: R - REDEVELOPMENT DISTRICT	
Area (sq. ft.): 131,164	ADT:	
Traffic Index:	Slab Length: 0.00	
Parking Lot Type:	Slab Width: 0.00	# of Slabs: 0
Comments:		

Street Name: CAGLE COURT

Street ID: CAGLECT	Begin Location: REVELLE DR
Section ID: 010	End Location: END CDS
Functional Class: R - Residential/Local	Surface Type: A - AC
Date of Construction: 01/01/2000	No. Lanes: 2
Cul-de-sac: No	General Code: -
Length (ft): 225	Area ID: -
Width (ft): 32	Funding Source: -
Area (sq. ft.): 7,200	ADT:
Traffic Index:	Slab Length: 0.00
Parking Lot Type:	Slab Width: 0.00 # of Slabs: 0
Comments:	

Street Name: CAHILL COURT

Street ID: CAHILLC	Begin Location: W H STREET
Section ID: 010	End Location: CULDESAC
Functional Class: R - Residential/Local	Surface Type: A - AC
Date of Construction: 01/01/1980	No. Lanes: 2
Cul-de-sac: No	General Code: -
Length (ft): 140	Area ID: -
Width (ft): 28	Funding Source: -
Area (sq. ft.): 3,920	ADT:
Traffic Index:	Slab Length: 0.00
Parking Lot Type:	Slab Width: 0.00 # of Slabs: 0
Comments:	

Street Name: CALMACE COURT

Street ID: CALMACEC	Begin Location: N ALMOND STREET
Section ID: 010	End Location: WEST END
Functional Class: R - Residential/Local	Surface Type: A - AC
Date of Construction: 01/01/1980	No. Lanes: 2
Cul-de-sac: No	General Code: -
Length (ft): 348	Area ID: -
Width (ft): 32	Funding Source: -
Area (sq. ft.): 11,136	ADT:
Traffic Index:	Slab Length: 0.00
Parking Lot Type:	Slab Width: 0.00 # of Slabs: 0
Comments:	

Street Name: CALMACE DRIVE

Street ID: CALMACE	Begin Location: N ALMOND STREET
Section ID: 010	End Location: NEWGATE WAY
Functional Class: R - Residential/Local	Surface Type: A - AC
Date of Construction: 01/01/1980	No. Lanes: 2
Cul-de-sac: No	General Code: -
Length (ft): 1,652	Area ID: -
Width (ft): 32	Funding Source: -
Area (sq. ft.): 52,864	ADT:
Traffic Index:	Slab Length: 0.00
Parking Lot Type:	Slab Width: 0.00 # of Slabs: 0
Comments:	

Street Name: CAMELIA DRIVE

Street ID: CAMDR	Begin Location: SOUTH LINCOLN ST	
Section ID: 01	End Location: HARVEST WAY	
Functional Class: R - Residential/Local	Surface Type: A - AC	
Date of Construction: 06/01/2019	No. Lanes: 2	
Cul-de-sac: No	General Code: -	
Length (ft): 785	Area ID: -	
Width (ft): 31	Funding Source: -	
Area (sq. ft.): 24,335	ADT:	
Traffic Index:	Slab Length: 0.00	
Parking Lot Type:	Slab Width: 0.00	# of Slabs: 0
Comments:		

Street Name: CAMELIA DRIVE

Street ID: CAMDR	Begin Location: S ALMOND STREET	
Section ID: 02	End Location: WEST END	
Functional Class: R - Residential/Local	Surface Type: A - AC	
Date of Construction: 01/01/1980	No. Lanes: 2	
Cul-de-sac: No	General Code: -	
Length (ft): 672	Area ID: -	
Width (ft): 31	Funding Source: -	
Area (sq. ft.): 20,832	ADT:	
Traffic Index:	Slab Length: 0.00	
Parking Lot Type:	Slab Width: 0.00	# of Slabs: 0
Comments:		

Street Name: CAMELIA DRIVE

Street ID: CAMDR	Begin Location: SOUTH LINCOLN ST	
Section ID: 03	End Location: PAVE CHANGE	
Functional Class: R - Residential/Local	Surface Type: A - AC	
Date of Construction: 06/01/2019	No. Lanes: 2	
Cul-de-sac: No	General Code: -	
Length (ft): 657	Area ID: -	
Width (ft): 31	Funding Source: -	
Area (sq. ft.): 20,367	ADT:	
Traffic Index:	Slab Length: 0.00	
Parking Lot Type:	Slab Width: 0.00	# of Slabs: 0
Comments:		

Street Name: CARPENTER COURT

Street ID: CARP	Begin Location: REHRMANN DRIVE	
Section ID: 010	End Location: CULDESAC	
Functional Class: R - Residential/Local	Surface Type: A - AC	
Date of Construction: 01/01/1980	No. Lanes: 2	
Cul-de-sac: No	General Code: -	
Length (ft): 336	Area ID: -	
Width (ft): 31	Funding Source: -	
Area (sq. ft.): 10,416	ADT:	
Traffic Index:	Slab Length: 0.00	
Parking Lot Type:	Slab Width: 0.00	# of Slabs: 0
Comments:		

Street Name: CEDAR PLACE

Street ID: CEDAR	Begin Location: S SEVENTH STREET	
Section ID: 010	End Location: CULDESAC	
Functional Class: R - Residential/Local	Surface Type: A - AC	
Date of Construction: 01/01/1980	No. Lanes: 2	
Cul-de-sac: No	General Code: -	
Length (ft): 160	Area ID: -	
Width (ft): 31	Funding Source: -	
Area (sq. ft.): 4,960	ADT:	
Traffic Index:	Slab Length: 0.00	
Parking Lot Type:	Slab Width: 0.00	# of Slabs: 0
Comments:		

Street Name: CHARITY LANE

Street ID: CHARITY	Begin Location: STRATFORD AVENUE	
Section ID: 010	End Location: PARKGREEN DRIVE	
Functional Class: R - Residential/Local	Surface Type: A - AC	
Date of Construction: 01/01/1980	No. Lanes: 2	
Cul-de-sac: No	General Code: -	
Length (ft): 1,052	Area ID: -	
Width (ft): 32	Funding Source: -	
Area (sq. ft.): 33,664	ADT:	
Traffic Index:	Slab Length: 0.00	
Parking Lot Type:	Slab Width: 0.00	# of Slabs: 0
Comments:		

Street Name: CLIPPER CT

Street ID: CLIPCT	Begin Location: WIEGAND WAY	
Section ID: 010	End Location: END CDS	
Functional Class: R - Residential/Local	Surface Type: A - AC	
Date of Construction: 01/01/1996	No. Lanes: 2	
Cul-de-sac: No	General Code: -	
Length (ft): 322	Area ID: -	
Width (ft): 32	Funding Source: -	
Area (sq. ft.): 10,304	ADT:	
Traffic Index:	Slab Length: 0.00	
Parking Lot Type:	Slab Width: 0.00	# of Slabs: 0
Comments:		

Street Name: COLEMAN COURT

Street ID: COLEMANCT	Begin Location: REHRMANN DR	
Section ID: 010	End Location: END	
Functional Class: R - Residential/Local	Surface Type: A - AC	
Date of Construction: 06/01/1990	No. Lanes: 2	
Cul-de-sac: No	General Code: -	
Length (ft): 191	Area ID: -	
Width (ft): 32	Funding Source: -	
Area (sq. ft.): 6,112	ADT:	
Traffic Index:	Slab Length: 0.00	
Parking Lot Type:	Slab Width: 0.00	# of Slabs: 0
Comments:		

Street Name: COLEMAN DRIVE

Street ID: COLEMAN	Begin Location: JACOBS PLACE
Section ID: 010	End Location: REHRMANN DRIVE
Functional Class: R - Residential/Local	Surface Type: A - AC
Date of Construction: 01/01/1980	No. Lanes: 2
Cul-de-sac: No	General Code: -
Length (ft): 480	Area ID: -
Width (ft): 32	Funding Source: -
Area (sq. ft.): 15,360	ADT:
Traffic Index:	Slab Length: 0.00
Parking Lot Type:	Slab Width: 0.00 # of Slabs: 0
Comments:	

Street Name: COLLEGE DRIVE

Street ID: COLLEGE	Begin Location: HARVARD DRIVE
Section ID: 010F01	End Location: YALE DRIVE
Functional Class: C - Collector	Surface Type: A - AC
Date of Construction: 10/01/2006	No. Lanes: 2
Cul-de-sac: No	General Code: -
Length (ft): 1,700	Area ID: -
Width (ft): 36	Funding Source: -
Area (sq. ft.): 61,200	ADT:
Traffic Index:	Slab Length: 0.00
Parking Lot Type:	Slab Width: 0.00 # of Slabs: 0
Comments: VERIFY AREA CALC	

Street Name: COLLEGE WAY

Street ID: COLLEGEW	Begin Location: HARVARD WAY
Section ID: 010	End Location: ROUNDABOUT
Functional Class: R - Residential/Local	Surface Type: A - AC
Date of Construction: 01/01/1980	No. Lanes: 4
Cul-de-sac: No	General Code: -
Length (ft): 1,591	Area ID: -
Width (ft): 36	Funding Source: -
Area (sq. ft.): 57,276	ADT:
Traffic Index:	Slab Length: 0.00
Parking Lot Type:	Slab Width: 0.00 # of Slabs: 0
Comments:	

Street Name: COLLIER DRIVE

Street ID: COLLIER	Begin Location: S EIGHTH STREET
Section ID: 010	End Location: EAST END
Functional Class: R - Residential/Local	Surface Type: A - AC
Date of Construction: 01/01/1980	No. Lanes: 2
Cul-de-sac: No	General Code: -
Length (ft): 980	Area ID: -
Width (ft): 32	Funding Source: -
Area (sq. ft.): 31,360	ADT:
Traffic Index:	Slab Length: 0.00
Parking Lot Type:	Slab Width: 0.00 # of Slabs: 0
Comments:	

Street Name: COLUMBIA DR

Street ID: COLUMBDR	Begin Location: RUTGERS WY
Section ID: 010	End Location: SYRACUSE LN
Functional Class: R - Residential/Local	Surface Type: A - AC
Date of Construction: 01/01/2014	No. Lanes: 2
Cul-de-sac: No	General Code: -
Length (ft): 1,716	Area ID: -
Width (ft): 32	Funding Source: -
Area (sq. ft.): 54,912	ADT:
Traffic Index:	Slab Length: 0.00
Parking Lot Type:	Slab Width: 0.00 # of Slabs: 0
Comments:	

Street Name: COLUMBIA DR

Street ID: COLUMDR	Begin Location: RUTGERS WAY
Section ID: 020	End Location: VANDERBILT DR
Functional Class: R - Residential/Local	Surface Type: A - AC
Date of Construction: 07/16/2021	No. Lanes: 2
Cul-de-sac: No	General Code: -
Length (ft): 200	Area ID: -
Width (ft): 32	Funding Source: -
Area (sq. ft.): 6,400	ADT:
Traffic Index:	Slab Length: 0.00
Parking Lot Type:	Slab Width: 0.00 # of Slabs: 0
Comments:	

Street Name: COLUSA COURT

Street ID: COLUSA	Begin Location: HUMBOLDT DRIVE
Section ID: 010	End Location: CULDESAC
Functional Class: R - Residential/Local	Surface Type: A - AC
Date of Construction: 01/01/1980	No. Lanes: 2
Cul-de-sac: No	General Code: -
Length (ft): 192	Area ID: -
Width (ft): 32	Funding Source: -
Area (sq. ft.): 6,144	ADT:
Traffic Index:	Slab Length: 0.00
Parking Lot Type:	Slab Width: 0.00 # of Slabs: 0
Comments:	

Street Name: COMMERCIAL STREET

Street ID: COMM	Begin Location: STRATFORD AVENUE
Section ID: 01OF01	End Location: NORTH END
Functional Class: R - Residential/Local	Surface Type: A - AC
Date of Construction: 01/01/1986	No. Lanes: 2
Cul-de-sac: Yes	General Code: - -
Length (ft): 404	Area ID: -
Width (ft): 48	Funding Source: G - GENERAL CIP OVERLAY PROJECT
Area (sq. ft.): 24,092	ADT:
Traffic Index:	Slab Length: 0.00
Parking Lot Type:	Slab Width: 0.00 # of Slabs: 0
Comments:	

Street Name: CORNELL CT

Street ID: CORNELCT	Begin Location: DARTMOUTH CIR	
Section ID: 010	End Location: END	
Functional Class: R - Residential/Local	Surface Type: A - AC	
Date of Construction: 01/01/2014	No. Lanes: 2	
Cul-de-sac: No	General Code: -	
Length (ft): 1,000	Area ID: -	
Width (ft): 32	Funding Source: -	
Area (sq. ft.): 32,000	ADT:	
Traffic Index:	Slab Length: 0.00	
Parking Lot Type:	Slab Width: 0.00	# of Slabs: 0
Comments:		

Street Name: COUNTRY FAIR DR

Street ID: COUNTFDR	Begin Location: S FIRST ST	
Section ID: 010	End Location: END	
Functional Class: R - Residential/Local	Surface Type: A - AC	
Date of Construction: 01/01/2000	No. Lanes: 2	
Cul-de-sac: No	General Code: -	
Length (ft): 794	Area ID: -	
Width (ft): 48	Funding Source: -	
Area (sq. ft.): 38,112	ADT:	
Traffic Index:	Slab Length: 0.00	
Parking Lot Type:	Slab Width: 0.00	# of Slabs: 0
Comments:		

Street Name: CRISTY PLACE

Street ID: CRISTY	Begin Location: W B STREET	
Section ID: 010	End Location: CULDESAC	
Functional Class: R - Residential/Local	Surface Type: A - AC	
Date of Construction: 01/01/1980	No. Lanes: 2	
Cul-de-sac: No	General Code: -	
Length (ft): 242	Area ID: -	
Width (ft): 31	Funding Source: -	
Area (sq. ft.): 7,502	ADT:	
Traffic Index:	Slab Length: 0.00	
Parking Lot Type:	Slab Width: 0.00	# of Slabs: 0
Comments:		

Street Name: CUNNINGHAM DRIVE

Street ID: CUNNINGH	Begin Location: PETERSON LANE	
Section ID: 010	End Location: NANCY DRIVE	
Functional Class: R - Residential/Local	Surface Type: A - AC	
Date of Construction: 01/01/1980	No. Lanes: 2	
Cul-de-sac: No	General Code: -	
Length (ft): 502	Area ID: -	
Width (ft): 31	Funding Source: -	
Area (sq. ft.): 15,562	ADT:	
Traffic Index:	Slab Length: 0.00	
Parking Lot Type:	Slab Width: 0.00	# of Slabs: 0
Comments:		

Street Name: CYPRESS STREET

Street ID: CYPRESS	Begin Location: MAYFAIR DRIVE
Section ID: 010	End Location: CAMELIA DRIVE
Functional Class: R - Residential/Local	Surface Type: A - AC
Date of Construction: 01/01/1980	No. Lanes: 2
Cul-de-sac: No	General Code: -
Length (ft): 834	Area ID: -
Width (ft): 31	Funding Source: -
Area (sq. ft.): 25,854	ADT:
Traffic Index:	Slab Length: 0.00
Parking Lot Type:	Slab Width: 0.00 # of Slabs: 0
Comments:	

Street Name: DAILEY CT

Street ID: DAILEYC	Begin Location: BLOOM DRIVE
Section ID: 010	End Location: CULDESAC
Functional Class: R - Residential/Local	Surface Type: A - AC
Date of Construction: 01/01/1980	No. Lanes: 2
Cul-de-sac: No	General Code: -
Length (ft): 344	Area ID: -
Width (ft): 31	Funding Source: -
Area (sq. ft.): 10,664	ADT:
Traffic Index:	Slab Length: 0.00
Parking Lot Type:	Slab Width: 0.00 # of Slabs: 0
Comments:	

Street Name: DAILEY DR

Street ID: DAILEY	Begin Location: BLOOM DRIVE
Section ID: 010	End Location: AHERN LANE
Functional Class: R - Residential/Local	Surface Type: A - AC
Date of Construction: 01/01/1980	No. Lanes: 2
Cul-de-sac: No	General Code: -
Length (ft): 1,149	Area ID: -
Width (ft): 31	Funding Source: -
Area (sq. ft.): 35,619	ADT:
Traffic Index:	Slab Length: 0.00
Parking Lot Type:	Slab Width: 0.00 # of Slabs: 0
Comments:	

Street Name: DARTMOUTH CIR

Street ID: DARTMOCIR	Begin Location: CORNELL CT
Section ID: 010	End Location: CORNELL CT
Functional Class: R - Residential/Local	Surface Type: A - AC
Date of Construction: 01/01/2014	No. Lanes: 2
Cul-de-sac: No	General Code: -
Length (ft): 900	Area ID: -
Width (ft): 32	Funding Source: -
Area (sq. ft.): 28,800	ADT:
Traffic Index:	Slab Length: 0.00
Parking Lot Type:	Slab Width: 0.00 # of Slabs: 0
Comments:	

Street Name: DAVIDSON CT

Street ID: DAVICT	Begin Location: SYRACUSE LN	
Section ID: 10	End Location: END	
Functional Class: R - Residential/Local	Surface Type: A - AC	
Date of Construction: 01/01/2016	No. Lanes: 2	
Cul-de-sac: No	General Code: -	
Length (ft): 229	Area ID: -	
Width (ft): 18	Funding Source: -	
Area (sq. ft.): 4,122	ADT:	
Traffic Index:	Slab Length: 0.00	
Parking Lot Type:	Slab Width: 0.00	# of Slabs: 0
Comments:		

Street Name: DAWSON DRIVE

Street ID: DAWSON	Begin Location: WEYAND WAY	
Section ID: 010	End Location: PARKGREEN DRIVE	
Functional Class: R - Residential/Local	Surface Type: A - AC	
Date of Construction: 01/01/1980	No. Lanes: 2	
Cul-de-sac: No	General Code: -	
Length (ft): 1,900	Area ID: -	
Width (ft): 32	Funding Source: -	
Area (sq. ft.): 60,800	ADT:	
Traffic Index:	Slab Length: 0.00	
Parking Lot Type:	Slab Width: 0.00	# of Slabs: 0
Comments:		

Street Name: DAYBREAK DRIVE

Street ID: DAYBDR	Begin Location: AUTUMN BREEZE DR	
Section ID: 02	End Location: MORNINGSIDE PL	
Functional Class: R - Residential/Local	Surface Type: A - AC	
Date of Construction: 06/01/2019	No. Lanes: 2	
Cul-de-sac: No	General Code: -	
Length (ft): 358	Area ID: -	
Width (ft): 31	Funding Source: -	
Area (sq. ft.): 11,098	ADT:	
Traffic Index:	Slab Length: 0.00	
Parking Lot Type:	Slab Width: 0.00	# of Slabs: 0
Comments:		

Street Name: DECK DR

Street ID: DECK	Begin Location: FULMOR DR	
Section ID: 010	End Location: GILL DR	
Functional Class: R - Residential/Local	Surface Type: A - AC	
Date of Construction: 01/01/1996	No. Lanes: 2	
Cul-de-sac: No	General Code: -	
Length (ft): 305	Area ID: -	
Width (ft): 32	Funding Source: -	
Area (sq. ft.): 9,760	ADT:	
Traffic Index:	Slab Length: 0.00	
Parking Lot Type:	Slab Width: 0.00	# of Slabs: 0
Comments:		

Street Name: DEODARA PLACE

Street ID: DEODARA	Begin Location: S 7TH STREET	
Section ID: 010	End Location: CULDESAC	
Functional Class: R - Residential/Local	Surface Type: A - AC	
Date of Construction: 01/01/1980	No. Lanes: 2	
Cul-de-sac: No	General Code: -	
Length (ft): 170	Area ID: -	
Width (ft): 31	Funding Source: -	
Area (sq. ft.): 5,270	ADT:	
Traffic Index:	Slab Length: 0.00	
Parking Lot Type:	Slab Width: 0.00	# of Slabs: 0
Comments:		

Street Name: DERBY DR

Street ID: DERBY	Begin Location: BLOOM DRIVE	
Section ID: 010	End Location: MANNING WAY	
Functional Class: R - Residential/Local	Surface Type: A - AC	
Date of Construction: 01/01/1980	No. Lanes: 2	
Cul-de-sac: No	General Code: -	
Length (ft): 290	Area ID: -	
Width (ft): 32	Funding Source: -	
Area (sq. ft.): 9,280	ADT:	
Traffic Index:	Slab Length: 0.00	
Parking Lot Type:	Slab Width: 0.00	# of Slabs: 0
Comments:		

Street Name: DEVONSHIRE COURT

Street ID: DEVONSCT	Begin Location: N ALMOND	
Section ID: 010	End Location: END	
Functional Class: R - Residential/Local	Surface Type: A - AC	
Date of Construction: 01/01/1980	No. Lanes: 2	
Cul-de-sac: No	General Code: -	
Length (ft): 172	Area ID: -	
Width (ft): 32	Funding Source: -	
Area (sq. ft.): 5,504	ADT:	
Traffic Index:	Slab Length: 0.00	
Parking Lot Type:	Slab Width: 0.00	# of Slabs: 0
Comments:		

Street Name: DEVONSHIRE DRIVE

Street ID: DEVONSH	Begin Location: N ALMOND STREET	
Section ID: 010	End Location: W H ST	
Functional Class: R - Residential/Local	Surface Type: A - AC	
Date of Construction: 01/01/1980	No. Lanes: 2	
Cul-de-sac: No	General Code: -	
Length (ft): 1,418	Area ID: -	
Width (ft): 32	Funding Source: -	
Area (sq. ft.): 45,376	ADT:	
Traffic Index:	Slab Length: 0.00	
Parking Lot Type:	Slab Width: 0.00	# of Slabs: 0
Comments:		

Street Name: DIANE PLACE

Street ID: DIANE	Begin Location: W B STREET
Section ID: 010	End Location: CULDESAC
Functional Class: R - Residential/Local	Surface Type: A - AC
Date of Construction: 01/01/1980	No. Lanes: 2
Cul-de-sac: No	General Code: -
Length (ft): 212	Area ID: -
Width (ft): 31	Funding Source: -
Area (sq. ft.): 6,572	ADT:
Traffic Index:	Slab Length: 0.00
Parking Lot Type:	Slab Width: 0.00 # of Slabs: 0
Comments:	

Street Name: DITMAR DR

Street ID: DITMAR	Begin Location: BOUNDS DRIVE
Section ID: 010	End Location: GREEN DRIVE
Functional Class: R - Residential/Local	Surface Type: A - AC
Date of Construction: 01/01/1980	No. Lanes: 2
Cul-de-sac: No	General Code: -
Length (ft): 254	Area ID: -
Width (ft): 31	Funding Source: -
Area (sq. ft.): 7,874	ADT:
Traffic Index:	Slab Length: 0.00
Parking Lot Type:	Slab Width: 0.00 # of Slabs: 0
Comments:	

Street Name: DORRIS COURT

Street ID: DORRIS	Begin Location: WOODARD WAY
Section ID: 010	End Location: CULDESAC
Functional Class: R - Residential/Local	Surface Type: A - AC
Date of Construction: 01/01/1980	No. Lanes: 2
Cul-de-sac: No	General Code: -
Length (ft): 444	Area ID: -
Width (ft): 31	Funding Source: -
Area (sq. ft.): 13,764	ADT:
Traffic Index:	Slab Length: 0.00
Parking Lot Type:	Slab Width: 0.00 # of Slabs: 0
Comments:	

Street Name: DORSET COURT

Street ID: DRSTCT	Begin Location: DORSET DRIVE
Section ID: 01OF01	End Location: CATTLEMENS COURT
Functional Class: C - Collector	Surface Type: A - AC
Date of Construction: 01/01/1997	No. Lanes: 2
Cul-de-sac: No	General Code: - -
Length (ft): 454	Area ID: -
Width (ft): 48	Funding Source: G - GENERAL CIP OVERLAY PROJECT
Area (sq. ft.): 21,792	ADT:
Traffic Index:	Slab Length: 0.00
Parking Lot Type:	Slab Width: 0.00 # of Slabs: 0
Comments:	

Street Name: DORSET DRIVE

Street ID: DRSTDR	Begin Location: NORTH FIRST STREET
Section ID: 01OF01	End Location: WEST END
Functional Class: C - Collector	Surface Type: A - AC
Date of Construction: 01/01/1997	No. Lanes: 4
Cul-de-sac: No	General Code: - -
Length (ft): 534	Area ID: -
Width (ft): 80	Funding Source: G - GENERAL CIP OVERLAY PROJECT
Area (sq. ft.): 42,720	ADT:
Traffic Index:	Slab Length: 0.00
Parking Lot Type:	Slab Width: 0.00 # of Slabs: 0
Comments: INCLUDES INTERSECTION OF DORSET DR/DORSET CT	

Street Name: DOYLE LANE

Street ID: DOYLE	Begin Location: EAST A ST
Section ID: 01OF02A	End Location: 202 N/O E A ST
Functional Class: R - Residential/Local	Surface Type: A - AC
Date of Construction: 08/01/1989	No. Lanes: 2
Cul-de-sac: No	General Code: - -
Length (ft): 202	Area ID: -
Width (ft): 20	Funding Source: FD - FEDERAL-AID PROJECT
Area (sq. ft.): 4,040	ADT:
Traffic Index:	Slab Length: 0.00
Parking Lot Type:	Slab Width: 0.00 # of Slabs: 0
Comments:	

Street Name: DOYLE LANE

Street ID: DOYLE	Begin Location: 202 N/O E A ST
Section ID: 01OF02B	End Location: EAST D STREET
Functional Class: R - Residential/Local	Surface Type: A - AC
Date of Construction: 08/01/1989	No. Lanes: 2
Cul-de-sac: No	General Code: - -
Length (ft): 846	Area ID: -
Width (ft): 20	Funding Source: FD - FEDERAL-AID PROJECT
Area (sq. ft.): 16,920	ADT:
Traffic Index:	Slab Length: 0.00
Parking Lot Type:	Slab Width: 0.00 # of Slabs: 0
Comments:	

Street Name: DOYLE LANE

Street ID: DOYLE	Begin Location: EAST D STREET
Section ID: 02OF02	End Location: NORTH END
Functional Class: R - Residential/Local	Surface Type: A - AC
Date of Construction: 08/01/1996	No. Lanes: 1
Cul-de-sac: No	General Code: - -
Length (ft): 2,851	Area ID: -
Width (ft): 14	Funding Source: G - GENERAL CIP OVERLAY PROJECT
Area (sq. ft.): 39,914	ADT:
Traffic Index:	Slab Length: 0.00
Parking Lot Type:	Slab Width: 0.00 # of Slabs: 0
Comments:	

Street Name: DUNCAN STREET

Street ID: DUNCAN	Begin Location: VALLEY GLEN DRIVE (WEST)	
Section ID: 010	End Location: LEGION AVENUE (WEST)	
Functional Class: R - Residential/Local	Surface Type: A - AC	
Date of Construction: 01/01/1980	No. Lanes: 2	
Cul-de-sac: No	General Code: -	
Length (ft): 572	Area ID: -	
Width (ft): 32	Funding Source: -	
Area (sq. ft.): 18,304	ADT:	
Traffic Index:	Slab Length: 0.00	
Parking Lot Type:	Slab Width: 0.00	# of Slabs: 0
Comments:		

Street Name: DUNCAN STREET

Street ID: DUNCAN	Begin Location: VALLEY GLEN DRIVE (EAST)	
Section ID: 020	End Location: LEGION AVE (EAST)	
Functional Class: R - Residential/Local	Surface Type: A - AC	
Date of Construction: 01/01/1980	No. Lanes: 2	
Cul-de-sac: No	General Code: -	
Length (ft): 716	Area ID: -	
Width (ft): 32	Funding Source: -	
Area (sq. ft.): 22,912	ADT:	
Traffic Index:	Slab Length: 0.00	
Parking Lot Type:	Slab Width: 0.00	# of Slabs: 0
Comments:		

Street Name: DUNCAN STREET

Street ID: DUNCST	Begin Location: LEGION AVE (WEST)	
Section ID: 030	End Location: LEGION AVE (EAST)	
Functional Class: R - Residential/Local	Surface Type: A - AC	
Date of Construction: 07/15/2021	No. Lanes: 2	
Cul-de-sac: No	General Code: -	
Length (ft): 850	Area ID: -	
Width (ft): 32	Funding Source: -	
Area (sq. ft.): 27,200	ADT:	
Traffic Index:	Slab Length: 0.00	
Parking Lot Type:	Slab Width: 0.00	# of Slabs: 0
Comments:		

Street Name: DUNLAP CT

Street ID: DUNLAP	Begin Location: PHEASANT RUN DRIVE	
Section ID: 010	End Location: CULDESAC	
Functional Class: R - Residential/Local	Surface Type: A - AC	
Date of Construction: 01/01/1980	No. Lanes: 2	
Cul-de-sac: No	General Code: -	
Length (ft): 520	Area ID: -	
Width (ft): 31	Funding Source: -	
Area (sq. ft.): 16,120	ADT:	
Traffic Index:	Slab Length: 0.00	
Parking Lot Type:	Slab Width: 0.00	# of Slabs: 0
Comments:		

Street Name: DUNN LN

Street ID: DUNN	Begin Location: BOWEN LANE
Section ID: 010	End Location: FULLER LANE
Functional Class: R - Residential/Local	Surface Type: A - AC
Date of Construction: 01/01/1980	No. Lanes: 2
Cul-de-sac: No	General Code: -
Length (ft): 227	Area ID: -
Width (ft): 31	Funding Source: -
Area (sq. ft.): 7,037	ADT:
Traffic Index:	Slab Length: 0.00
Parking Lot Type:	Slab Width: 0.00 # of Slabs: 0
Comments:	

Street Name: EAST A STREET

Street ID: EASTA	Begin Location: NORTH FIRST STREET
Section ID: 01OF02	End Location: NORTH THIRD STREET
Functional Class: C - Collector	Surface Type: A - AC
Date of Construction: 08/01/1996	No. Lanes: 2
Cul-de-sac: No	General Code: - -
Length (ft): 701	Area ID: -
Width (ft): 36	Funding Source: R - REDEVELOPMENT DISTRICT
Area (sq. ft.): 25,236	ADT:
Traffic Index:	Slab Length: 0.00
Parking Lot Type:	Slab Width: 0.00 # of Slabs: 0
Comments:	

Street Name: EAST A STREET

Street ID: EASTA	Begin Location: NORTH THIRD STREET
Section ID: 02OF02	End Location: EAST CITY LIMITS
Functional Class: R - Residential/Local	Surface Type: O - AC/AC
Date of Construction: 08/01/1996	No. Lanes: 2
Cul-de-sac: No	General Code: - -
Length (ft): 2,552	Area ID: -
Width (ft): 36	Funding Source: G - GENERAL CIP OVERLAY PROJECT
Area (sq. ft.): 91,872	ADT: 3184 2/3/2022 12:00:00 AM
Traffic Index:	Slab Length: 0.00
Parking Lot Type:	Slab Width: 0.00 # of Slabs: 0
Comments:	

Street Name: EAST B STREET

Street ID: EASTB	Begin Location: NORTH FIRST STREET
Section ID: 01OF01	End Location: NORTH FOURTH STREET
Functional Class: C - Collector	Surface Type: A - AC
Date of Construction: 01/01/1955	No. Lanes: 2
Cul-de-sac: No	General Code: - -
Length (ft): 1,056	Area ID: -
Width (ft): 36	Funding Source: R - REDEVELOPMENT DISTRICT
Area (sq. ft.): 38,016	ADT: 458
	2/10/2022 12:00:00 AM
Traffic Index:	Slab Length: 0.00
Parking Lot Type:	Slab Width: 0.00
	# of Slabs: 0
Comments:	

Street Name: EAST BROADWAY STREET

Street ID: EBRDWB	Begin Location: SOUTH FIRST STREET
Section ID: 01OF01	End Location: EAST END
Functional Class: R - Residential/Local	Surface Type: A - AC
Date of Construction: 08/01/1982	No. Lanes: 2
Cul-de-sac: No	General Code: - -
Length (ft): 836	Area ID: -
Width (ft): 32	Funding Source: R - REDEVELOPMENT DISTRICT
Area (sq. ft.): 26,752	ADT:
Traffic Index:	Slab Length: 0.00
Parking Lot Type:	Slab Width: 0.00
	# of Slabs: 0
Comments: YEAR CONST WRONG	

Street Name: EAST C STREET

Street ID: EASTC	Begin Location: NORTH FIRST STREET
Section ID: 01OF03	End Location: NORTH FOURTH ST
Functional Class: C - Collector	Surface Type: O - AC/AC
Date of Construction: 08/01/2002	No. Lanes: 2
Cul-de-sac: No	General Code: - -
Length (ft): 1,044	Area ID: -
Width (ft): 36	Funding Source: FD - FEDERAL-AID PROJECT
Area (sq. ft.): 37,584	ADT:
Traffic Index:	Slab Length: 0.00
Parking Lot Type:	Slab Width: 0.00
	# of Slabs: 0
Comments: Split from EASTC01OF02 11/10/99	

Street Name: EAST C STREET

Street ID: EASTC	Begin Location: NORTH FOURTH STREET
Section ID: 02OF03	End Location: NORTH FIFTH STREET
Functional Class: C - Collector	Surface Type: O - AC/AC
Date of Construction: 08/01/2002	No. Lanes: 2
Cul-de-sac: No	General Code: - -
Length (ft): 359	Area ID: -
Width (ft): 47	Funding Source: FD - FEDERAL-AID PROJECT
Area (sq. ft.): 16,873	ADT:
Traffic Index:	Slab Length: 0.00
Parking Lot Type:	Slab Width: 0.00
	# of Slabs: 0
Comments: Split from EASTC01OF02 11/10/99	

Street Name: EAST C STREET

Street ID: EASTC	Begin Location: NORTH FIFTH STREET
Section ID: 03OF03	End Location: DOYLE LANE
Functional Class: R - Residential/Local	Surface Type: A - AC
Date of Construction: 08/01/1989	No. Lanes: 2
Cul-de-sac: No	General Code: - -
Length (ft): 1,187	Area ID: -
Width (ft): 36	Funding Source: FD - FEDERAL-AID PROJECT
Area (sq. ft.): 42,732	ADT:
Traffic Index:	Slab Length: 0.00
Parking Lot Type:	Slab Width: 0.00 # of Slabs: 0
Comments:	

Street Name: EAST CHESTNUT STREET

Street ID: ECHEST	Begin Location: SOUTH FIRST STREET
Section ID: 01OF01	End Location: HALL PARK DRIVE
Functional Class: R - Residential/Local	Surface Type: A - AC
Date of Construction: 08/01/1996	No. Lanes: 2
Cul-de-sac: No	General Code: - -
Length (ft): 1,067	Area ID: -
Width (ft): 33	Funding Source: G - GENERAL CIP OVERLAY PROJECT
Area (sq. ft.): 35,211	ADT:
Traffic Index:	Slab Length: 0.00
Parking Lot Type:	Slab Width: 0.00 # of Slabs: 0
Comments: WRONG YEAR CONST.	

Street Name: EAST COURT

Street ID: EASTCT	Begin Location: E. CREEKSIDE CIR
Section ID: 10	End Location: END
Functional Class: R - Residential/Local	Surface Type: A - AC
Date of Construction: 01/01/1980	No. Lanes: 2
Cul-de-sac: No	General Code: -
Length (ft): 190	Area ID: -
Width (ft): 32	Funding Source: -
Area (sq. ft.): 6,080	ADT:
Traffic Index:	Slab Length: 0.00
Parking Lot Type:	Slab Width: 0.00 # of Slabs: 0
Comments:	

Street Name: EAST CREEKSIDE CIR

Street ID: ECREEKSIDE	Begin Location: N/O NORTH 5TH ST
Section ID: 010	End Location: S/O NORTH 5TH ST
Functional Class: R - Residential/Local	Surface Type: A - AC
Date of Construction: 01/01/1966	No. Lanes: 2
Cul-de-sac: No	General Code: -
Length (ft): 1,697	Area ID: -
Width (ft): 32	Funding Source: -
Area (sq. ft.): 54,304	ADT:
Traffic Index:	Slab Length: 0.00
Parking Lot Type:	Slab Width: 0.00 # of Slabs: 0
Comments:	

Street Name: EAST D STREET

Street ID: EASTD	Begin Location: NORTH FIFTH STREET
Section ID: 01OF01	End Location: DOYLE LANE
Functional Class: R - Residential/Local	Surface Type: A - AC
Date of Construction: 08/01/1996	No. Lanes: 2
Cul-de-sac: No	General Code: - -
Length (ft): 1,170	Area ID: -
Width (ft): 26	Funding Source: R - REDEVELOPMENT DISTRICT
Area (sq. ft.): 30,420	ADT:
Traffic Index:	Slab Length: 0.00
Parking Lot Type:	Slab Width: 0.00 # of Slabs: 0
Comments:	

Street Name: EAST D STREET

Street ID: EASTDST	Begin Location: N SECOND STREET
Section ID: 010	End Location: LA ESPERANZA DRIVE
Functional Class: R - Residential/Local	Surface Type: A - AC
Date of Construction: 01/01/1980	No. Lanes: 2
Cul-de-sac: No	General Code: -
Length (ft): 450	Area ID: -
Width (ft): 42	Funding Source: -
Area (sq. ft.): 18,900	ADT:
Traffic Index:	Slab Length: 0.00
Parking Lot Type:	Slab Width: 0.00 # of Slabs: 0
Comments:	

Street Name: EAST DORSET DRIVE

Street ID: EDRST	Begin Location: NORTH FIRST STREET
Section ID: 01OF01	End Location: CUL DE SAC
Functional Class: C - Collector	Surface Type: A - AC
Date of Construction: 08/01/2003	No. Lanes: 2
Cul-de-sac: No	General Code: -
Length (ft): 2,000	Area ID: -
Width (ft): 70	Funding Source: G - GENERAL CIP OVERLAY PROJECT
Area (sq. ft.): 140,000	ADT:
Traffic Index: 0.0	Slab Length: 0.00
Parking Lot Type:	Slab Width: 0.00 # of Slabs: 0
Comments:	

Street Name: EAST F STREET

Street ID: EASTF	Begin Location: NORTH FIRST STREET
Section ID: 01OF01	End Location: EAST END
Functional Class: R - Residential/Local	Surface Type: A - AC
Date of Construction: 01/01/1973	No. Lanes: 2
Cul-de-sac: No	General Code: - -
Length (ft): 311	Area ID: -
Width (ft): 36	Funding Source: R - REDEVELOPMENT DISTRICT
Area (sq. ft.): 11,196	ADT:
Traffic Index:	Slab Length: 0.00
Parking Lot Type:	Slab Width: 0.00 # of Slabs: 0
Comments:	

Street Name: EAST H STREET

Street ID: EASTH	Begin Location: NORTH FIRST STREET
Section ID: 01OF02	End Location: BUSINESS PARK DRIVE
Functional Class: C - Collector	Surface Type: A - AC
Date of Construction: 01/01/1997	No. Lanes: 2
Cul-de-sac: No	General Code: - -
Length (ft): 579	Area ID: -
Width (ft): 52	Funding Source: R - REDEVELOPMENT DISTRICT
Area (sq. ft.): 30,108	ADT:
Traffic Index:	Slab Length: 0.00
Parking Lot Type:	Slab Width: 0.00 # of Slabs: 0
Comments:	

Street Name: EAST H STREET

Street ID: EASTH	Begin Location: WEST END
Section ID: 02OF02	End Location: DOYLE LANE
Functional Class: R - Residential/Local	Surface Type: A - AC
Date of Construction: 01/01/1955	No. Lanes: 2
Cul-de-sac: No	General Code: - -
Length (ft): 1,188	Area ID: -
Width (ft): 20	Funding Source: G - GENERAL CIP OVERLAY PROJECT
Area (sq. ft.): 23,760	ADT:
Traffic Index:	Slab Length: 0.00
Parking Lot Type:	Slab Width: 0.00 # of Slabs: 0
Comments: WIDTH VARIES	

Street Name: EAST MAYES STREET

Street ID: EMAYES	Begin Location: SOUTH FOURTH STREET
Section ID: 02OF03	End Location: SOUTH FIFTH STREET
Functional Class: R - Residential/Local	Surface Type: O - AC/AC
Date of Construction: 06/01/2006	No. Lanes: 1
Cul-de-sac: No	General Code: - -
Length (ft): 341	Area ID: -
Width (ft): 30	Funding Source: R - REDEVELOPMENT DISTRICT
Area (sq. ft.): 10,230	ADT: 461 4/21/2022 12:00:00 AM
Traffic Index:	Slab Length: 0.00
Parking Lot Type:	Slab Width: 0.00 # of Slabs: 0
Comments: YEAR CONST WRONG	

Street Name: EAST MAYES STREET

Street ID: EMAYES	Begin Location: EAST MAYES STREET
Section ID: 03OF03	End Location: SOUTH FIFTH STREET
Functional Class: R - Residential/Local	Surface Type: O - AC/AC
Date of Construction: 06/01/2006	No. Lanes: 2
Cul-de-sac: No	General Code: - -
Length (ft): 309	Area ID: -
Width (ft): 26	Funding Source: R - REDEVELOPMENT DISTRICT
Area (sq. ft.): 8,034	ADT:
Traffic Index:	Slab Length: 0.00
Parking Lot Type:	Slab Width: 0.00 # of Slabs: 0
Comments: WIDTH VARIES	

Street Name: EAST MAYES STREET

Street ID: EMAYES	Begin Location: SOUTH FIRST STREET
Section ID: 1AOF03	End Location: SOUTH SECOND STREET
Functional Class: R - Residential/Local	Surface Type: A - AC
Date of Construction: 08/01/1981	No. Lanes: 2
Cul-de-sac: No	General Code: - -
Length (ft): 275	Area ID: -
Width (ft): 36	Funding Source: R - REDEVELOPMENT DISTRICT
Area (sq. ft.): 9,900	ADT:
Traffic Index:	Slab Length: 0.00
Parking Lot Type:	Slab Width: 0.00 # of Slabs: 0
Comments: YEAR CONST WRONG - Split From EMAYES01OF03 05/09/07	

Street Name: EAST MAYES STREET

Street ID: EMAYES	Begin Location: SOUTH SECOND STREET
Section ID: 1BOF03	End Location: SOUTH FOURTH STREET
Functional Class: R - Residential/Local	Surface Type: O - AC/AC
Date of Construction: 06/01/2006	No. Lanes: 2
Cul-de-sac: No	General Code: - -
Length (ft): 749	Area ID: -
Width (ft): 36	Funding Source: R - REDEVELOPMENT DISTRICT
Area (sq. ft.): 26,964	ADT:
Traffic Index:	Slab Length: 0.00
Parking Lot Type:	Slab Width: 0.00 # of Slabs: 0
Comments: YEAR CONST WRONG - Split From EMAYES01OF03 05/09/07	

Street Name: EAST PARKWAY BOULEVARD

Street ID: EPKWAY	Begin Location: SOUTH FIRST STREET
Section ID: 01OF01	End Location: YALE DR
Functional Class: MIA - Minor Arterial (4)	Surface Type: A - AC
Date of Construction: 10/01/2006	No. Lanes: 4
Cul-de-sac: No	General Code: -
Length (ft): 2,577	Area ID: -
Width (ft): 84	Funding Source: -
Area (sq. ft.): 216,468	ADT:
Traffic Index:	Slab Length: 0.00
Parking Lot Type:	Slab Width: 0.00 # of Slabs: 0
Comments: VERIFY AREA CALC	

Street Name: EAST WALNUT STREET

Street ID: EWLNT	Begin Location: SOUTH FIRST STREET
Section ID: 01OF01	End Location: EAST CHESTNUT STREET
Functional Class: R - Residential/Local	Surface Type: A - AC
Date of Construction: 08/01/1996	No. Lanes: 2
Cul-de-sac: No	General Code: - -
Length (ft): 775	Area ID: -
Width (ft): 32	Funding Source: R - REDEVELOPMENT DISTRICT
Area (sq. ft.): 24,800	ADT:
Traffic Index:	Slab Length: 0.00
Parking Lot Type:	Slab Width: 0.00 # of Slabs: 0
Comments:	

Street Name: EL DORADO DRIVE

Street ID: ELDORADO	Begin Location: W H STREET
Section ID: 010	End Location: CULDESASC
Functional Class: R - Residential/Local	Surface Type: A - AC
Date of Construction: 01/01/1980	No. Lanes: 2
Cul-de-sac: No	General Code: -
Length (ft): 128	Area ID: -
Width (ft): 32	Funding Source: -
Area (sq. ft.): 4,096	ADT:
Traffic Index:	Slab Length: 0.00
Parking Lot Type:	Slab Width: 0.00 # of Slabs: 0
Comments:	

Street Name: ELLESMERE DRIVE

Street ID: ELLESME	Begin Location: AFTON WAY
Section ID: 010	End Location: NEWGATE WAY
Functional Class: R - Residential/Local	Surface Type: A - AC
Date of Construction: 01/01/1980	No. Lanes: 2
Cul-de-sac: No	General Code: -
Length (ft): 590	Area ID: -
Width (ft): 32	Funding Source: -
Area (sq. ft.): 18,880	ADT:
Traffic Index:	Slab Length: 0.00
Parking Lot Type:	Slab Width: 0.00 # of Slabs: 0
Comments:	

Street Name: ELM DRIVE

Street ID: ELMDR	Begin Location: S EIGHTH STREET
Section ID: 010	End Location: EAST END
Functional Class: R - Residential/Local	Surface Type: A - AC
Date of Construction: 01/01/1980	No. Lanes: 2
Cul-de-sac: No	General Code: -
Length (ft): 214	Area ID: -
Width (ft): 28	Funding Source: -
Area (sq. ft.): 5,992	ADT:
Traffic Index:	Slab Length: 0.00
Parking Lot Type:	Slab Width: 0.00 # of Slabs: 0
Comments:	

Street Name: ESTATES DRIVE

Street ID: ESTATDR	Begin Location: WEST A ST
Section ID: 010	End Location: END
Functional Class: R - Residential/Local	Surface Type: A - AC
Date of Construction: 01/01/2000	No. Lanes: 2
Cul-de-sac: No	General Code: -
Length (ft): 568	Area ID: -
Width (ft): 32	Funding Source: -
Area (sq. ft.): 18,176	ADT:
Traffic Index:	Slab Length: 0.00
Parking Lot Type:	Slab Width: 0.00 # of Slabs: 0
Comments:	

Street Name: EVANS ROAD

Street ID: EVANS	Begin Location: WEST A STREET
Section ID: 01OF02	End Location: 993' NORTH OF REHRMANN DRIVE
Functional Class: C - Collector	Surface Type: A - AC
Date of Construction: 01/01/1989	No. Lanes: 2
Cul-de-sac: No	General Code: - -
Length (ft): 1,720	Area ID: -
Width (ft): 48	Funding Source: FD - FEDERAL-AID PROJECT
Area (sq. ft.): 82,560	ADT:
Traffic Index:	Slab Length: 0.00
Parking Lot Type:	Slab Width: 0.00 # of Slabs: 0
Comments:	

Street Name: EVANS ROAD

Street ID: EVANS	Begin Location: 993' NORTH OF REHRMANN DRIVE
Section ID: 02OF02	End Location: WEST H STREET
Functional Class: C - Collector	Surface Type: A - AC
Date of Construction: 01/01/1993	No. Lanes: 2
Cul-de-sac: No	General Code: - -
Length (ft): 1,357	Area ID: -
Width (ft): 47	Funding Source: FD - FEDERAL-AID PROJECT
Area (sq. ft.): 63,779	ADT:
Traffic Index:	Slab Length: 0.00
Parking Lot Type:	Slab Width: 0.00 # of Slabs: 0
Comments:	

Street Name: EVERGLADE WAY

Street ID: EVERGL	Begin Location: SILVER RIDGE PLACE
Section ID: 010	End Location: CULDESAC
Functional Class: R - Residential/Local	Surface Type: A - AC
Date of Construction: 01/01/1980	No. Lanes: 2
Cul-de-sac: No	General Code: -
Length (ft): 284	Area ID: -
Width (ft): 32	Funding Source: -
Area (sq. ft.): 9,088	ADT:
Traffic Index:	Slab Length: 0.00
Parking Lot Type:	Slab Width: 0.00 # of Slabs: 0
Comments:	

Street Name: EVERGREEN STREET

Street ID: EVERST	Begin Location: BLOSSOM WAY
Section ID: 01A	End Location: MYRTLE WY
Functional Class: R - Residential/Local	Surface Type: A - AC
Date of Construction: 06/01/2020	No. Lanes: 2
Cul-de-sac: No	General Code: -
Length (ft): 222	Area ID: -
Width (ft): 31	Funding Source: -
Area (sq. ft.): 6,882	ADT:
Traffic Index:	Slab Length: 0.00
Parking Lot Type:	Slab Width: 0.00 # of Slabs: 0
Comments:	

Street Name: FAIRBANKS COURT

Street ID: FAIRBANKS	Begin Location: PITT SCHOOL RD	
Section ID: 010	End Location: END	
Functional Class: R - Residential/Local	Surface Type: A - AC	
Date of Construction: 01/01/1980	No. Lanes: 2	
Cul-de-sac: No	General Code: -	
Length (ft): 232	Area ID: -	
Width (ft): 31	Funding Source: -	
Area (sq. ft.): 7,192	ADT:	
Traffic Index:	Slab Length: 0.00	
Parking Lot Type:	Slab Width: 0.00	# of Slabs: 0
Comments:		

Street Name: FANNING COURT

Street ID: FANNING	Begin Location: BELDEN DRIVE	
Section ID: 010	End Location: CULDESAC	
Functional Class: R - Residential/Local	Surface Type: A - AC	
Date of Construction: 01/01/1980	No. Lanes: 2	
Cul-de-sac: No	General Code: -	
Length (ft): 280	Area ID: -	
Width (ft): 30	Funding Source: -	
Area (sq. ft.): 8,400	ADT:	
Traffic Index:	Slab Length: 0.00	
Parking Lot Type:	Slab Width: 0.00	# of Slabs: 0
Comments:		

Street Name: FARMGATE COURT

Street ID: FARMCT	Begin Location: NUT TREE AVE	
Section ID: 01	End Location: END	
Functional Class: R - Residential/Local	Surface Type: A - AC	
Date of Construction: 06/01/2020	No. Lanes: 2	
Cul-de-sac: No	General Code: -	
Length (ft): 245	Area ID: -	
Width (ft): 31	Funding Source: -	
Area (sq. ft.): 7,595	ADT:	
Traffic Index:	Slab Length: 0.00	
Parking Lot Type:	Slab Width: 0.00	# of Slabs: 0
Comments:		

Street Name: FERGUSON COURT

Street ID: FERGUSO	Begin Location: MOORE DRIVE	
Section ID: 010	End Location: CULDESAC	
Functional Class: R - Residential/Local	Surface Type: A - AC	
Date of Construction: 01/01/1980	No. Lanes: 2	
Cul-de-sac: No	General Code: -	
Length (ft): 422	Area ID: -	
Width (ft): 32	Funding Source: -	
Area (sq. ft.): 13,504	ADT:	
Traffic Index:	Slab Length: 0.00	
Parking Lot Type:	Slab Width: 0.00	# of Slabs: 0
Comments:		

Street Name: FERNWOOD WAY

Street ID: FERNWO	Begin Location: SUNSET DRIVE
Section ID: 010	End Location: NORTH END
Functional Class: R - Residential/Local	Surface Type: A - AC
Date of Construction: 01/01/1980	No. Lanes: 2
Cul-de-sac: No	General Code: -
Length (ft): 430	Area ID: -
Width (ft): 32	Funding Source: -
Area (sq. ft.): 13,760	ADT:
Traffic Index:	Slab Length: 0.00
Parking Lot Type:	Slab Width: 0.00 # of Slabs: 0
Comments:	

Street Name: FERRERO DR

Street ID: FERRERO	Begin Location: PHEASANT RUN DRIVE
Section ID: 010	End Location: REED DRIVE
Functional Class: R - Residential/Local	Surface Type: A - AC
Date of Construction: 01/01/1980	No. Lanes: 2
Cul-de-sac: No	General Code: -
Length (ft): 1,330	Area ID: -
Width (ft): 32	Funding Source: -
Area (sq. ft.): 42,560	ADT:
Traffic Index:	Slab Length: 0.00
Parking Lot Type:	Slab Width: 0.00 # of Slabs: 0
Comments:	

Street Name: FIELDER COURT

Street ID: FIELDER	Begin Location: DAWSON DRIVE
Section ID: 010	End Location: CULDESAC
Functional Class: R - Residential/Local	Surface Type: A - AC
Date of Construction: 01/01/1980	No. Lanes: 2
Cul-de-sac: No	General Code: -
Length (ft): 156	Area ID: -
Width (ft): 32	Funding Source: -
Area (sq. ft.): 4,992	ADT:
Traffic Index:	Slab Length: 0.00
Parking Lot Type:	Slab Width: 0.00 # of Slabs: 0
Comments:	

Street Name: FIELDING WAY

Street ID: FIELWY	Begin Location: SUNFLOWER WAY
Section ID: 01	End Location: SUNSTAR DR/FIGTREE LN
Functional Class: R - Residential/Local	Surface Type: A - AC
Date of Construction: 06/01/2020	No. Lanes: 2
Cul-de-sac: No	General Code: -
Length (ft): 265	Area ID: -
Width (ft): 31	Funding Source: -
Area (sq. ft.): 8,215	ADT:
Traffic Index:	Slab Length: 0.00
Parking Lot Type:	Slab Width: 0.00 # of Slabs: 0
Comments:	

Street Name: FIELDING WAY

Street ID: FIELWY	Begin Location: SUNFLOWER WY
Section ID: 02	End Location: STONECROP LN
Functional Class: R - Residential/Local	Surface Type: A - AC
Date of Construction: 06/01/2020	No. Lanes: 2
Cul-de-sac: No	General Code: -
Length (ft): 130	Area ID: -
Width (ft): 31	Funding Source: -
Area (sq. ft.): 4,030	ADT:
Traffic Index:	Slab Length: 0.00
Parking Lot Type:	Slab Width: 0.00 # of Slabs: 0
Comments:	

Street Name: FIGTREE LANE

Street ID: FIGTLN	Begin Location: BLOSSOM WAY
Section ID: 01	End Location: FIELDING WY
Functional Class: R - Residential/Local	Surface Type: A - AC
Date of Construction: 06/01/2020	No. Lanes: 2
Cul-de-sac: No	General Code: -
Length (ft): 395	Area ID: -
Width (ft): 31	Funding Source: -
Area (sq. ft.): 12,245	ADT:
Traffic Index:	Slab Length: 0.00
Parking Lot Type:	Slab Width: 0.00 # of Slabs: 0
Comments:	

Street Name: FITZGERALD DRIVE

Street ID: FITZGD	Begin Location: CUL DE SAC BULB
Section ID: 02OF02	End Location: VAUGHN RD
Functional Class: R - Residential/Local	Surface Type: A - AC
Date of Construction: 01/01/1998	No. Lanes: 2
Cul-de-sac: No	General Code: - -
Length (ft): 2,462	Area ID: -
Width (ft): 48	Funding Source: R - REDEVELOPMENT DISTRICT
Area (sq. ft.): 118,176	ADT:
Traffic Index:	Slab Length: 0.00
Parking Lot Type:	Slab Width: 0.00 # of Slabs: 0
Comments:	

Street Name: FITZGERALD DRIVE

Street ID: FITZTD	Begin Location: INDUSTRIAL WAY
Section ID: 01OF02	End Location: CUL DE SAC BULB
Functional Class: R - Residential/Local	Surface Type: A - AC
Date of Construction: 01/01/1997	No. Lanes: 2
Cul-de-sac: Yes	General Code: - -
Length (ft): 509	Area ID: -
Width (ft): 44	Funding Source: R - REDEVELOPMENT DISTRICT
Area (sq. ft.): 22,396	ADT:
Traffic Index:	Slab Length: 0.00
Parking Lot Type:	Slab Width: 0.00 # of Slabs: 0
Comments:	

Street Name: FITZPATRICK COURT

Street ID: FITZPATR	Begin Location: REGENCY PARKWAY
Section ID: 010	End Location: CULDESAC
Functional Class: R - Residential/Local	Surface Type: A - AC
Date of Construction: 01/01/1980	No. Lanes: 2
Cul-de-sac: No	General Code: -
Length (ft): 264	Area ID: -
Width (ft): 32	Funding Source: -
Area (sq. ft.): 8,448	ADT:
Traffic Index:	Slab Length: 0.00
Parking Lot Type:	Slab Width: 0.00 # of Slabs: 0
Comments:	

Street Name: FOLSOM DOWNS CIRCLE

Street ID: FOLSOMD	Begin Location: VALLEY GLEN DRIVE
Section ID: 010A	End Location: SMITH CT
Functional Class: R - Residential/Local	Surface Type: A - AC
Date of Construction: 01/01/1980	No. Lanes: 2
Cul-de-sac: No	General Code: -
Length (ft): 1,100	Area ID: -
Width (ft): 36	Funding Source: -
Area (sq. ft.): 39,600	ADT:
Traffic Index:	Slab Length: 0.00
Parking Lot Type:	Slab Width: 0.00 # of Slabs: 0
Comments:	

Street Name: FOLSOM DOWNS CIRCLE

Street ID: FOLSOMD	Begin Location: SMITH CT
Section ID: 010B	End Location: VALLEY GLEN DRIVE
Functional Class: R - Residential/Local	Surface Type: A - AC
Date of Construction: 01/01/1980	No. Lanes: 2
Cul-de-sac: No	General Code: -
Length (ft): 872	Area ID: -
Width (ft): 36	Funding Source: -
Area (sq. ft.): 31,392	ADT:
Traffic Index:	Slab Length: 0.00
Parking Lot Type:	Slab Width: 0.00 # of Slabs: 0
Comments:	

Street Name: FOLSOM FAIR CIRCLE

Street ID: FOLSOMF	Begin Location: LEGION WEST
Section ID: 005	End Location: SWORD CT
Functional Class: R - Residential/Local	Surface Type: A - AC
Date of Construction: 01/01/2019	No. Lanes: 2
Cul-de-sac: No	General Code: -
Length (ft): 467	Area ID: -
Width (ft): 46	Funding Source: -
Area (sq. ft.): 21,482	ADT:
Traffic Index:	Slab Length: 0.00
Parking Lot Type:	Slab Width: 0.00 # of Slabs: 0
Comments:	

Street Name: FOLSOM FAIR CIRCLE

Street ID: FOLSOMF	Begin Location: VALLEY GLEN DRIVE (WEST)	
Section ID: 010	End Location: LEGION AVENUE (WEST)	
Functional Class: R - Residential/Local	Surface Type: A - AC	
Date of Construction: 01/01/1980	No. Lanes: 2	
Cul-de-sac: No	General Code: -	
Length (ft): 876	Area ID: -	
Width (ft): 46	Funding Source: -	
Area (sq. ft.): 40,296	ADT:	
Traffic Index:	Slab Length: 0.00	
Parking Lot Type:	Slab Width: 0.00	# of Slabs: 0
Comments:		

Street Name: FOLSOM FAIR CIRCLE

Street ID: FOLSOMF	Begin Location: LEGION AVEUNE (EAST)	
Section ID: 020	End Location: VALLEY GLEN DRIVE (EAST)	
Functional Class: R - Residential/Local	Surface Type: A - AC	
Date of Construction: 01/01/1980	No. Lanes: 2	
Cul-de-sac: No	General Code: -	
Length (ft): 876	Area ID: -	
Width (ft): 46	Funding Source: -	
Area (sq. ft.): 40,296	ADT:	
Traffic Index:	Slab Length: 0.00	
Parking Lot Type:	Slab Width: 0.00	# of Slabs: 0
Comments:		

Street Name: FOLSOM FAIR CIRCLE

Street ID: FOLSOMF	Begin Location: LEGION AVE (EAST)	
Section ID: 030	End Location: SWORD CT	
Functional Class: R - Residential/Local	Surface Type: A - AC	
Date of Construction: 01/01/2014	No. Lanes: 2	
Cul-de-sac: No	General Code: -	
Length (ft): 900	Area ID: -	
Width (ft): 46	Funding Source: -	
Area (sq. ft.): 41,400	ADT:	
Traffic Index:	Slab Length: 0.00	
Parking Lot Type:	Slab Width: 0.00	# of Slabs: 0
Comments: COURTS OFF FOLSOM FAIR NEW DEVELOP		

Street Name: FORD WAY

Street ID: FORD	Begin Location: NORTH FIRST STREET	
Section ID: 01OF01	End Location: EAST END	
Functional Class: R - Residential/Local	Surface Type: A - AC	
Date of Construction: 01/01/1997	No. Lanes: 2	
Cul-de-sac: Yes	General Code: - -	
Length (ft): 440	Area ID: -	
Width (ft): 44	Funding Source: R - REDEVELOPMENT DISTRICT	
Area (sq. ft.): 25,660	ADT:	
Traffic Index:	Slab Length: 0.00	
Parking Lot Type:	Slab Width: 0.00	# of Slabs: 0
Comments:		

Street Name: FOSTER LANE

Street ID: FOSTER	Begin Location: REHRMANN DRIVE
Section ID: 010	End Location: TAYLOR LANE
Functional Class: R - Residential/Local	Surface Type: A - AC
Date of Construction: 01/01/1980	No. Lanes: 2
Cul-de-sac: No	General Code: -
Length (ft): 441	Area ID: -
Width (ft): 31	Funding Source: -
Area (sq. ft.): 13,671	ADT:
Traffic Index:	Slab Length: 0.00
Parking Lot Type:	Slab Width: 0.00 # of Slabs: 0
Comments:	

Street Name: FOUNTAIN WAY

Street ID: FOUNTAIN	Begin Location: AUSTIN DRIVE
Section ID: 010	End Location: REGENCY PARKWAY
Functional Class: R - Residential/Local	Surface Type: A - AC
Date of Construction: 01/01/1980	No. Lanes: 2
Cul-de-sac: No	General Code: -
Length (ft): 1,996	Area ID: -
Width (ft): 32	Funding Source: -
Area (sq. ft.): 63,872	ADT:
Traffic Index:	Slab Length: 0.00
Parking Lot Type:	Slab Width: 0.00 # of Slabs: 0
Comments:	

Street Name: FOXTRACE LN

Street ID: FOXTLN	Begin Location: SUNFLOWER WAY
Section ID: 01	End Location: BLOSSOM WY
Functional Class: R - Residential/Local	Surface Type: A - AC
Date of Construction: 06/01/2020	No. Lanes: 2
Cul-de-sac: No	General Code: -
Length (ft): 662	Area ID: -
Width (ft): 31	Funding Source: -
Area (sq. ft.): 20,522	ADT:
Traffic Index:	Slab Length: 0.00
Parking Lot Type:	Slab Width: 0.00 # of Slabs: 0
Comments:	

Street Name: FRESE STREET

Street ID: FRESEST	Begin Location: VALLEY GLEN DR
Section ID: 010	End Location: END
Functional Class: R - Residential/Local	Surface Type: A - AC
Date of Construction: 01/01/2015	No. Lanes: 2
Cul-de-sac: No	General Code: -
Length (ft): 138	Area ID: -
Width (ft): 32	Funding Source: -
Area (sq. ft.): 4,416	ADT:
Traffic Index:	Slab Length: 0.00
Parking Lot Type:	Slab Width: 0.00 # of Slabs: 0
Comments:	

Street Name: FULLER LANE

Street ID: FULLER	Begin Location: REHRMANN DRIVE	
Section ID: 010	End Location: DUNN LANE	
Functional Class: R - Residential/Local	Surface Type: A - AC	
Date of Construction: 01/01/1980	No. Lanes: 2	
Cul-de-sac: No	General Code: -	
Length (ft): 441	Area ID: -	
Width (ft): 31	Funding Source: -	
Area (sq. ft.): 13,671	ADT:	
Traffic Index:	Slab Length: 0.00	
Parking Lot Type:	Slab Width: 0.00	# of Slabs: 0
Comments:		

Street Name: FULMOR DRIVE

Street ID: FULMOR	Begin Location: BELL DRIVE	
Section ID: 010	End Location: DECK DR	
Functional Class: R - Residential/Local	Surface Type: A - AC	
Date of Construction: 01/01/1980	No. Lanes: 2	
Cul-de-sac: No	General Code: -	
Length (ft): 796	Area ID: -	
Width (ft): 32	Funding Source: -	
Area (sq. ft.): 25,472	ADT:	
Traffic Index:	Slab Length: 0.00	
Parking Lot Type:	Slab Width: 0.00	# of Slabs: 0
Comments:		

Street Name: FULMOR DRIVE

Street ID: FULMOR	Begin Location: DECK DR	
Section ID: 020	End Location: SCHOONER RIDGE DRIVE	
Functional Class: R - Residential/Local	Surface Type: A - AC	
Date of Construction: 01/01/1980	No. Lanes: 2	
Cul-de-sac: No	General Code: -	
Length (ft): 748	Area ID: -	
Width (ft): 32	Funding Source: -	
Area (sq. ft.): 23,936	ADT:	
Traffic Index:	Slab Length: 0.00	
Parking Lot Type:	Slab Width: 0.00	# of Slabs: 0
Comments:		

Street Name: GALLEON DRIVE

Street ID: GALLEON	Begin Location: STERN DRIVE	
Section ID: 010	End Location: SCHOONER RIDGE DRIVE	
Functional Class: R - Residential/Local	Surface Type: A - AC	
Date of Construction: 01/01/1980	No. Lanes: 2	
Cul-de-sac: No	General Code: -	
Length (ft): 320	Area ID: -	
Width (ft): 32	Funding Source: -	
Area (sq. ft.): 10,240	ADT:	
Traffic Index:	Slab Length: 0.00	
Parking Lot Type:	Slab Width: 0.00	# of Slabs: 0
Comments:		

Street Name: GATEWAY DRIVE

Street ID: GTWYCT	Begin Location: WEST A STREET
Section ID: 01OF01	End Location: CUL DE SAC
Functional Class: C - Collector	Surface Type: A - AC
Date of Construction: 08/01/2005	No. Lanes: 2
Cul-de-sac: No	General Code: -
Length (ft): 1,047	Area ID: -
Width (ft): 46	Funding Source: G - GENERAL CIP OVERLAY PROJECT
Area (sq. ft.): 48,162	ADT:
Traffic Index: 0.0	Slab Length: 0.00
Parking Lot Type:	Slab Width: 0.00 # of Slabs: 0
Comments:	

Street Name: GEORGETOWN PL

Street ID: GEORGET	Begin Location: EVANS RD
Section ID: 010	End Location: END
Functional Class: R - Residential/Local	Surface Type: A - AC
Date of Construction: 08/01/2000	No. Lanes: 2
Cul-de-sac: No	General Code: -
Length (ft): 564.1	Area ID: -
Width (ft): 30	Funding Source: G - GENERAL CIP OVERLAY PROJECT
Area (sq. ft.): 16,923	ADT:
Traffic Index: 0.0	Slab Length: 0.00
Parking Lot Type:	Slab Width: 0.00 # of Slabs: 0
Comments:	

Street Name: GEORGIA COURT

Street ID: GEORGIA	Begin Location: FERRERO DRIVE
Section ID: 010	End Location: CULDESAC
Functional Class: R - Residential/Local	Surface Type: A - AC
Date of Construction: 01/01/1980	No. Lanes: 2
Cul-de-sac: No	General Code: -
Length (ft): 140	Area ID: -
Width (ft): 31	Funding Source: -
Area (sq. ft.): 4,340	ADT:
Traffic Index:	Slab Length: 0.00
Parking Lot Type:	Slab Width: 0.00 # of Slabs: 0
Comments:	

Street Name: GILL COURT

Street ID: GILLCT	Begin Location: MCINTYRE LANE
Section ID: 010	End Location: CULDESAC
Functional Class: R - Residential/Local	Surface Type: A - AC
Date of Construction: 01/01/1980	No. Lanes: 2
Cul-de-sac: No	General Code: -
Length (ft): 367	Area ID: -
Width (ft): 31	Funding Source: -
Area (sq. ft.): 11,377	ADT:
Traffic Index:	Slab Length: 0.00
Parking Lot Type:	Slab Width: 0.00 # of Slabs: 0
Comments:	

Street Name: GILL DRIVE

Street ID: GILLDR	Begin Location: MCINTYRE LANE
Section ID: 010	End Location: WIEGAND WAY
Functional Class: R - Residential/Local	Surface Type: A - AC
Date of Construction: 01/01/1980	No. Lanes: 2
Cul-de-sac: No	General Code: -
Length (ft): 1,655	Area ID: -
Width (ft): 32	Funding Source: -
Area (sq. ft.): 52,960	ADT:
Traffic Index:	Slab Length: 0.00
Parking Lot Type:	Slab Width: 0.00 # of Slabs: 0
Comments:	

Street Name: GLENSIDE DR

Street ID: GLENSDR	Begin Location: MERRILL DR
Section ID: 010	End Location: JEFFREY LN
Functional Class: R - Residential/Local	Surface Type: A - AC
Date of Construction: 06/01/1990	No. Lanes: 2
Cul-de-sac: No	General Code: -
Length (ft): 498	Area ID: -
Width (ft): 32	Funding Source: -
Area (sq. ft.): 15,936	ADT:
Traffic Index:	Slab Length: 0.00
Parking Lot Type:	Slab Width: 0.00 # of Slabs: 0
Comments:	

Street Name: GLENWOOD WAY

Street ID: GLENWY	Begin Location: AUTUMN BREEZE DR
Section ID: 02	End Location: MORNINGSIDE PL
Functional Class: R - Residential/Local	Surface Type: A - AC
Date of Construction: 06/01/2020	No. Lanes: 2
Cul-de-sac: No	General Code: -
Length (ft): 358	Area ID: -
Width (ft): 31	Funding Source: -
Area (sq. ft.): 11,098	ADT:
Traffic Index:	Slab Length: 0.00
Parking Lot Type:	Slab Width: 0.00 # of Slabs: 0
Comments:	

Street Name: GOLD ST

Street ID: GOLDST	Begin Location: W CHERRY ST
Section ID: 020	End Location: SWORD CT
Functional Class: R - Residential/Local	Surface Type: A - AC
Date of Construction: 01/01/2019	No. Lanes: 2
Cul-de-sac: No	General Code: -
Length (ft): 980	Area ID: -
Width (ft): 32	Funding Source: -
Area (sq. ft.): 31,360	ADT:
Traffic Index:	Slab Length: 0.00
Parking Lot Type:	Slab Width: 0.00 # of Slabs: 0
Comments:	

Street Name: GOLD STREET

Street ID: GOLD	Begin Location: WEST CHERRY STREET
Section ID: 01OF01	End Location: PRESIDIO ST
Functional Class: R - Residential/Local	Surface Type: A - AC
Date of Construction: 04/01/2014	No. Lanes: 2
Cul-de-sac: No	General Code: -
Length (ft): 550	Area ID: -
Width (ft): 36	Funding Source: -
Area (sq. ft.): 19,800	ADT:
Traffic Index:	Slab Length: 0.00
Parking Lot Type:	Slab Width: 0.00 # of Slabs: 0
Comments: VERIFY AREA CALC	

Street Name: GOLDEN VIOLET WAY

Street ID: GOVIWY	Begin Location: STONECROP WY
Section ID: 01	End Location: END
Functional Class: R - Residential/Local	Surface Type: A - AC
Date of Construction: 06/01/2020	No. Lanes: 2
Cul-de-sac: No	General Code: -
Length (ft): 422	Area ID: -
Width (ft): 31	Funding Source: -
Area (sq. ft.): 13,082	ADT:
Traffic Index:	Slab Length: 0.00
Parking Lot Type:	Slab Width: 0.00 # of Slabs: 0
Comments:	

Street Name: GOLDFIELD COURT

Street ID: GOLDCT	Begin Location: NEIGHBORLY WY
Section ID: 01	End Location: END
Functional Class: R - Residential/Local	Surface Type: A - AC
Date of Construction: 06/01/2020	No. Lanes: 2
Cul-de-sac: No	General Code: -
Length (ft): 244	Area ID: -
Width (ft): 31	Funding Source: -
Area (sq. ft.): 7,564	ADT:
Traffic Index:	Slab Length: 0.00
Parking Lot Type:	Slab Width: 0.00 # of Slabs: 0
Comments:	

Street Name: GOLDFIELD LANE

Street ID: GOLDLN	Begin Location: NEIGHBORLY WY
Section ID: 01	End Location: PITT SCHOOL RD
Functional Class: R - Residential/Local	Surface Type: A - AC
Date of Construction: 06/01/2020	No. Lanes: 2
Cul-de-sac: No	General Code: -
Length (ft): 553	Area ID: -
Width (ft): 31	Funding Source: -
Area (sq. ft.): 17,143	ADT:
Traffic Index:	Slab Length: 0.00
Parking Lot Type:	Slab Width: 0.00 # of Slabs: 0
Comments:	

Street Name: GREEN DR

Street ID: GREEN	Begin Location: BOUNDS DRIVE
Section ID: 010	End Location: DITMAR DRIVE
Functional Class: R - Residential/Local	Surface Type: A - AC
Date of Construction: 01/01/1980	No. Lanes: 2
Cul-de-sac: No	General Code: -
Length (ft): 304	Area ID: -
Width (ft): 31	Funding Source: -
Area (sq. ft.): 9,424	ADT:
Traffic Index:	Slab Length: 0.00
Parking Lot Type:	Slab Width: 0.00 # of Slabs: 0
Comments:	

Street Name: GREENVIEW COURT

Street ID: GREET	Begin Location: WESTERLY WAY
Section ID: 01	End Location: END
Functional Class: R - Residential/Local	Surface Type: A - AC
Date of Construction: 06/01/2019	No. Lanes: 2
Cul-de-sac: No	General Code: -
Length (ft): 160	Area ID: -
Width (ft): 31	Funding Source: -
Area (sq. ft.): 4,960	ADT:
Traffic Index:	Slab Length: 0.00
Parking Lot Type:	Slab Width: 0.00 # of Slabs: 0
Comments:	

Street Name: GRIFFITH DRIVE

Street ID: GIFFITHCT	Begin Location: GRIFFITH DR
Section ID: 010	End Location: END CDS
Functional Class: R - Residential/Local	Surface Type: A - AC
Date of Construction: 01/01/2000	No. Lanes: 2
Cul-de-sac: No	General Code: -
Length (ft): 167	Area ID: -
Width (ft): 32	Funding Source: -
Area (sq. ft.): 5,344	ADT:
Traffic Index:	Slab Length: 0.00
Parking Lot Type:	Slab Width: 0.00 # of Slabs: 0
Comments:	

Street Name: GRIFFITH DRIVE

Street ID: GRIFFDR	Begin Location: REVELLE DR
Section ID: 010	End Location: GRIFFITH CT
Functional Class: R - Residential/Local	Surface Type: A - AC
Date of Construction: 01/01/2000	No. Lanes: 2
Cul-de-sac: No	General Code: -
Length (ft): 832	Area ID: -
Width (ft): 32	Funding Source: -
Area (sq. ft.): 26,624	ADT:
Traffic Index:	Slab Length: 0.00
Parking Lot Type:	Slab Width: 0.00 # of Slabs: 0
Comments:	

Street Name: GROVE COURT

Street ID: GROVCT	Begin Location: NUT TREE AVE
Section ID: 01	End Location: END
Functional Class: R - Residential/Local	Surface Type: A - AC
Date of Construction: 06/01/2020	No. Lanes: 2
Cul-de-sac: No	General Code: -
Length (ft): 316	Area ID: -
Width (ft): 31	Funding Source: -
Area (sq. ft.): 9,796	ADT:
Traffic Index:	Slab Length: 0.00
Parking Lot Type:	Slab Width: 0.00 # of Slabs: 0
Comments:	

Street Name: GROVE COURT

Street ID: GROVEC	Begin Location: HOLLY COURT
Section ID: 010	End Location: CULDESAC
Functional Class: R - Residential/Local	Surface Type: A - AC
Date of Construction: 01/01/1980	No. Lanes: 2
Cul-de-sac: No	General Code: -
Length (ft): 106	Area ID: -
Width (ft): 28	Funding Source: -
Area (sq. ft.): 2,968	ADT:
Traffic Index:	Slab Length: 0.00
Parking Lot Type:	Slab Width: 0.00 # of Slabs: 0
Comments:	

Street Name: GROVE STREET

Street ID: GROVST	Begin Location: NUT TREE AVE
Section ID: 01	End Location: BLOSSOM WY
Functional Class: R - Residential/Local	Surface Type: A - AC
Date of Construction: 06/01/2020	No. Lanes: 2
Cul-de-sac: No	General Code: -
Length (ft): 250	Area ID: -
Width (ft): 31	Funding Source: -
Area (sq. ft.): 7,750	ADT:
Traffic Index:	Slab Length: 0.00
Parking Lot Type:	Slab Width: 0.00 # of Slabs: 0
Comments:	

Street Name: HALL PARK DRIVE

Street ID: HALLPK	Begin Location: EAST CHESTNUT STREET
Section ID: 01OF02	End Location: NORTH LOT
Functional Class: O - Other	Surface Type: A - AC
Date of Construction: 08/01/1996	No. Lanes: 2
Cul-de-sac: No	General Code: - -
Length (ft): 551	Area ID: -
Width (ft): 40	Funding Source: G - GENERAL CIP OVERLAY PROJECT
Area (sq. ft.): 22,040	ADT:
Traffic Index:	Slab Length: 0.00
Parking Lot Type:	Slab Width: 0.00 # of Slabs: 0
Comments: WRONG YEAR CONST	

Street Name: HALL PARK DRIVE

Street ID: HALLPK	Begin Location: NORTH LOT
Section ID: 02OF02	End Location: EAST MAYES STREET
Functional Class: O - Other	Surface Type: A - AC
Date of Construction: 09/01/2005	No. Lanes: 2
Cul-de-sac: No	General Code: - -
Length (ft): 309	Area ID: -
Width (ft): 22	Funding Source: R - REDEVELOPMENT DISTRICT
Area (sq. ft.): 6,798	ADT:
Traffic Index:	Slab Length: 0.00
Parking Lot Type:	Slab Width: 0.00 # of Slabs: 0
Comments:	

Street Name: HANNAH COURT

Street ID: HANNAH	Begin Location: ALEXANDER DRIVE
Section ID: 010	End Location: CULDESAC
Functional Class: R - Residential/Local	Surface Type: A - AC
Date of Construction: 01/01/1980	No. Lanes: 2
Cul-de-sac: No	General Code: -
Length (ft): 460	Area ID: -
Width (ft): 32	Funding Source: -
Area (sq. ft.): 14,720	ADT:
Traffic Index:	Slab Length: 0.00
Parking Lot Type:	Slab Width: 0.00 # of Slabs: 0
Comments:	

Street Name: HANSEN COURT

Street ID: HANSEN	Begin Location: FULMOR DRIVE
Section ID: 010	End Location: CULDESAC
Functional Class: R - Residential/Local	Surface Type: A - AC
Date of Construction: 01/01/1980	No. Lanes: 2
Cul-de-sac: No	General Code: -
Length (ft): 548	Area ID: -
Width (ft): 32	Funding Source: -
Area (sq. ft.): 17,536	ADT:
Traffic Index:	Slab Length: 0.00
Parking Lot Type:	Slab Width: 0.00 # of Slabs: 0
Comments:	

Street Name: HARTH COURT

Street ID: HARTH	Begin Location: MORGAN LANE
Section ID: 010	End Location: CULDESAC
Functional Class: R - Residential/Local	Surface Type: A - AC
Date of Construction: 01/01/1980	No. Lanes: 2
Cul-de-sac: No	General Code: -
Length (ft): 150	Area ID: -
Width (ft): 32	Funding Source: -
Area (sq. ft.): 4,800	ADT:
Traffic Index:	Slab Length: 0.00
Parking Lot Type:	Slab Width: 0.00 # of Slabs: 0
Comments:	

Street Name: HARVARD DRIVE

Street ID: HARVARD DR	Begin Location: EAST PARKWAY BLVD
Section ID: 01OF01	End Location: COLLEGE WAY
Functional Class: C - Collector	Surface Type: A - AC
Date of Construction: 10/01/2006	No. Lanes: 3
Cul-de-sac: No	General Code: -
Length (ft): 1,700	Area ID: -
Width (ft): 45	Funding Source: -
Area (sq. ft.): 76,500	ADT:
Traffic Index:	Slab Length: 0.00
Parking Lot Type:	Slab Width: 0.00 # of Slabs: 0
Comments: VERIFY AREA CALC	

Street Name: HARVEST WAY

Street ID: HARVWY	Begin Location: SUNFLOWER WAY
Section ID: 01	End Location: LAVENDER WAY
Functional Class: R - Residential/Local	Surface Type: A - AC
Date of Construction: 06/01/2019	No. Lanes: 2
Cul-de-sac: No	General Code: -
Length (ft): 400	Area ID: -
Width (ft): 31	Funding Source: -
Area (sq. ft.): 12,400	ADT:
Traffic Index:	Slab Length: 0.00
Parking Lot Type:	Slab Width: 0.00 # of Slabs: 0
Comments:	

Street Name: HARVEST WAY

Street ID: HARVWY	Begin Location: SUNFLOWER WAY
Section ID: 02	End Location: AUTUMN BREEZE DR
Functional Class: R - Residential/Local	Surface Type: A - AC
Date of Construction: 06/01/2020	No. Lanes: 2
Cul-de-sac: No	General Code: -
Length (ft): 520	Area ID: -
Width (ft): 31	Funding Source: -
Area (sq. ft.): 16,120	ADT:
Traffic Index:	Slab Length: 0.00
Parking Lot Type:	Slab Width: 0.00 # of Slabs: 0
Comments:	

Street Name: HEIRLOOM COURT

Street ID: HEIRCT	Begin Location: CAMELIA DR
Section ID: 01	End Location: END
Functional Class: R - Residential/Local	Surface Type: A - AC
Date of Construction: 06/01/2019	No. Lanes: 2
Cul-de-sac: No	General Code: -
Length (ft): 373	Area ID: -
Width (ft): 31	Funding Source: -
Area (sq. ft.): 11,563	ADT:
Traffic Index:	Slab Length: 0.00
Parking Lot Type:	Slab Width: 0.00 # of Slabs: 0
Comments:	

Street Name: HEMINGWAY COURT

Street ID: HEMINGW	Begin Location: PITT SCHOOL ROAD	
Section ID: 010	End Location: CULDESAC	
Functional Class: R - Residential/Local	Surface Type: A - AC	
Date of Construction: 01/01/1980	No. Lanes: 2	
Cul-de-sac: No	General Code: -	
Length (ft): 228	Area ID: -	
Width (ft): 31	Funding Source: -	
Area (sq. ft.): 7,068	ADT:	
Traffic Index:	Slab Length: 0.00	
Parking Lot Type:	Slab Width: 0.00	# of Slabs: 0
Comments:		

Street Name: HERITAGE CT

Street ID: HERITAGECT	Begin Location: WINDMILL DR	
Section ID: 010	End Location: END CDS	
Functional Class: R - Residential/Local	Surface Type: A - AC	
Date of Construction: 01/01/2000	No. Lanes: 2	
Cul-de-sac: No	General Code: -	
Length (ft): 375	Area ID: -	
Width (ft): 32	Funding Source: -	
Area (sq. ft.): 12,000	ADT:	
Traffic Index:	Slab Length: 0.00	
Parking Lot Type:	Slab Width: 0.00	# of Slabs: 0
Comments:		

Street Name: HERITAGE LN

Street ID: HERITALN	Begin Location: SOUTH FIRST ST	
Section ID: 010	End Location: END	
Functional Class: R - Residential/Local	Surface Type: A - AC	
Date of Construction: 01/01/2014	No. Lanes: 2	
Cul-de-sac: No	General Code: -	
Length (ft): 1,676	Area ID: -	
Width (ft): 42	Funding Source: -	
Area (sq. ft.): 70,392	ADT:	
Traffic Index:	Slab Length: 0.00	
Parking Lot Type:	Slab Width: 0.00	# of Slabs: 0
Comments:		

Street Name: HILLCREST CIRCLE

Street ID: HILLCREST	Begin Location: HILLVIEW DRIVE	
Section ID: 010	End Location: SOUTH END	
Functional Class: R - Residential/Local	Surface Type: A - AC	
Date of Construction: 01/01/1980	No. Lanes: 2	
Cul-de-sac: No	General Code: -	
Length (ft): 116	Area ID: -	
Width (ft): 28	Funding Source: -	
Area (sq. ft.): 3,248	ADT:	
Traffic Index:	Slab Length: 0.00	
Parking Lot Type:	Slab Width: 0.00	# of Slabs: 0
Comments:		

Street Name: HILLHOUSE STREET

Street ID: HILLHS	Begin Location: WEST B STREET
Section ID: 01OF01	End Location: WEST C STREET
Functional Class: R - Residential/Local	Surface Type: A - AC
Date of Construction: 08/01/1992	No. Lanes: 2
Cul-de-sac: No	General Code: - -
Length (ft): 323	Area ID: -
Width (ft): 23	Funding Source: G - GENERAL CIP OVERLAY PROJECT
Area (sq. ft.): 7,429	ADT:
Traffic Index:	Slab Length: 0.00
Parking Lot Type:	Slab Width: 0.00 # of Slabs: 0
Comments: YEAR CONST WRONG	

Street Name: HILLSIDE CIRCLE

Street ID: HILLSIDE	Begin Location: HILLVIEW DRIVE
Section ID: 010	End Location: SOUTH END
Functional Class: R - Residential/Local	Surface Type: A - AC
Date of Construction: 01/01/1980	No. Lanes: 2
Cul-de-sac: No	General Code: -
Length (ft): 112	Area ID: -
Width (ft): 48	Funding Source: -
Area (sq. ft.): 5,376	ADT:
Traffic Index:	Slab Length: 0.00
Parking Lot Type:	Slab Width: 0.00 # of Slabs: 0
Comments:	

Street Name: HILLVIEW DRIVE

Street ID: HILLVIEW	Begin Location: PITT SCHOOL ROAD
Section ID: 010	End Location: S LINCOLN STREET
Functional Class: R - Residential/Local	Surface Type: A - AC
Date of Construction: 01/01/1980	No. Lanes: 2
Cul-de-sac: No	General Code: -
Length (ft): 1,282	Area ID: -
Width (ft): 32	Funding Source: -
Area (sq. ft.): 41,024	ADT:
Traffic Index:	Slab Length: 0.00
Parking Lot Type:	Slab Width: 0.00 # of Slabs: 0
Comments:	

Street Name: HILLVIEW DRIVE

Street ID: HILLVIEW	Begin Location: S LINCOLN STREET
Section ID: 020	End Location: S ALMOND STREET
Functional Class: R - Residential/Local	Surface Type: A - AC
Date of Construction: 01/01/1980	No. Lanes: 2
Cul-de-sac: No	General Code: -
Length (ft): 1,260	Area ID: -
Width (ft): 32	Funding Source: -
Area (sq. ft.): 40,320	ADT:
Traffic Index:	Slab Length: 0.00
Parking Lot Type:	Slab Width: 0.00 # of Slabs: 0
Comments:	

Street Name: HOLLY COURT

Street ID: HOLLYCT	Begin Location: REGENCY PARKWAY	
Section ID: 010	End Location: CULDESAC	
Functional Class: R - Residential/Local	Surface Type: A - AC	
Date of Construction: 01/01/1980	No. Lanes: 2	
Cul-de-sac: No	General Code: -	
Length (ft): 528	Area ID: -	
Width (ft): 32	Funding Source: -	
Area (sq. ft.): 16,896	ADT:	
Traffic Index:	Slab Length: 0.00	
Parking Lot Type:	Slab Width: 0.00	# of Slabs: 0
Comments:		

Street Name: HOPKINS DRIVE

Street ID: HOPKINS D	Begin Location: PETERSON LANE	
Section ID: 010	End Location: N LINCOLN STREET	
Functional Class: R - Residential/Local	Surface Type: A - AC	
Date of Construction: 01/01/1980	No. Lanes: 2	
Cul-de-sac: No	General Code: -	
Length (ft): 758	Area ID: -	
Width (ft): 31	Funding Source: -	
Area (sq. ft.): 23,498	ADT:	
Traffic Index:	Slab Length: 0.00	
Parking Lot Type:	Slab Width: 0.00	# of Slabs: 0
Comments:		

Street Name: HUMBOLDT DRIVE

Street ID: HUMBOL	Begin Location: N ALMOND STREET	
Section ID: 010	End Location: TRINITY COURT	
Functional Class: R - Residential/Local	Surface Type: A - AC	
Date of Construction: 01/01/1980	No. Lanes: 2	
Cul-de-sac: No	General Code: -	
Length (ft): 766	Area ID: -	
Width (ft): 32	Funding Source: -	
Area (sq. ft.): 24,512	ADT:	
Traffic Index:	Slab Length: 0.00	
Parking Lot Type:	Slab Width: 0.00	# of Slabs: 0
Comments:		

Street Name: HUMMINGBIRD LANE

Street ID: HUUMLN	Begin Location: BLUEBIRD DR	
Section ID: 01	End Location: MEADOWLARK LN	
Functional Class: R - Residential/Local	Surface Type: A - AC	
Date of Construction: 06/01/2019	No. Lanes: 2	
Cul-de-sac: No	General Code: -	
Length (ft): 242	Area ID: -	
Width (ft): 31	Funding Source: -	
Area (sq. ft.): 7,502	ADT:	
Traffic Index:	Slab Length: 0.00	
Parking Lot Type:	Slab Width: 0.00	# of Slabs: 0
Comments:		

Street Name: INDUSTRIAL WAY

Street ID: INDUST	Begin Location: NORTH FIRST STREET
Section ID: 01OF02	End Location: EAST OF FITGERALD COURT
Functional Class: C - Collector	Surface Type: A - AC
Date of Construction: 01/01/1997	No. Lanes: 2
Cul-de-sac: No	General Code: - -
Length (ft): 2,116	Area ID: -
Width (ft): 44	Funding Source: FD - FEDERAL-AID PROJECT
Area (sq. ft.): 93,104	ADT:
Traffic Index:	Slab Length: 0.00
Parking Lot Type:	Slab Width: 0.00 # of Slabs: 0
Comments:	

Street Name: INDUSTRIAL WAY

Street ID: INDUST	Begin Location: EAST OF FITZGERALD
Section ID: 02OF02	End Location: EAST END
Functional Class: C - Collector	Surface Type: O - AC/AC
Date of Construction: 08/01/1999	No. Lanes: 2
Cul-de-sac: Yes	General Code: - -
Length (ft): 201	Area ID: -
Width (ft): 44	Funding Source: FD - FEDERAL-AID PROJECT
Area (sq. ft.): 13,848	ADT:
Traffic Index:	Slab Length: 0.00
Parking Lot Type:	Slab Width: 0.00 # of Slabs: 0
Comments:	

Street Name: INGRID DR

Street ID: INGRID	Begin Location: PHEASANT RUN DRIVE
Section ID: 010	End Location: MADERA
Functional Class: R - Residential/Local	Surface Type: A - AC
Date of Construction: 01/01/1980	No. Lanes: 2
Cul-de-sac: No	General Code: -
Length (ft): 1,215	Area ID: -
Width (ft): 31	Funding Source: -
Area (sq. ft.): 37,665	ADT:
Traffic Index:	Slab Length: 0.00
Parking Lot Type:	Slab Width: 0.00 # of Slabs: 0
Comments:	

Street Name: IOWA CT

Street ID: IOWAST	Begin Location: WEST CHERRY ST
Section ID: 010	End Location: END
Functional Class: R - Residential/Local	Surface Type: A - AC
Date of Construction: 07/16/2021	No. Lanes: 2
Cul-de-sac: No	General Code: -
Length (ft): 350	Area ID: -
Width (ft): 32	Funding Source: -
Area (sq. ft.): 11,200	ADT:
Traffic Index:	Slab Length: 0.00
Parking Lot Type:	Slab Width: 0.00 # of Slabs: 0
Comments:	

Street Name: JACOBS DRIVE

Street ID: JACOBS	Begin Location: N LINCOLN STREET	
Section ID: 010	End Location: WEST END	
Functional Class: R - Residential/Local	Surface Type: A - AC	
Date of Construction: 01/01/1980	No. Lanes: 2	
Cul-de-sac: No	General Code: -	
Length (ft): 1,132	Area ID: -	
Width (ft): 31	Funding Source: -	
Area (sq. ft.): 35,092	ADT:	
Traffic Index:	Slab Length: 0.00	
Parking Lot Type:	Slab Width: 0.00	# of Slabs: 0
Comments:		

Street Name: JAN COURT

Street ID: JANCT	Begin Location: ARCHER PLACE	
Section ID: 010	End Location: CULDESAC	
Functional Class: R - Residential/Local	Surface Type: A - AC	
Date of Construction: 01/01/1980	No. Lanes: 2	
Cul-de-sac: No	General Code: -	
Length (ft): 124	Area ID: -	
Width (ft): 31	Funding Source: -	
Area (sq. ft.): 3,844	ADT:	
Traffic Index:	Slab Length: 0.00	
Parking Lot Type:	Slab Width: 0.00	# of Slabs: 0
Comments:		

Street Name: JEFFREY LANE

Street ID: JEFFREYL	Begin Location: YARDLEY DRIVE	
Section ID: 010	End Location: GLENSIDE DRIVE	
Functional Class: R - Residential/Local	Surface Type: A - AC	
Date of Construction: 01/01/1980	No. Lanes: 2	
Cul-de-sac: No	General Code: -	
Length (ft): 738	Area ID: -	
Width (ft): 31	Funding Source: -	
Area (sq. ft.): 22,878	ADT:	
Traffic Index:	Slab Length: 0.00	
Parking Lot Type:	Slab Width: 0.00	# of Slabs: 0
Comments:		

Street Name: JIB CT

Street ID: JIBCT	Begin Location: WIEGLAND WY	
Section ID: 010	End Location: END	
Functional Class: R - Residential/Local	Surface Type: A - AC	
Date of Construction: 01/01/1980	No. Lanes: 2	
Cul-de-sac: No	General Code: -	
Length (ft): 125	Area ID: -	
Width (ft): 40	Funding Source: -	
Area (sq. ft.): 5,000	ADT:	
Traffic Index:	Slab Length: 0.00	
Parking Lot Type:	Slab Width: 0.00	# of Slabs: 0
Comments:		

Street Name: JOHN HOPKINS CT

Street ID: JOHNCT	Begin Location: SYRACUSE LN
Section ID: 10	End Location: END
Functional Class: R - Residential/Local	Surface Type: A - AC
Date of Construction: 01/01/2016	No. Lanes: 2
Cul-de-sac: No	General Code: -
Length (ft): 237	Area ID: -
Width (ft): 18	Funding Source: -
Area (sq. ft.): 4,266	ADT:
Traffic Index:	Slab Length: 0.00
Parking Lot Type:	Slab Width: 0.00 # of Slabs: 0
Comments:	

Street Name: JOHNNY TUCK LANE

Street ID: JOTULN	Begin Location: STONECROP WY
Section ID: 01	End Location: GOLDFIELD LN
Functional Class: R - Residential/Local	Surface Type: A - AC
Date of Construction: 06/01/2020	No. Lanes: 2
Cul-de-sac: No	General Code: -
Length (ft): 240	Area ID: -
Width (ft): 31	Funding Source: -
Area (sq. ft.): 7,440	ADT:
Traffic Index:	Slab Length: 0.00
Parking Lot Type:	Slab Width: 0.00 # of Slabs: 0
Comments:	

Street Name: JOY COURT

Street ID: JOYCT	Begin Location: HOLLY COURT
Section ID: 010	End Location: CULDESAC
Functional Class: R - Residential/Local	Surface Type: A - AC
Date of Construction: 01/01/1980	No. Lanes: 2
Cul-de-sac: No	General Code: -
Length (ft): 102	Area ID: -
Width (ft): 32	Funding Source: -
Area (sq. ft.): 3,264	ADT:
Traffic Index:	Slab Length: 0.00
Parking Lot Type:	Slab Width: 0.00 # of Slabs: 0
Comments:	

Street Name: JUNE COURT

Street ID: JUNECT	Begin Location: PARKGREEN DRIVE
Section ID: 010F01	End Location: EAST END
Functional Class: R - Residential/Local	Surface Type: A - AC
Date of Construction: 08/01/1998	No. Lanes: 2
Cul-de-sac: Yes	General Code: - -
Length (ft): 419	Area ID: -
Width (ft): 32	Funding Source: G - GENERAL CIP OVERLAY PROJECT
Area (sq. ft.): 17,503	ADT:
Traffic Index:	Slab Length: 0.00
Parking Lot Type:	Slab Width: 0.00 # of Slabs: 0
Comments:	

Street Name: JUNO CT

Street ID: JUNOCT	Begin Location: GOLD ST
Section ID: 010	End Location: END
Functional Class: R - Residential/Local	Surface Type: A - AC
Date of Construction: 01/01/2019	No. Lanes: 2
Cul-de-sac: No	General Code: -
Length (ft): 232	Area ID: -
Width (ft): 30	Funding Source: -
Area (sq. ft.): 6,960	ADT:
Traffic Index:	Slab Length: 0.00
Parking Lot Type:	Slab Width: 0.00 # of Slabs: 0
Comments:	

Street Name: JUSTIN WAY

Street ID: JUSTINW	Begin Location: W H STREET
Section ID: 010	End Location: WATSON RANCH WAY
Functional Class: R - Residential/Local	Surface Type: A - AC
Date of Construction: 01/01/1980	No. Lanes: 2
Cul-de-sac: No	General Code: -
Length (ft): 918	Area ID: -
Width (ft): 32	Funding Source: -
Area (sq. ft.): 29,376	ADT:
Traffic Index:	Slab Length: 0.00
Parking Lot Type:	Slab Width: 0.00 # of Slabs: 0
Comments:	

Street Name: JUSTIN WAY

Street ID: JUSTINW	Begin Location: WATSON RANCH WAY
Section ID: 020	End Location: LINFORD LANE
Functional Class: R - Residential/Local	Surface Type: A - AC
Date of Construction: 01/01/1980	No. Lanes: 2
Cul-de-sac: No	General Code: -
Length (ft): 238	Area ID: -
Width (ft): 34	Funding Source: -
Area (sq. ft.): 8,092	ADT:
Traffic Index:	Slab Length: 0.00
Parking Lot Type:	Slab Width: 0.00 # of Slabs: 0
Comments:	

Street Name: KEEL CT

Street ID: KEELCT	Begin Location: WIEGAND WAY
Section ID: 010	End Location: END CDS
Functional Class: R - Residential/Local	Surface Type: A - AC
Date of Construction: 01/01/1996	No. Lanes: 2
Cul-de-sac: No	General Code: -
Length (ft): 144	Area ID: -
Width (ft): 32	Funding Source: -
Area (sq. ft.): 4,608	ADT:
Traffic Index:	Slab Length: 0.00
Parking Lot Type:	Slab Width: 0.00 # of Slabs: 0
Comments:	

Street Name: KENT COURT

Street ID: KENTCT	Begin Location: STRATFORD AVENUE	
Section ID: 010	End Location: CULDESAC	
Functional Class: R - Residential/Local	Surface Type: A - AC	
Date of Construction: 01/01/1980	No. Lanes: 2	
Cul-de-sac: No	General Code: -	
Length (ft): 274	Area ID: -	
Width (ft): 32	Funding Source: -	
Area (sq. ft.): 8,768	ADT:	
Traffic Index:	Slab Length: 0.00	
Parking Lot Type:	Slab Width: 0.00	# of Slabs: 0
Comments:		

Street Name: KIDS WAY

Street ID: KIDS	Begin Location: VAUGHN ROAD	
Section ID: 01OF01	End Location: SOUTH END	
Functional Class: C - Collector	Surface Type: A - AC	
Date of Construction: 01/01/1997	No. Lanes: 2	
Cul-de-sac: Yes	General Code: - -	
Length (ft): 981	Area ID: -	
Width (ft): 44	Funding Source: G - GENERAL CIP OVERLAY PROJECT	
Area (sq. ft.): 51,864	ADT:	
Traffic Index:	Slab Length: 0.00	
Parking Lot Type:	Slab Width: 0.00	# of Slabs: 0
Comments:		

Street Name: KINGS COURT

Street ID: KINGSC	Begin Location: RENNERT WAY	
Section ID: 01OF03	End Location: CULDESAC	
Functional Class: R - Residential/Local	Surface Type: A - AC	
Date of Construction: 07/01/2002	No. Lanes: 2	
Cul-de-sac: Yes	General Code: N - New Streets (Added 2004)	
Length (ft): 413	Area ID: -	
Width (ft): 32	Funding Source: -	
Area (sq. ft.): 13,216	ADT:	
Traffic Index:	Slab Length: 0.00	
Parking Lot Type:	Slab Width: 0.00	# of Slabs: 0
Comments:		

Street Name: KINGSTON COURT

Street ID: KINGST	Begin Location: BRISTOL COURT	
Section ID: 010	End Location: CULDESAC	
Functional Class: R - Residential/Local	Surface Type: A - AC	
Date of Construction: 01/01/1980	No. Lanes: 2	
Cul-de-sac: No	General Code: -	
Length (ft): 156	Area ID: -	
Width (ft): 32	Funding Source: -	
Area (sq. ft.): 4,992	ADT:	
Traffic Index:	Slab Length: 0.00	
Parking Lot Type:	Slab Width: 0.00	# of Slabs: 0
Comments:		

Street Name: KINGSTON DRIVE

Street ID: KINGSTDR	Begin Location: BRISTOL COURT
Section ID: 010	End Location: REGENCY PARKWAY
Functional Class: R - Residential/Local	Surface Type: A - AC
Date of Construction: 01/01/1980	No. Lanes: 2
Cul-de-sac: No	General Code: -
Length (ft): 980	Area ID: -
Width (ft): 32	Funding Source: -
Area (sq. ft.): 31,360	ADT:
Traffic Index:	Slab Length: 0.00
Parking Lot Type:	Slab Width: 0.00 # of Slabs: 0
Comments:	

Street Name: KIRBY COURT

Street ID: KIRBYC	Begin Location: MORGAN LANE
Section ID: 010	End Location: CULDESAC
Functional Class: R - Residential/Local	Surface Type: A - AC
Date of Construction: 01/01/1980	No. Lanes: 2
Cul-de-sac: No	General Code: -
Length (ft): 150	Area ID: -
Width (ft): 32	Funding Source: -
Area (sq. ft.): 4,800	ADT:
Traffic Index:	Slab Length: 0.00
Parking Lot Type:	Slab Width: 0.00 # of Slabs: 0
Comments:	

Street Name: KNIGHT COURT

Street ID: KNIGHT	Begin Location: PHEASANT RUN DRIVE
Section ID: 010	End Location: CULDESAC
Functional Class: R - Residential/Local	Surface Type: A - AC
Date of Construction: 01/01/1980	No. Lanes: 2
Cul-de-sac: No	General Code: -
Length (ft): 382	Area ID: -
Width (ft): 32	Funding Source: -
Area (sq. ft.): 12,224	ADT:
Traffic Index:	Slab Length: 0.00
Parking Lot Type:	Slab Width: 0.00 # of Slabs: 0
Comments:	

Street Name: LA ESPERANZA DRIVE

Street ID: LAESPER	Begin Location: N SECOND STREET
Section ID: 010	End Location: E D STREET
Functional Class: R - Residential/Local	Surface Type: A - AC
Date of Construction: 01/01/1980	No. Lanes: 2
Cul-de-sac: No	General Code: -
Length (ft): 802	Area ID: -
Width (ft): 31	Funding Source: -
Area (sq. ft.): 24,862	ADT:
Traffic Index:	Slab Length: 0.00
Parking Lot Type:	Slab Width: 0.00 # of Slabs: 0
Comments:	

Street Name: LASSEN CT

Street ID: LASSEN	Begin Location: BRIANS WAY
Section ID: 010	End Location: CULDESAC
Functional Class: R - Residential/Local	Surface Type: A - AC
Date of Construction: 01/01/1980	No. Lanes: 2
Cul-de-sac: No	General Code: -
Length (ft): 234	Area ID: -
Width (ft): 31	Funding Source: -
Area (sq. ft.): 7,254	ADT:
Traffic Index:	Slab Length: 0.00
Parking Lot Type:	Slab Width: 0.00 # of Slabs: 0
Comments:	

Street Name: LAVENDER LANE

Street ID: LAVELN	Begin Location: PITT SCHOOL
Section ID: 01	End Location: HARVEST WAY
Functional Class: R - Residential/Local	Surface Type: A - AC
Date of Construction: 06/01/2019	No. Lanes: 2
Cul-de-sac: No	General Code: -
Length (ft): 458	Area ID: -
Width (ft): 31	Funding Source: -
Area (sq. ft.): 14,198	ADT:
Traffic Index:	Slab Length: 0.00
Parking Lot Type:	Slab Width: 0.00 # of Slabs: 0
Comments:	

Street Name: LEGION AVENUE

Street ID: LEGION	Begin Location: FOLSOM FAIR CIRCLE
Section ID: 010	End Location: FOLSOM FAIR CIRCLE
Functional Class: R - Residential/Local	Surface Type: A - AC
Date of Construction: 01/01/1980	No. Lanes: 2
Cul-de-sac: No	General Code: -
Length (ft): 996	Area ID: -
Width (ft): 46	Funding Source: -
Area (sq. ft.): 45,816	ADT:
Traffic Index:	Slab Length: 0.00
Parking Lot Type:	Slab Width: 0.00 # of Slabs: 0
Comments:	

Street Name: LEGION CT

Street ID: LEGICT	Begin Location: FOLSOM FAIR CIRCLE
Section ID: 010	End Location: END
Functional Class: R - Residential/Local	Surface Type: A - AC
Date of Construction: 07/16/2021	No. Lanes: 2
Cul-de-sac: No	General Code: -
Length (ft): 403	Area ID: -
Width (ft): 32	Funding Source: -
Area (sq. ft.): 12,896	ADT:
Traffic Index:	Slab Length: 0.00
Parking Lot Type:	Slab Width: 0.00 # of Slabs: 0
Comments:	

Street Name: LINFORD LANE

Street ID: LINFOR	Begin Location: JUSTIN WAY	
Section ID: 010	End Location: N LINCOLN STREET	
Functional Class: R - Residential/Local	Surface Type: A - AC	
Date of Construction: 01/01/1980	No. Lanes: 2	
Cul-de-sac: No	General Code: -	
Length (ft): 382	Area ID: -	
Width (ft): 28	Funding Source: -	
Area (sq. ft.): 10,696	ADT:	
Traffic Index:	Slab Length: 0.00	
Parking Lot Type:	Slab Width: 0.00	# of Slabs: 0
Comments:		

Street Name: LITER COURT

Street ID: LITER	Begin Location: FERRERO DRIVE	
Section ID: 010	End Location: CULDESAC	
Functional Class: R - Residential/Local	Surface Type: A - AC	
Date of Construction: 01/01/1980	No. Lanes: 2	
Cul-de-sac: No	General Code: -	
Length (ft): 248	Area ID: -	
Width (ft): 28	Funding Source: -	
Area (sq. ft.): 6,944	ADT:	
Traffic Index:	Slab Length: 0.00	
Parking Lot Type:	Slab Width: 0.00	# of Slabs: 0
Comments:		

Street Name: LITTLE LANE

Street ID: LITTLE	Begin Location: NORTH LINCOLN STREET	
Section ID: 01OF01	End Location: WIEGAND WAY	
Functional Class: C - Collector	Surface Type: A - AC	
Date of Construction: 01/01/1997	No. Lanes: 2	
Cul-de-sac: No	General Code: - -	
Length (ft): 335	Area ID: -	
Width (ft): 32	Funding Source: G - GENERAL CIP OVERLAY PROJECT	
Area (sq. ft.): 10,720	ADT:	
Traffic Index:	Slab Length: 0.00	
Parking Lot Type:	Slab Width: 0.00	# of Slabs: 0
Comments:		

Street Name: LOT C

Street ID: LOTC	Begin Location: W. A ST	
Section ID: PKLOT	End Location: N JACKSON	
Functional Class: O - Other	Surface Type: A - AC	
Date of Construction: 01/01/1980	No. Lanes: 2	
Cul-de-sac: No	General Code: -	
Length (ft): 54	Area ID: -	
Width (ft): 80	Funding Source: -	
Area (sq. ft.): 4,320	ADT:	
Traffic Index:	Slab Length: 0.00	
Parking Lot Type:	Slab Width: 0.00	# of Slabs: 0
Comments:		

Street Name: LOT D (CHAMBER OF COMMERCE VISITOR CENTER)

Street ID: LOTD	Begin Location: W. B ST
Section ID: PKLOT	End Location: N. JEFFERSON
Functional Class: O - Other	Surface Type: A - AC
Date of Construction: 01/01/1980	No. Lanes: 2
Cul-de-sac: No	General Code: -
Length (ft): 265	Area ID: -
Width (ft): 105	Funding Source: -
Area (sq. ft.): 27,825	ADT:
Traffic Index:	Slab Length: 0.00
Parking Lot Type:	Slab Width: 0.00 # of Slabs: 0
Comments:	

Street Name: LYND WAY

Street ID: LYND WY	Begin Location: REHRMANN DR
Section ID: 020	End Location: ROSE WY
Functional Class: R - Residential/Local	Surface Type: A - AC
Date of Construction: 06/01/1990	No. Lanes: 2
Cul-de-sac: No	General Code: -
Length (ft): 416	Area ID: -
Width (ft): 32	Funding Source: -
Area (sq. ft.): 13,312	ADT:
Traffic Index:	Slab Length: 0.00
Parking Lot Type:	Slab Width: 0.00 # of Slabs: 0
Comments:	

Street Name: LYND WAY

Street ID: LYNDWY	Begin Location: JACOBS
Section ID: 010	End Location: REHRMANN DR
Functional Class: R - Residential/Local	Surface Type: A - AC
Date of Construction: 06/01/1990	No. Lanes: 2
Cul-de-sac: No	General Code: -
Length (ft): 512	Area ID: -
Width (ft): 32	Funding Source: -
Area (sq. ft.): 16,384	ADT:
Traffic Index:	Slab Length: 0.00
Parking Lot Type:	Slab Width: 0.00 # of Slabs: 0
Comments:	

Street Name: MACDONALD COURT

Street ID: MACDON	Begin Location: PITT SCHOOL ROAD
Section ID: 010	End Location: CULDESAC
Functional Class: R - Residential/Local	Surface Type: A - AC
Date of Construction: 01/01/1980	No. Lanes: 2
Cul-de-sac: No	General Code: -
Length (ft): 234	Area ID: -
Width (ft): 31	Funding Source: -
Area (sq. ft.): 7,254	ADT:
Traffic Index:	Slab Length: 0.00
Parking Lot Type:	Slab Width: 0.00 # of Slabs: 0
Comments:	

Street Name: MADDEN COURT

Street ID: MADDENC	Begin Location: REGENCY PARKWAY	
Section ID: 010	End Location: CULDESAC	
Functional Class: R - Residential/Local	Surface Type: A - AC	
Date of Construction: 01/01/1980	No. Lanes: 2	
Cul-de-sac: No	General Code: -	
Length (ft): 310	Area ID: -	
Width (ft): 32	Funding Source: -	
Area (sq. ft.): 9,920	ADT:	
Traffic Index:	Slab Length: 0.00	
Parking Lot Type:	Slab Width: 0.00	# of Slabs: 0
Comments:		

Street Name: MADDEN DRIVE

Street ID: MADDEN	Begin Location: MOORE DRIVE	
Section ID: 010	End Location: REGENCY PARKWAY	
Functional Class: R - Residential/Local	Surface Type: A - AC	
Date of Construction: 01/01/1980	No. Lanes: 2	
Cul-de-sac: No	General Code: -	
Length (ft): 392	Area ID: -	
Width (ft): 32	Funding Source: -	
Area (sq. ft.): 12,544	ADT:	
Traffic Index:	Slab Length: 0.00	
Parking Lot Type:	Slab Width: 0.00	# of Slabs: 0
Comments:		

Street Name: MADERA DR

Street ID: MADERA	Begin Location: PHEASANT RUN DRIVE	
Section ID: 010	End Location: INGRID DRIVE	
Functional Class: R - Residential/Local	Surface Type: A - AC	
Date of Construction: 01/01/1980	No. Lanes: 2	
Cul-de-sac: No	General Code: -	
Length (ft): 707	Area ID: -	
Width (ft): 32	Funding Source: -	
Area (sq. ft.): 22,624	ADT:	
Traffic Index:	Slab Length: 0.00	
Parking Lot Type:	Slab Width: 0.00	# of Slabs: 0
Comments:		

Street Name: MANNING WAY

Street ID: MANNING	Begin Location: BRIANS WAY	
Section ID: 010	End Location: REHRMANN DRIVE	
Functional Class: R - Residential/Local	Surface Type: A - AC	
Date of Construction: 01/01/1980	No. Lanes: 2	
Cul-de-sac: No	General Code: -	
Length (ft): 643	Area ID: -	
Width (ft): 32	Funding Source: -	
Area (sq. ft.): 20,576	ADT:	
Traffic Index:	Slab Length: 0.00	
Parking Lot Type:	Slab Width: 0.00	# of Slabs: 0
Comments:		

Street Name: MARENDA DR

Street ID: MAREND	Begin Location: WINFIELD STREET
Section ID: 010	End Location: REGINA WAY
Functional Class: R - Residential/Local	Surface Type: A - AC
Date of Construction: 01/01/1980	No. Lanes: 2
Cul-de-sac: No	General Code: -
Length (ft): 950	Area ID: -
Width (ft): 32	Funding Source: -
Area (sq. ft.): 30,400	ADT:
Traffic Index:	Slab Length: 0.00
Parking Lot Type:	Slab Width: 0.00 # of Slabs: 0
Comments:	

Street Name: MARGURITE DRIVE

Street ID: MARGUR	Begin Location: WIEGAND WAY
Section ID: 010	End Location: PEMBROKE WAY
Functional Class: R - Residential/Local	Surface Type: A - AC
Date of Construction: 01/01/1980	No. Lanes: 2
Cul-de-sac: No	General Code: -
Length (ft): 814	Area ID: -
Width (ft): 32	Funding Source: -
Area (sq. ft.): 26,048	ADT:
Traffic Index:	Slab Length: 0.00
Parking Lot Type:	Slab Width: 0.00 # of Slabs: 0
Comments:	

Street Name: MARIPOSA DRIVE

Street ID: MARIPO	Begin Location: RENNERT WAY
Section ID: 01OF03	End Location: EVANS RD
Functional Class: R - Residential/Local	Surface Type: A - AC
Date of Construction: 07/01/2002	No. Lanes: 2
Cul-de-sac: No	General Code: N - New Streets (Added 2004)
Length (ft): 1,422	Area ID: -
Width (ft): 34	Funding Source: -
Area (sq. ft.): 48,348	ADT:
Traffic Index:	Slab Length: 0.00
Parking Lot Type:	Slab Width: 0.00 # of Slabs: 0
Comments:	

Street Name: MARKET LANE

Street ID: MARKET	Begin Location: AVY LANE
Section ID: 010	End Location: PITT SCHOOL ROAD
Functional Class: R - Residential/Local	Surface Type: A - AC
Date of Construction: 01/01/1980	No. Lanes: 2
Cul-de-sac: No	General Code: -
Length (ft): 720	Area ID: -
Width (ft): 48	Funding Source: -
Area (sq. ft.): 34,560	ADT:
Traffic Index:	Slab Length: 0.00
Parking Lot Type:	Slab Width: 0.00 # of Slabs: 0
Comments:	

Street Name: MARTIN COURT

Street ID: MARTINC	Begin Location: MOORE DRIVE
Section ID: 010	End Location: CULDESAC
Functional Class: R - Residential/Local	Surface Type: A - AC
Date of Construction: 01/01/1980	No. Lanes: 2
Cul-de-sac: No	General Code: -
Length (ft): 212	Area ID: -
Width (ft): 32	Funding Source: -
Area (sq. ft.): 6,784	ADT:
Traffic Index:	Slab Length: 0.00
Parking Lot Type:	Slab Width: 0.00 # of Slabs: 0
Comments:	

Street Name: MARTINGALE COURT

Street ID: MARTCT	Begin Location: WESTERLY WAY
Section ID: 010	End Location: END
Functional Class: R - Residential/Local	Surface Type: A - AC
Date of Construction: 06/01/2019	No. Lanes: 2
Cul-de-sac: No	General Code: -
Length (ft): 331	Area ID: -
Width (ft): 31	Funding Source: -
Area (sq. ft.): 10,261	ADT:
Traffic Index:	Slab Length: 0.00
Parking Lot Type:	Slab Width: 0.00 # of Slabs: 0
Comments:	

Street Name: MARVIN WAY

Street ID: MARVINW	Begin Location: PORTER ST
Section ID: 005	End Location: S ALMOND ST
Functional Class: R - Residential/Local	Surface Type: A - AC
Date of Construction: 01/01/1980	No. Lanes: 2
Cul-de-sac: No	General Code: -
Length (ft): 1,465	Area ID: -
Width (ft): 28	Funding Source: -
Area (sq. ft.): 41,020	ADT:
Traffic Index:	Slab Length: 0.00
Parking Lot Type:	Slab Width: 0.00 # of Slabs: 0
Comments:	

Street Name: MARVIN WAY

Street ID: MARVINW	Begin Location: S ALMOND ST
Section ID: 015	End Location: END CDS
Functional Class: R - Residential/Local	Surface Type: A - AC
Date of Construction: 01/01/1980	No. Lanes: 2
Cul-de-sac: No	General Code: -
Length (ft): 375	Area ID: -
Width (ft): 32	Funding Source: -
Area (sq. ft.): 12,000	ADT:
Traffic Index:	Slab Length: 0.00
Parking Lot Type:	Slab Width: 0.00 # of Slabs: 0
Comments:	

Street Name: MASON COURT

Street ID: MASON	Begin Location: WATSON RANCH WAY	
Section ID: 010	End Location: CULDESAC	
Functional Class: R - Residential/Local	Surface Type: A - AC	
Date of Construction: 01/01/1980	No. Lanes: 2	
Cul-de-sac: No	General Code: -	
Length (ft): 961	Area ID: -	
Width (ft): 32	Funding Source: -	
Area (sq. ft.): 30,752	ADT:	
Traffic Index:	Slab Length: 0.00	
Parking Lot Type:	Slab Width: 0.00	# of Slabs: 0
Comments:		

Street Name: MAST COURT

Street ID: MASTCT	Begin Location: REGENCY PKWY	
Section ID: 010	End Location: END	
Functional Class: R - Residential/Local	Surface Type: A - AC	
Date of Construction: 01/01/1980	No. Lanes: 2	
Cul-de-sac: No	General Code: -	
Length (ft): 197	Area ID: -	
Width (ft): 32	Funding Source: -	
Area (sq. ft.): 6,304	ADT:	
Traffic Index:	Slab Length: 0.00	
Parking Lot Type:	Slab Width: 0.00	# of Slabs: 0
Comments:		

Street Name: MAYFAIR DRIVE

Street ID: MAYFAIR	Begin Location: S ALMOND ST	
Section ID: 005	End Location: 358 W/O S ALMOND ST	
Functional Class: R - Residential/Local	Surface Type: A - AC	
Date of Construction: 01/01/1980	No. Lanes: 2	
Cul-de-sac: No	General Code: -	
Length (ft): 358	Area ID: -	
Width (ft): 31	Funding Source: -	
Area (sq. ft.): 11,098	ADT:	
Traffic Index:	Slab Length: 0.00	
Parking Lot Type:	Slab Width: 0.00	# of Slabs: 0
Comments:		

Street Name: MAYFAIR DRIVE

Street ID: MAYFAIR	Begin Location: 358 W/O S ALMOND STS	
Section ID: 015	End Location: WEST END	
Functional Class: R - Residential/Local	Surface Type: A - AC	
Date of Construction: 01/01/1980	No. Lanes: 2	
Cul-de-sac: No	General Code: -	
Length (ft): 544	Area ID: -	
Width (ft): 31	Funding Source: -	
Area (sq. ft.): 16,864	ADT:	
Traffic Index:	Slab Length: 0.00	
Parking Lot Type:	Slab Width: 0.00	# of Slabs: 0
Comments:		

Street Name: MCCARTHY COURT

Street ID: MCCARTH	Begin Location: GILL DR
Section ID: 010	End Location: CULDESAC
Functional Class: R - Residential/Local	Surface Type: A - AC
Date of Construction: 01/01/1980	No. Lanes: 2
Cul-de-sac: No	General Code: -
Length (ft): 558	Area ID: -
Width (ft): 32	Funding Source: -
Area (sq. ft.): 17,856	ADT:
Traffic Index:	Slab Length: 0.00
Parking Lot Type:	Slab Width: 0.00 # of Slabs: 0
Comments:	

Street Name: MCCORMACK COURT

Street ID: MCCORM	Begin Location: GILL DRIVE
Section ID: 010	End Location: CULDESAC
Functional Class: R - Residential/Local	Surface Type: A - AC
Date of Construction: 01/01/1980	No. Lanes: 2
Cul-de-sac: No	General Code: -
Length (ft): 450	Area ID: -
Width (ft): 32	Funding Source: -
Area (sq. ft.): 14,400	ADT:
Traffic Index:	Slab Length: 0.00
Parking Lot Type:	Slab Width: 0.00 # of Slabs: 0
Comments:	

Street Name: MCINTYRE LANE

Street ID: MCINT	Begin Location: GILL DR
Section ID: 010	End Location: REGENCY PARKWAY
Functional Class: R - Residential/Local	Surface Type: A - AC
Date of Construction: 01/01/1980	No. Lanes: 2
Cul-de-sac: No	General Code: -
Length (ft): 164	Area ID: -
Width (ft): 32	Funding Source: -
Area (sq. ft.): 5,248	ADT:
Traffic Index:	Slab Length: 0.00
Parking Lot Type:	Slab Width: 0.00 # of Slabs: 0
Comments:	

Street Name: MCKENZIE COURT

Street ID: MECKENC	Begin Location: N ALMOND ST
Section ID: 010	End Location: WEST END
Functional Class: R - Residential/Local	Surface Type: A - AC
Date of Construction: 01/01/1980	No. Lanes: 2
Cul-de-sac: No	General Code: -
Length (ft): 356	Area ID: -
Width (ft): 32	Funding Source: -
Area (sq. ft.): 11,392	ADT:
Traffic Index:	Slab Length: 0.00
Parking Lot Type:	Slab Width: 0.00 # of Slabs: 0
Comments:	

Street Name: MCKENZIE DRIVE

Street ID: MCKENZIE	Begin Location: N ALMOND STREET	
Section ID: 010	End Location: NEWGATE WAY	
Functional Class: R - Residential/Local	Surface Type: A - AC	
Date of Construction: 01/01/1980	No. Lanes: 2	
Cul-de-sac: No	General Code: -	
Length (ft): 1,648	Area ID: -	
Width (ft): 32	Funding Source: -	
Area (sq. ft.): 52,736	ADT:	
Traffic Index:	Slab Length: 0.00	
Parking Lot Type:	Slab Width: 0.00	# of Slabs: 0
Comments:		

Street Name: MCMATH COURT

Street ID: MCMATH	Begin Location: GILL DRIVE	
Section ID: 010	End Location: CULDESAC	
Functional Class: R - Residential/Local	Surface Type: A - AC	
Date of Construction: 01/01/1980	No. Lanes: 2	
Cul-de-sac: No	General Code: -	
Length (ft): 112	Area ID: -	
Width (ft): 32	Funding Source: -	
Area (sq. ft.): 3,584	ADT:	
Traffic Index:	Slab Length: 0.00	
Parking Lot Type:	Slab Width: 0.00	# of Slabs: 0
Comments:		

Street Name: MEADOWLARK LANE

Street ID: MEADLK	Begin Location: BLOOMFIELD LN	
Section ID: 01	End Location: HUMMINGBIRD LN	
Functional Class: R - Residential/Local	Surface Type: A - AC	
Date of Construction: 06/01/2019	No. Lanes: 2	
Cul-de-sac: No	General Code: -	
Length (ft): 536	Area ID: -	
Width (ft): 31	Funding Source: -	
Area (sq. ft.): 16,616	ADT:	
Traffic Index:	Slab Length: 0.00	
Parking Lot Type:	Slab Width: 0.00	# of Slabs: 0
Comments:		

Street Name: MENDOCINO COURT

Street ID: MENDOC	Begin Location: MARIPOSA DR	
Section ID: 01OF03	End Location: CULDESAC	
Functional Class: R - Residential/Local	Surface Type: A - AC	
Date of Construction: 07/01/2002	No. Lanes: 2	
Cul-de-sac: Yes	General Code: N - New Streets (Added 2004)	
Length (ft): 289	Area ID: -	
Width (ft): 32	Funding Source: -	
Area (sq. ft.): 9,248	ADT:	
Traffic Index:	Slab Length: 0.00	
Parking Lot Type:	Slab Width: 0.00	# of Slabs: 0
Comments:		

Street Name: MERRILL COURT

Street ID: MERRILLCT	Begin Location: N LINCOLN AVENUE	
Section ID: 010	End Location: CULDESAC	
Functional Class: R - Residential/Local	Surface Type: A - AC	
Date of Construction: 01/01/1980	No. Lanes: 2	
Cul-de-sac: No	General Code: -	
Length (ft): 152	Area ID: -	
Width (ft): 32	Funding Source: -	
Area (sq. ft.): 4,864	ADT:	
Traffic Index:	Slab Length: 0.00	
Parking Lot Type:	Slab Width: 0.00	# of Slabs: 0
Comments:		

Street Name: MERRILL DRIVE

Street ID: MERRILDR	Begin Location: N LINCOLN STREET	
Section ID: 010	End Location: GLENSIDE DRIVE	
Functional Class: R - Residential/Local	Surface Type: A - AC	
Date of Construction: 01/01/1980	No. Lanes: 2	
Cul-de-sac: No	General Code: -	
Length (ft): 904	Area ID: -	
Width (ft): 32	Funding Source: -	
Area (sq. ft.): 28,928	ADT:	
Traffic Index:	Slab Length: 0.00	
Parking Lot Type:	Slab Width: 0.00	# of Slabs: 0
Comments:		

Street Name: MERRYFIELD DR

Street ID: MERRYFI	Begin Location: JUSTIN WAY	
Section ID: 010	End Location: N LINCOLN STREET	
Functional Class: R - Residential/Local	Surface Type: A - AC	
Date of Construction: 01/01/1980	No. Lanes: 2	
Cul-de-sac: No	General Code: -	
Length (ft): 588	Area ID: -	
Width (ft): 28	Funding Source: -	
Area (sq. ft.): 16,464	ADT:	
Traffic Index:	Slab Length: 0.00	
Parking Lot Type:	Slab Width: 0.00	# of Slabs: 0
Comments:		

Street Name: MICHELE COURT

Street ID: MICHELEC	Begin Location: W H STREET	
Section ID: 010	End Location: CULDESAC	
Functional Class: R - Residential/Local	Surface Type: A - AC	
Date of Construction: 01/01/1980	No. Lanes: 2	
Cul-de-sac: No	General Code: -	
Length (ft): 140	Area ID: -	
Width (ft): 32	Funding Source: -	
Area (sq. ft.): 4,480	ADT:	
Traffic Index:	Slab Length: 0.00	
Parking Lot Type:	Slab Width: 0.00	# of Slabs: 0
Comments:		

Street Name: MILLER COURT

Street ID: MILLERCT	Begin Location: E CREEKSIDE CIRCLE	
Section ID: 010	End Location: CULDESAC	
Functional Class: R - Residential/Local	Surface Type: A - AC	
Date of Construction: 01/01/1980	No. Lanes: 2	
Cul-de-sac: No	General Code: -	
Length (ft): 208	Area ID: -	
Width (ft): 32	Funding Source: -	
Area (sq. ft.): 6,656	ADT:	
Traffic Index:	Slab Length: 0.00	
Parking Lot Type:	Slab Width: 0.00	# of Slabs: 0
Comments:		

Street Name: MISFELDT STREET

Street ID: MISFELDS	Begin Location: VALLEY GLEN DRIVE	
Section ID: 010	End Location: WEST END	
Functional Class: R - Residential/Local	Surface Type: A - AC	
Date of Construction: 01/01/1980	No. Lanes: 2	
Cul-de-sac: No	General Code: -	
Length (ft): 474	Area ID: -	
Width (ft): 36	Funding Source: -	
Area (sq. ft.): 17,064	ADT:	
Traffic Index:	Slab Length: 0.00	
Parking Lot Type:	Slab Width: 0.00	# of Slabs: 0
Comments:		

Street Name: MISTLER COURT

Street ID: MISTLERC	Begin Location: WOODARD WAY	
Section ID: 010	End Location: CULDESAC	
Functional Class: R - Residential/Local	Surface Type: A - AC	
Date of Construction: 01/01/1980	No. Lanes: 2	
Cul-de-sac: No	General Code: -	
Length (ft): 132	Area ID: -	
Width (ft): 31	Funding Source: -	
Area (sq. ft.): 4,092	ADT:	
Traffic Index:	Slab Length: 0.00	
Parking Lot Type:	Slab Width: 0.00	# of Slabs: 0
Comments:		

Street Name: MISTLER STREET

Street ID: MISTLER	Begin Location: WOODARD WAY	
Section ID: 010	End Location: BRIANS WAY	
Functional Class: R - Residential/Local	Surface Type: A - AC	
Date of Construction: 01/01/1980	No. Lanes: 2	
Cul-de-sac: No	General Code: -	
Length (ft): 612	Area ID: -	
Width (ft): 31	Funding Source: -	
Area (sq. ft.): 18,972	ADT:	
Traffic Index:	Slab Length: 0.00	
Parking Lot Type:	Slab Width: 0.00	# of Slabs: 0
Comments:		

Street Name: MIWOK COURT

Street ID: MIWOK	Begin Location: BRIANS WAY
Section ID: 010	End Location: CULDESAC
Functional Class: R - Residential/Local	Surface Type: A - AC
Date of Construction: 01/01/1980	No. Lanes: 2
Cul-de-sac: No	General Code: -
Length (ft): 120	Area ID: -
Width (ft): 31	Funding Source: -
Area (sq. ft.): 3,720	ADT:
Traffic Index:	Slab Length: 0.00
Parking Lot Type:	Slab Width: 0.00 # of Slabs: 0
Comments:	

Street Name: MONIQUE WAY

Street ID: MOINQUE	Begin Location: WEYAND WAY
Section ID: 010	End Location: SOMMER DRIVE
Functional Class: R - Residential/Local	Surface Type: A - AC
Date of Construction: 01/01/1980	No. Lanes: 2
Cul-de-sac: No	General Code: -
Length (ft): 826	Area ID: -
Width (ft): 31	Funding Source: -
Area (sq. ft.): 25,606	ADT:
Traffic Index:	Slab Length: 0.00
Parking Lot Type:	Slab Width: 0.00 # of Slabs: 0
Comments:	

Street Name: MONK COURT

Street ID: MONKCT	Begin Location: FULMOR DRIVE
Section ID: 010	End Location: CULDESAC
Functional Class: R - Residential/Local	Surface Type: A - AC
Date of Construction: 01/01/1980	No. Lanes: 2
Cul-de-sac: No	General Code: -
Length (ft): 196	Area ID: -
Width (ft): 31	Funding Source: -
Area (sq. ft.): 6,076	ADT:
Traffic Index:	Slab Length: 0.00
Parking Lot Type:	Slab Width: 0.00 # of Slabs: 0
Comments:	

Street Name: MOONLIGHT COURT

Street ID: MOONCT	Begin Location: APRICOT LN
Section ID: 01	End Location: END
Functional Class: R - Residential/Local	Surface Type: A - AC
Date of Construction: 06/01/2020	No. Lanes: 2
Cul-de-sac: No	General Code: -
Length (ft): 125	Area ID: -
Width (ft): 31	Funding Source: -
Area (sq. ft.): 3,875	ADT:
Traffic Index:	Slab Length: 0.00
Parking Lot Type:	Slab Width: 0.00 # of Slabs: 0
Comments:	

Street Name: MOORE DRIVE

Street ID: MOORED	Begin Location: N LINCOLN ST
Section ID: 010	End Location: MARTIN COURT
Functional Class: R - Residential/Local	Surface Type: A - AC
Date of Construction: 01/01/1980	No. Lanes: 2
Cul-de-sac: No	General Code: -
Length (ft): 420	Area ID: -
Width (ft): 32	Funding Source: -
Area (sq. ft.): 13,440	ADT:
Traffic Index:	Slab Length: 0.00
Parking Lot Type:	Slab Width: 0.00 # of Slabs: 0
Comments:	

Street Name: MORGAN LANE

Street ID: MORGAN	Begin Location: PEMBROKE WAY
Section ID: 010	End Location: FOUNTAIN WAY
Functional Class: R - Residential/Local	Surface Type: A - AC
Date of Construction: 01/01/1980	No. Lanes: 2
Cul-de-sac: No	General Code: -
Length (ft): 987	Area ID: -
Width (ft): 32	Funding Source: -
Area (sq. ft.): 31,584	ADT:
Traffic Index:	Slab Length: 0.00
Parking Lot Type:	Slab Width: 0.00 # of Slabs: 0
Comments:	

Street Name: MORNINGSIDE PLACE

Street ID: MORNPL	Begin Location: GLENWOOD WY
Section ID: 010	End Location: DAYBREAK AV
Functional Class: R - Residential/Local	Surface Type: A - AC
Date of Construction: 06/01/2019	No. Lanes: 2
Cul-de-sac: No	General Code: -
Length (ft): 215	Area ID: -
Width (ft): 31	Funding Source: -
Area (sq. ft.): 6,665	ADT:
Traffic Index:	Slab Length: 0.00
Parking Lot Type:	Slab Width: 0.00 # of Slabs: 0
Comments:	

Street Name: MORSE COURT

Street ID: MORSEC	Begin Location: REGENCY PARKWAY
Section ID: 010	End Location: CULDESAC
Functional Class: R - Residential/Local	Surface Type: A - AC
Date of Construction: 01/01/1980	No. Lanes: 2
Cul-de-sac: No	General Code: -
Length (ft): 264	Area ID: -
Width (ft): 32	Funding Source: -
Area (sq. ft.): 8,448	ADT:
Traffic Index:	Slab Length: 0.00
Parking Lot Type:	Slab Width: 0.00 # of Slabs: 0
Comments:	

Street Name: MOSSWOOD LANE

Street ID: MOSSWO	Begin Location: ALDERGLEN DRIVE
Section ID: 010	End Location: CULDESAC
Functional Class: R - Residential/Local	Surface Type: A - AC
Date of Construction: 01/01/1980	No. Lanes: 2
Cul-de-sac: No	General Code: -
Length (ft): 246	Area ID: -
Width (ft): 32	Funding Source: -
Area (sq. ft.): 7,872	ADT:
Traffic Index:	Slab Length: 0.00
Parking Lot Type:	Slab Width: 0.00 # of Slabs: 0
Comments:	

Street Name: MULBERRY LANE

Street ID: MULBER	Begin Location: ALDERGLEN DRIVE
Section ID: 010	End Location: CULDESAC
Functional Class: R - Residential/Local	Surface Type: A - AC
Date of Construction: 01/01/1980	No. Lanes: 2
Cul-de-sac: No	General Code: -
Length (ft): 398	Area ID: -
Width (ft): 28	Funding Source: -
Area (sq. ft.): 11,144	ADT:
Traffic Index:	Slab Length: 0.00
Parking Lot Type:	Slab Width: 0.00 # of Slabs: 0
Comments:	

Street Name: MUNICIPAL LOT-JACKSON/B

Street ID: JCKWB	Begin Location: ENTIRE LOT
Section ID: PKLOT	End Location: ENTIRE LOT
Functional Class: O - Other	Surface Type: O - AC/AC
Date of Construction: 08/01/2001	No. Lanes: 2
Cul-de-sac: No	General Code: - -
Length (ft): 125	Area ID: -
Width (ft): 90	Funding Source: CI - DEDICATED CIP PROJECT
Area (sq. ft.): 11,250	ADT:
Traffic Index:	Slab Length: 0.00
Parking Lot Type:	Slab Width: 0.00 # of Slabs: 0
Comments:	

Street Name: MUNICIPAL LOT-JACKSON/MAYES

Street ID: JCKMAY	Begin Location: ENTIRE LOT
Section ID: PKLOT	End Location: ENTIRE LOT
Functional Class: O - Other	Surface Type: O - AC/AC
Date of Construction: 08/01/2001	No. Lanes: 2
Cul-de-sac: No	General Code: - -
Length (ft): 150	Area ID: -
Width (ft): 168	Funding Source: CI - DEDICATED CIP PROJECT
Area (sq. ft.): 25,200	ADT:
Traffic Index:	Slab Length: 0.00
Parking Lot Type:	Slab Width: 0.00 # of Slabs: 0
Comments:	

Street Name: MUNICIPAL LOT-SECOND/B

Street ID: 2NDEB	Begin Location: ENTIRE LOT
Section ID: PKLOT	End Location: ENTIRE LOT
Functional Class: O - Other	Surface Type: O - AC/AC
Date of Construction: 09/01/2000	No. Lanes: 2
Cul-de-sac: No	General Code: - -
Length (ft): 135	Area ID: -
Width (ft): 75	Funding Source: CI - DEDICATED CIP PROJECT
Area (sq. ft.): 10,125	ADT:
Traffic Index:	Slab Length: 0.00
Parking Lot Type:	Slab Width: 0.00 # of Slabs: 0
Comments:	

Street Name: MUNICIPAL SERVICE CENTER

Street ID: CRPYRD	Begin Location: ENTIRE YARD
Section ID: 01OF01	End Location: ENTIRE YARD
Functional Class: O - Other	Surface Type: O - AC/AC
Date of Construction: 06/01/2001	No. Lanes: 2
Cul-de-sac: No	General Code: - -
Length (ft): 200	Area ID: -
Width (ft): 420	Funding Source: CI - DEDICATED CIP PROJECT
Area (sq. ft.): 84,000	ADT:
Traffic Index:	Slab Length: 0.00
Parking Lot Type:	Slab Width: 0.00 # of Slabs: 0
Comments:	

Street Name: MYRTLE BUSH LANE

Street ID: MYRTLN	Begin Location: EVERGREEN ST
Section ID: 01A	End Location: STAGELEAF ST
Functional Class: R - Residential/Local	Surface Type: A - AC
Date of Construction: 06/01/2020	No. Lanes: 2
Cul-de-sac: No	General Code: -
Length (ft): 274	Area ID: -
Width (ft): 31	Funding Source: -
Area (sq. ft.): 8,494	ADT:
Traffic Index:	Slab Length: 0.00
Parking Lot Type:	Slab Width: 0.00 # of Slabs: 0
Comments:	

Street Name: N JACKSON STREET

Street ID: NJACK	Begin Location: WEST A STREET
Section ID: 01OF02	End Location: WEST B STREET
Functional Class: R - Residential/Local	Surface Type: O - AC/AC
Date of Construction: 06/01/2006	No. Lanes: 2
Cul-de-sac: No	General Code: - -
Length (ft): 363	Area ID: -
Width (ft): 36	Funding Source: R - REDEVELOPMENT DISTRICT
Area (sq. ft.): 13,068	ADT:
Traffic Index:	Slab Length: 0.00
Parking Lot Type:	Slab Width: 0.00 # of Slabs: 0
Comments:	

Street Name: N JACKSON STREET

Street ID: NJACK	Begin Location: WEST D STREET
Section ID: 02OF02	End Location: WEST E STREET
Functional Class: R - Residential/Local	Surface Type: A - AC
Date of Construction: 01/01/1955	No. Lanes: 2
Cul-de-sac: No	General Code: - -
Length (ft): 343	Area ID: -
Width (ft): 37	Funding Source: R - REDEVELOPMENT DISTRICT
Area (sq. ft.): 12,691	ADT:
Traffic Index:	Slab Length: 0.00
Parking Lot Type:	Slab Width: 0.00 # of Slabs: 0
Comments:	

Street Name: NANCY DRIVE

Street ID: NANCYDR	Begin Location: W H STREET
Section ID: 010	End Location: CUNNINGHAM DRIVE
Functional Class: R - Residential/Local	Surface Type: A - AC
Date of Construction: 01/01/1980	No. Lanes: 2
Cul-de-sac: No	General Code: -
Length (ft): 224	Area ID: -
Width (ft): 31	Funding Source: -
Area (sq. ft.): 6,944	ADT:
Traffic Index:	Slab Length: 0.00
Parking Lot Type:	Slab Width: 0.00 # of Slabs: 0
Comments:	

Street Name: NEIGHBORLY WAY

Street ID: NEIBWY	Begin Location: GOLDFIELD LN
Section ID: 01A	End Location: STONECROP LN
Functional Class: R - Residential/Local	Surface Type: A - AC
Date of Construction: 06/01/2020	No. Lanes: 2
Cul-de-sac: No	General Code: -
Length (ft): 240	Area ID: -
Width (ft): 31	Funding Source: -
Area (sq. ft.): 7,440	ADT:
Traffic Index:	Slab Length: 0.00
Parking Lot Type:	Slab Width: 0.00 # of Slabs: 0
Comments:	

Street Name: NEWGATE WAY

Street ID: NEWGATE	Begin Location: W H STREET
Section ID: 010	End Location: STRATFORD AVE
Functional Class: R - Residential/Local	Surface Type: A - AC
Date of Construction: 01/01/1980	No. Lanes: 2
Cul-de-sac: No	General Code: -
Length (ft): 1,208	Area ID: -
Width (ft): 36	Funding Source: -
Area (sq. ft.): 43,488	ADT:
Traffic Index:	Slab Length: 0.00
Parking Lot Type:	Slab Width: 0.00 # of Slabs: 0
Comments:	

Street Name: NEWGATE WAY

Street ID: NEWGATE	Begin Location: STRATFORD AVENUE	
Section ID: 020	End Location: ELLESMERE DRIVE	
Functional Class: R - Residential/Local	Surface Type: A - AC	
Date of Construction: 01/01/1980	No. Lanes: 2	
Cul-de-sac: No	General Code: -	
Length (ft): 282	Area ID: -	
Width (ft): 36	Funding Source: -	
Area (sq. ft.): 10,152	ADT:	
Traffic Index:	Slab Length: 0.00	
Parking Lot Type:	Slab Width: 0.00	# of Slabs: 0
Comments:		

Street Name: NORTH ADAMS STREET

Street ID: NADAMS	Begin Location: WEST A STREET	
Section ID: 01OF04	End Location: WEST E STREET	
Functional Class: A - Arterial	Surface Type: A - AC	
Date of Construction: 08/01/1990	No. Lanes: 2	
Cul-de-sac: No	General Code: - -	
Length (ft): 1,421	Area ID: -	
Width (ft): 44	Funding Source: FD - FEDERAL-AID PROJECT	
Area (sq. ft.): 62,524	ADT:	
Traffic Index:	Slab Length: 0.00	
Parking Lot Type:	Slab Width: 0.00	# of Slabs: 0
Comments: YEAR CONST WRONG		

Street Name: NORTH ADAMS STREET

Street ID: NADAMS	Begin Location: WEST E STREET	
Section ID: 02OF04	End Location: 125' SOUTH OF H STREET	
Functional Class: A - Arterial	Surface Type: O - AC/AC	
Date of Construction: 08/01/2000	No. Lanes: 2	
Cul-de-sac: No	General Code: - -	
Length (ft): 1,226	Area ID: -	
Width (ft): 44	Funding Source: FD - FEDERAL-AID PROJECT	
Area (sq. ft.): 53,944	ADT:	
Traffic Index:	Slab Length: 0.00	
Parking Lot Type:	Slab Width: 0.00	# of Slabs: 0
Comments:		

Street Name: NORTH ADAMS STREET

Street ID: NADAMS	Begin Location: 125' SOUTH OF WEST H STREET	
Section ID: 03OF04	End Location: NORTH FIRST STREET	
Functional Class: A - Arterial	Surface Type: A - AC	
Date of Construction: 08/01/1997	No. Lanes: 2	
Cul-de-sac: No	General Code: - -	
Length (ft): 860	Area ID: -	
Width (ft): 50	Funding Source: FD - FEDERAL-AID PROJECT	
Area (sq. ft.): 43,000	ADT:	
Traffic Index:	Slab Length: 0.00	
Parking Lot Type:	Slab Width: 0.00	# of Slabs: 0
Comments: DOES NOT INCLUDE SLIVER AT NORTH FIRST STREET TRIANGLE		

Street Name: NORTH ADAMS STREET

Street ID: NADAMS	Begin Location: NORTH ADAMS STREET
Section ID: 04OF04	End Location: NORTH FIRST STREET
Functional Class: A - Arterial	Surface Type: O - AC/AC
Date of Construction: 08/01/1997	No. Lanes: 2
Cul-de-sac: No	General Code: - -
Length (ft): 380	Area ID: -
Width (ft): 24	Funding Source: R - REDEVELOPMENT DISTRICT
Area (sq. ft.): 9,120	ADT:
Traffic Index:	Slab Length: 0.00
Parking Lot Type:	Slab Width: 0.00 # of Slabs: 0
Comments: SLIVER AT NORTH FIRST STREET TRIANGLE	

Street Name: NORTH ALMOND STREET

Street ID: NALMND	Begin Location: WEST A STREET
Section ID: 01OF02	End Location: WEST H STREET
Functional Class: C - Collector	Surface Type: O - AC/AC
Date of Construction: 12/10/2009	No. Lanes: 2
Cul-de-sac: No	General Code: - -
Length (ft): 2,583	Area ID: -
Width (ft): 36	Funding Source: FD - FEDERAL-AID PROJECT
Area (sq. ft.): 92,988	ADT:
Traffic Index:	Slab Length: 0.00
Parking Lot Type:	Slab Width: 0.00 # of Slabs: 0
Comments:	

Street Name: NORTH ALMOND STREET

Street ID: NALMND	Begin Location: WEST H STREET
Section ID: 02OF02	End Location: STRATFORD AVENUE
Functional Class: C - Collector	Surface Type: O - AC/AC
Date of Construction: 08/01/2002	No. Lanes: 2
Cul-de-sac: No	General Code: - -
Length (ft): 1,727	Area ID: -
Width (ft): 36	Funding Source: FD - FEDERAL-AID PROJECT
Area (sq. ft.): 62,172	ADT:
Traffic Index:	Slab Length: 0.00
Parking Lot Type:	Slab Width: 0.00 # of Slabs: 0
Comments:	

Street Name: NORTH FIFTH STREET

Street ID: N5TH	Begin Location: EAST C STREET
Section ID: 01OF01	End Location: ALMA CT
Functional Class: C - Collector	Surface Type: O - AC/AC
Date of Construction: 08/01/2002	No. Lanes: 2
Cul-de-sac: No	General Code: - -
Length (ft): 1,441	Area ID: -
Width (ft): 36	Funding Source: FD - FEDERAL-AID PROJECT
Area (sq. ft.): 51,876	ADT:
Traffic Index:	Slab Length: 0.00
Parking Lot Type:	Slab Width: 0.00 # of Slabs: 0
Comments:	

Street Name: NORTH FOURTH STREET

Street ID: N4TH	Begin Location: EAST A STREET
Section ID: 01OF01A	End Location: EAST B STREET
Functional Class: C - Collector	Surface Type: O - AC/AC
Date of Construction: 12/01/2009	No. Lanes: 2
Cul-de-sac: No	General Code: - -
Length (ft): 340	Area ID: -
Width (ft): 36	Funding Source: FD - FEDERAL-AID PROJECT
Area (sq. ft.): 12,240	ADT: 1103 2/10/2022 12:00:00 AM
Traffic Index:	Slab Length: 0.00
Parking Lot Type:	Slab Width: 0.00 # of Slabs: 0
Comments:	

Street Name: NORTH FOURTH STREET

Street ID: N4TH	Begin Location: EAST B STREET
Section ID: 01OF01B	End Location: EAST C STREET
Functional Class: C - Collector	Surface Type: O - AC/AC
Date of Construction: 12/01/2009	No. Lanes: 2
Cul-de-sac: No	General Code: - -
Length (ft): 332	Area ID: -
Width (ft): 36	Funding Source: FD - FEDERAL-AID PROJECT
Area (sq. ft.): 11,952	ADT: 1103 2/10/2022 12:00:00 AM
Traffic Index:	Slab Length: 0.00
Parking Lot Type:	Slab Width: 0.00 # of Slabs: 0
Comments:	

Street Name: NORTH JEFFERSON STREET

Street ID: NJEFF	Begin Location: WEST B STREET
Section ID: 01OF01	End Location: WEST F STREET
Functional Class: R - Residential/Local	Surface Type: A - AC
Date of Construction: 12/10/2009	No. Lanes: 2
Cul-de-sac: No	General Code: - -
Length (ft): 1,351	Area ID: -
Width (ft): 37	Funding Source: R - REDEVELOPMENT DISTRICT
Area (sq. ft.): 49,987	ADT:
Traffic Index:	Slab Length: 0.00
Parking Lot Type:	Slab Width: 0.00 # of Slabs: 0
Comments: YEAR CONST WRONG	

Street Name: NORTH LINCOLN STREET

Street ID: NLINCN	Begin Location: WEST A STREET
Section ID: 01OF08	End Location: WEST B STREET
Functional Class: C - Collector	Surface Type: A - AC
Date of Construction: 01/01/1989	No. Lanes: 2
Cul-de-sac: No	General Code: - -
Length (ft): 314	Area ID: -
Width (ft): 36	Funding Source: FD - FEDERAL-AID PROJECT
Area (sq. ft.): 11,304	ADT:
Traffic Index:	Slab Length: 0.00
Parking Lot Type:	Slab Width: 0.00 # of Slabs: 0
Comments:	

Street Name: NORTH LINCOLN STREET

Street ID: NLINCN	Begin Location: WEST B STREET
Section ID: 02OF08	End Location: PARKGREEN
Functional Class: C - Collector	Surface Type: A - AC
Date of Construction: 08/01/1993	No. Lanes: 2
Cul-de-sac: No	General Code: - -
Length (ft): 2,887	Area ID: -
Width (ft): 36	Funding Source: FD - FEDERAL-AID PROJECT
Area (sq. ft.): 103,932	ADT:
Traffic Index:	Slab Length: 0.00
Parking Lot Type:	Slab Width: 0.00 # of Slabs: 0
Comments:	

Street Name: NORTH LINCOLN STREET

Street ID: NLINCN	Begin Location: WEST H STREET
Section ID: 03OF08	End Location: 357' SOUTH OF STRATFORD AVENUE
Functional Class: C - Collector	Surface Type: A - AC
Date of Construction: 08/01/1998	No. Lanes: 2
Cul-de-sac: No	General Code: - -
Length (ft): 1,807	Area ID: -
Width (ft): 36	Funding Source: FD - FEDERAL-AID PROJECT
Area (sq. ft.): 65,052	ADT:
Traffic Index:	Slab Length: 0.00
Parking Lot Type:	Slab Width: 0.00 # of Slabs: 0
Comments:	

Street Name: NORTH LINCOLN STREET

Street ID: NLINCN	Begin Location: 357' SOUTH OF STRATFORD AVENUE
Section ID: 04OF08	End Location: STRATFORD AVENUE
Functional Class: C - Collector	Surface Type: A - AC
Date of Construction: 08/01/1996	No. Lanes: 2
Cul-de-sac: No	General Code: - -
Length (ft): 357	Area ID: -
Width (ft): 48	Funding Source: FD - FEDERAL-AID PROJECT
Area (sq. ft.): 17,136	ADT:
Traffic Index:	Slab Length: 0.00
Parking Lot Type:	Slab Width: 0.00 # of Slabs: 0
Comments:	

Street Name: NORTH LINCOLN STREET

Street ID: NLINCN	Begin Location: STRATFORD AVENUE
Section ID: 05OF08	End Location: RENEE CT
Functional Class: A - Arterial	Surface Type: A - AC
Date of Construction: 08/01/1997	No. Lanes: 4
Cul-de-sac: No	General Code: - -
Length (ft): 545	Area ID: -
Width (ft): 60	Funding Source: FD - FEDERAL-AID PROJECT
Area (sq. ft.): 32,700	ADT:
Traffic Index:	Slab Length: 0.00
Parking Lot Type:	Slab Width: 0.00 # of Slabs: 0
Comments:	

Street Name: NORTH LINCOLN STREET

Street ID: NLINCN	Begin Location: RENEE CT
Section ID: 06OF08	End Location: BEG. OF CENTER MEDIAN
Functional Class: A - Arterial	Surface Type: A - AC
Date of Construction: 01/01/1997	No. Lanes: 3
Cul-de-sac: No	General Code: - -
Length (ft): 3,965	Area ID: -
Width (ft): 48	Funding Source: FD - FEDERAL-AID PROJECT
Area (sq. ft.): 190,320	ADT:
Traffic Index:	Slab Length: 0.00
Parking Lot Type:	Slab Width: 0.00 # of Slabs: 0
Comments: DOES NOT INCLUDE TAPER WEST OF REGENCY	

Street Name: NORTH LINCOLN STREET

Street ID: NLINCN	Begin Location: BEG. OF CENTER MEDIAN
Section ID: 07OF08	End Location: REGENCY PARKWAY
Functional Class: A - Arterial	Surface Type: A - AC
Date of Construction: 01/01/1997	No. Lanes: 2
Cul-de-sac: No	General Code: - -
Length (ft): 965	Area ID: -
Width (ft): 37	Funding Source: G - GENERAL CIP OVERLAY PROJECT
Area (sq. ft.): 35,705	ADT: 3732 7/5/2022 12:00:00 AM
Traffic Index:	Slab Length: 0.00
Parking Lot Type:	Slab Width: 0.00 # of Slabs: 0
Comments: WIDTH VARIES - Split from NLINCN07OF07 11/12/99	

Street Name: NORTH LINCOLN STREET

Street ID: NLINCN	Begin Location: REGENCY PARKWAY
Section ID: 08OF08	End Location: NORTH FIRST STREET
Functional Class: A - Arterial	Surface Type: A - AC
Date of Construction: 01/01/1997	No. Lanes: 4
Cul-de-sac: No	General Code: - -
Length (ft): 842	Area ID: -
Width (ft): 56	Funding Source: G - GENERAL CIP OVERLAY PROJECT
Area (sq. ft.): 47,152	ADT: 3732
Traffic Index:	7/5/2022 12:00:00 AM
Parking Lot Type:	Slab Length: 0.00
Comments: WIDTH VARIES - Split from NLINCN07OF07 11/12/99	Slab Width: 0.00
	# of Slabs: 0

Street Name: NORTH SECOND STREET

Street ID: N2ND	Begin Location: EAST A STREET
Section ID: 01OF05	End Location: EAST B STREET
Functional Class: R - Residential/Local	Surface Type: O - AC/AC
Date of Construction: 08/01/1999	No. Lanes: 2
Cul-de-sac: No	General Code: - -
Length (ft): 320	Area ID: -
Width (ft): 37	Funding Source: R - REDEVELOPMENT DISTRICT
Area (sq. ft.): 11,840	ADT:
Traffic Index:	Slab Length: 0.00
Parking Lot Type:	Slab Width: 0.00
Comments:	# of Slabs: 0

Street Name: NORTH SECOND STREET

Street ID: N2ND	Begin Location: EAST B STREET
Section ID: 02OF05	End Location: EAST C STREET
Functional Class: R - Residential/Local	Surface Type: A - AC
Date of Construction: 01/01/1955	No. Lanes: 2
Cul-de-sac: No	General Code: - -
Length (ft): 354	Area ID: -
Width (ft): 36	Funding Source: R - REDEVELOPMENT DISTRICT
Area (sq. ft.): 12,744	ADT:
Traffic Index:	Slab Length: 0.00
Parking Lot Type:	Slab Width: 0.00
Comments:	# of Slabs: 0

Street Name: NORTH SECOND STREET

Street ID: N2ND	Begin Location: EAST D STREET
Section ID: 03OF05	End Location: 268' W. OF LA ESPERANZA DRIVE
Functional Class: R - Residential/Local	Surface Type: A - AC
Date of Construction: 01/01/1955	No. Lanes: 2
Cul-de-sac: No	General Code: - -
Length (ft): 615	Area ID: -
Width (ft): 36	Funding Source: R - REDEVELOPMENT DISTRICT
Area (sq. ft.): 22,140	ADT:
Traffic Index:	Slab Length: 0.00
Parking Lot Type:	Slab Width: 0.00
Comments:	# of Slabs: 0

Street Name: NORTH SECOND STREET

Street ID: N2ND	Begin Location: EAST C STREET
Section ID: 04OF05	End Location: EAST D STREET
Functional Class: R - Residential/Local	Surface Type: A - AC
Date of Construction: 01/01/1955	No. Lanes: 2
Cul-de-sac: No	General Code: - -
Length (ft): 306	Area ID: -
Width (ft): 36	Funding Source: R - REDEVELOPMENT DISTRICT
Area (sq. ft.): 11,016	ADT:
Traffic Index:	Slab Length: 0.00
Parking Lot Type:	Slab Width: 0.00 # of Slabs: 0
Comments: Split from N2ND03OF04 11/10/99	

Street Name: NORTH SECOND STREET

Street ID: N2ND	Begin Location: 268' W. OF LA ESPERANZA DRIVE
Section ID: 05OF05	End Location: CREEKSIDE SUBDIVISION
Functional Class: R - Residential/Local	Surface Type: A - AC
Date of Construction: 08/01/1997	No. Lanes: 2
Cul-de-sac: No	General Code: - -
Length (ft): 833	Area ID: -
Width (ft): 32	Funding Source: R - REDEVELOPMENT DISTRICT
Area (sq. ft.): 26,656	ADT:
Traffic Index:	Slab Length: 0.00
Parking Lot Type:	Slab Width: 0.00 # of Slabs: 0
Comments:	

Street Name: NORTH SEVENTH STREET

Street ID: N7TH	Begin Location: EAST C STREET
Section ID: 01OF01	End Location: EAST D STREET
Functional Class: R - Residential/Local	Surface Type: O - AC/AC
Date of Construction: 08/01/1996	No. Lanes: 2
Cul-de-sac: No	General Code: - -
Length (ft): 273	Area ID: -
Width (ft): 36	Funding Source: R - REDEVELOPMENT DISTRICT
Area (sq. ft.): 9,828	ADT:
Traffic Index:	Slab Length: 0.00
Parking Lot Type:	Slab Width: 0.00 # of Slabs: 0
Comments:	

Street Name: NORTH SIXTH STREET

Street ID: N6TH	Begin Location: EAST C STREET
Section ID: 01OF01	End Location: EAST D STREET
Functional Class: R - Residential/Local	Surface Type: A - AC
Date of Construction: 08/01/1996	No. Lanes: 2
Cul-de-sac: No	General Code: - -
Length (ft): 281	Area ID: -
Width (ft): 36	Funding Source: R - REDEVELOPMENT DISTRICT
Area (sq. ft.): 10,116	ADT:
Traffic Index:	Slab Length: 0.00
Parking Lot Type:	Slab Width: 0.00 # of Slabs: 0
Comments:	

Street Name: NORTH THIRD STREET

Street ID: N3RD	Begin Location: EAST A STREET
Section ID: 01OF01	End Location: EAST C STREET
Functional Class: R - Residential/Local	Surface Type: A - AC
Date of Construction: 01/01/1955	No. Lanes: 2
Cul-de-sac: No	General Code: - -
Length (ft): 627	Area ID: -
Width (ft): 36	Funding Source: R - REDEVELOPMENT DISTRICT
Area (sq. ft.): 22,572	ADT:
Traffic Index:	Slab Length: 0.00
Parking Lot Type:	Slab Width: 0.00 # of Slabs: 0
Comments:	

Street Name: NORTH WASHINGTON STREET

Street ID: NWASH	Begin Location: WEST A STREET
Section ID: 01OF02	End Location: WEST D STREET
Functional Class: R - Residential/Local	Surface Type: A - AC
Date of Construction: 01/01/1977	No. Lanes: 2
Cul-de-sac: No	General Code: - -
Length (ft): 952	Area ID: -
Width (ft): 26	Funding Source: R - REDEVELOPMENT DISTRICT
Area (sq. ft.): 24,752	ADT:
Traffic Index:	Slab Length: 0.00
Parking Lot Type:	Slab Width: 0.00 # of Slabs: 0
Comments:	

Street Name: NORTH WASHINGTON STREET

Street ID: NWASH	Begin Location: WEST D STREET
Section ID: 02OF02	End Location: WEST H STREET
Functional Class: C - Collector	Surface Type: O - AC/AC
Date of Construction: 08/01/1996	No. Lanes: 2
Cul-de-sac: No	General Code: - -
Length (ft): 1,527	Area ID: -
Width (ft): 30	Funding Source: R - REDEVELOPMENT DISTRICT
Area (sq. ft.): 45,810	ADT:
Traffic Index:	Slab Length: 0.00
Parking Lot Type:	Slab Width: 0.00 # of Slabs: 0
Comments:	

Street Name: NORTON COURT

Street ID: NORTONC	Begin Location: VALLEY GLEN DRIVE
Section ID: 010	End Location: NORTH END
Functional Class: R - Residential/Local	Surface Type: A - AC
Date of Construction: 01/01/1980	No. Lanes: 2
Cul-de-sac: No	General Code: -
Length (ft): 414	Area ID: -
Width (ft): 30	Funding Source: -
Area (sq. ft.): 12,420	ADT:
Traffic Index:	Slab Length: 0.00
Parking Lot Type:	Slab Width: 0.00 # of Slabs: 0
Comments:	

Street Name: NUDD WAY

Street ID: NUDDWY	Begin Location: ALMA CT	
Section ID: 010	End Location: E H ST	
Functional Class: R - Residential/Local	Surface Type: A - AC	
Date of Construction: 01/01/1966	No. Lanes: 2	
Cul-de-sac: No	General Code: -	
Length (ft): 529	Area ID: -	
Width (ft): 32	Funding Source: -	
Area (sq. ft.): 16,928	ADT:	
Traffic Index:	Slab Length: 0.00	
Parking Lot Type:	Slab Width: 0.00	# of Slabs: 0
Comments:		

Street Name: NUT TREE AVENUE

Street ID: NUTRAV	Begin Location: FIGTREE LN	
Section ID: 01A	End Location: PITT SCHOOL RD	
Functional Class: R - Residential/Local	Surface Type: A - AC	
Date of Construction: 06/01/2020	No. Lanes: 2	
Cul-de-sac: No	General Code: -	
Length (ft): 732	Area ID: -	
Width (ft): 31	Funding Source: -	
Area (sq. ft.): 22,692	ADT:	
Traffic Index:	Slab Length: 0.00	
Parking Lot Type:	Slab Width: 0.00	# of Slabs: 0
Comments:		

Street Name: OMAHA CT

Street ID: OMAHACT	Begin Location: GOLD ST	
Section ID: 010	End Location: END	
Functional Class: R - Residential/Local	Surface Type: A - AC	
Date of Construction: 01/01/2019	No. Lanes: 2	
Cul-de-sac: No	General Code: -	
Length (ft): 232	Area ID: -	
Width (ft): 30	Funding Source: -	
Area (sq. ft.): 6,960	ADT:	
Traffic Index:	Slab Length: 0.00	
Parking Lot Type:	Slab Width: 0.00	# of Slabs: 0
Comments:		

Street Name: ORCHARD DR

Street ID: ORCHARDR	Begin Location: VICTORIA DR	
Section ID: 010	End Location: WINDMILL DR	
Functional Class: R - Residential/Local	Surface Type: A - AC	
Date of Construction: 01/01/2000	No. Lanes: 2	
Cul-de-sac: No	General Code: -	
Length (ft): 950	Area ID: -	
Width (ft): 32	Funding Source: -	
Area (sq. ft.): 30,400	ADT:	
Traffic Index:	Slab Length: 0.00	
Parking Lot Type:	Slab Width: 0.00	# of Slabs: 0
Comments:		

Street Name: OXFORD COURT

Street ID: OXFORD	Begin Location: STRATFORD AVENUE	
Section ID: 010	End Location: CULDESAC	
Functional Class: R - Residential/Local	Surface Type: A - AC	
Date of Construction: 01/01/1980	No. Lanes: 2	
Cul-de-sac: No	General Code: -	
Length (ft): 206	Area ID: -	
Width (ft): 32	Funding Source: -	
Area (sq. ft.): 6,592	ADT:	
Traffic Index:	Slab Length: 0.00	
Parking Lot Type:	Slab Width: 0.00	# of Slabs: 0
Comments:		

Street Name: PACIFIC DRIVE

Street ID: PACIDR	Begin Location: RUTGERS WAY	
Section ID: 100	End Location: END	
Functional Class: R - Residential/Local	Surface Type: A - AC	
Date of Construction: 07/16/2021	No. Lanes: 2	
Cul-de-sac: No	General Code: -	
Length (ft): 264	Area ID: -	
Width (ft): 32	Funding Source: -	
Area (sq. ft.): 8,448	ADT:	
Traffic Index:	Slab Length: 0.00	
Parking Lot Type:	Slab Width: 0.00	# of Slabs: 0
Comments:		

Street Name: PAINTBRUSH STREET

Street ID: PAINBR	Begin Location: CAMELIA DR	
Section ID: 01	End Location: HOMESTEAD WAY	
Functional Class: R - Residential/Local	Surface Type: A - AC	
Date of Construction: 06/01/2019	No. Lanes: 2	
Cul-de-sac: No	General Code: -	
Length (ft): 504	Area ID: -	
Width (ft): 31	Funding Source: -	
Area (sq. ft.): 15,624	ADT:	
Traffic Index:	Slab Length: 0.00	
Parking Lot Type:	Slab Width: 0.00	# of Slabs: 0
Comments:		

Street Name: PALMER COURT

Street ID: PALMER	Begin Location: ALEXANDER DRIVE	
Section ID: 010	End Location: CULDESAC	
Functional Class: R - Residential/Local	Surface Type: A - AC	
Date of Construction: 01/01/1980	No. Lanes: 2	
Cul-de-sac: No	General Code: -	
Length (ft): 460	Area ID: -	
Width (ft): 32	Funding Source: -	
Area (sq. ft.): 14,720	ADT:	
Traffic Index:	Slab Length: 0.00	
Parking Lot Type:	Slab Width: 0.00	# of Slabs: 0
Comments:		

Street Name: PARK DRIVE

Street ID: PARKDR	Begin Location: N ALMOND STREET	
Section ID: 010	End Location: N WASHINGTON STREET	
Functional Class: R - Residential/Local	Surface Type: A - AC	
Date of Construction: 01/01/1980	No. Lanes: 2	
Cul-de-sac: No	General Code: -	
Length (ft): 1,180	Area ID: -	
Width (ft): 32	Funding Source: -	
Area (sq. ft.): 37,760	ADT:	
Traffic Index:	Slab Length: 0.00	
Parking Lot Type:	Slab Width: 0.00	# of Slabs: 0
Comments:		

Street Name: PARKGREEN DRIVE

Street ID: PKGRDR	Begin Location: STRATFORD AVE.	
Section ID: 020	End Location: SOMMER DR	
Functional Class: R - Residential/Local	Surface Type: A - AC	
Date of Construction: 01/01/1980	No. Lanes: 2	
Cul-de-sac: No	General Code: -	
Length (ft): 740	Area ID: -	
Width (ft): 32	Funding Source: -	
Area (sq. ft.): 23,680	ADT:	
Traffic Index:	Slab Length: 0.00	
Parking Lot Type:	Slab Width: 0.00	# of Slabs: 0
Comments:		

Street Name: PARKGREEN DRIVE

Street ID: PRKGRN	Begin Location: North Lincoln Street	
Section ID: 01OF01	End Location: Stratford Avenue	
Functional Class: R - Residential/Local	Surface Type: O - AC/AC	
Date of Construction: 08/01/1969	No. Lanes: 1	
Cul-de-sac: No	General Code: - -	
Length (ft): 1,900	Area ID: -	
Width (ft): 36	Funding Source: FD - FEDERAL-AID PROJECT	
Area (sq. ft.): 68,400	ADT:	
Traffic Index:	Slab Length: 0.00	
Parking Lot Type:	Slab Width: 0.00	# of Slabs: 0
Comments: SLIVER AT NORTH LINCOLN - Combined from PRKGRN01OF02, PRKGRN02OF02 12/10/01		

Street Name: PARKING LOT-CITY HALL LOT

Street ID: CHLOT1	Begin Location: PARKING LOT	
Section ID: PKLOT	End Location: PARKING LOT	
Functional Class: O - Other	Surface Type: A - AC	
Date of Construction: 01/01/1981	No. Lanes: 2	
Cul-de-sac: No	General Code: - -	
Length (ft): 348	Area ID: -	
Width (ft): 60	Funding Source: CI - DEDICATED CIP PROJECT	
Area (sq. ft.): 20,880	ADT:	
Traffic Index:	Slab Length: 0.00	
Parking Lot Type:	Slab Width: 0.00	# of Slabs: 0
Comments:		

Street Name: PARKING LOT-CITY HALL WEST LOT

Street ID: HLPK1	Begin Location: PARKING LOT
Section ID: PKLOT	End Location: PARKING LOT
Functional Class: O - Other	Surface Type: O - AC/AC
Date of Construction: 08/01/1980	No. Lanes: 2
Cul-de-sac: No	General Code: - -
Length (ft): 275	Area ID: -
Width (ft): 140	Funding Source: CI - DEDICATED CIP PROJECT
Area (sq. ft.): 38,500	ADT:
Traffic Index:	Slab Length: 0.00
Parking Lot Type:	Slab Width: 0.00 # of Slabs: 0
Comments:	

Street Name: PARKING LOT-FIRE DEPARTMENT

Street ID: FDLOT	Begin Location: PARKING LOT
Section ID: PKLOT	End Location: PARKING LOT
Functional Class: O - Other	Surface Type: A - AC
Date of Construction: 01/01/1997	No. Lanes: 2
Cul-de-sac: No	General Code: - -
Length (ft): 750	Area ID: -
Width (ft): 50	Funding Source: CI - DEDICATED CIP PROJECT
Area (sq. ft.): 37,500	ADT:
Traffic Index:	Slab Length: 0.00
Parking Lot Type:	Slab Width: 0.00 # of Slabs: 0
Comments:	

Street Name: PARKING LOT-HALL PARK NORTH

Street ID: HLPK2	Begin Location: PARKING LOT
Section ID: PKLOT	End Location: PARKING LOT
Functional Class: O - Other	Surface Type: O - AC/AC
Date of Construction: 08/01/1980	No. Lanes: 2
Cul-de-sac: No	General Code: - -
Length (ft): 267	Area ID: -
Width (ft): 100	Funding Source: CI - DEDICATED CIP PROJECT
Area (sq. ft.): 26,700	ADT:
Traffic Index:	Slab Length: 0.00
Parking Lot Type:	Slab Width: 0.00 # of Slabs: 0
Comments:	

Street Name: PARKING LOT-NORTHWEST PARK

Street ID: NWPRK1	Begin Location: PARKING LOT
Section ID: PKLOT	End Location: PARKING LOT
Functional Class: O - Other	Surface Type: A - AC
Date of Construction: 01/01/1991	No. Lanes: 2
Cul-de-sac: No	General Code: - -
Length (ft): 385	Area ID: -
Width (ft): 25	Funding Source: CI - DEDICATED CIP PROJECT
Area (sq. ft.): 17,005	ADT:
Traffic Index:	Slab Length: 0.00
Parking Lot Type:	Slab Width: 0.00 # of Slabs: 0
Comments: AREA INCLUDES 205X36 OF PARKING SPACES	

Street Name: PARKING LOT-POLICE DEPARTMENT

Street ID: PDLOT	Begin Location: PARKING LOT
Section ID: PKLOT	End Location: PARKING LOT
Functional Class: O - Other	Surface Type: O - AC/AC
Date of Construction: 08/01/2005	No. Lanes: 2
Cul-de-sac: No	General Code: - -
Length (ft): 125	Area ID: -
Width (ft): 107	Funding Source: CI - DEDICATED CIP PROJECT
Area (sq. ft.): 13,375	ADT:
Traffic Index:	Slab Length: 0.00
Parking Lot Type:	Slab Width: 0.00 # of Slabs: 0
Comments:	

Street Name: PARKWAY BOULEVARD

Street ID: PARKWY	Begin Location: VALLEY GLEN DRIVE
Section ID: 01OF01	End Location: SOUTH FIRST ST
Functional Class: C - Collector	Surface Type: A - AC
Date of Construction: 01/01/2003	No. Lanes: 2
Cul-de-sac: No	General Code: N - New Streets (Added 2004)
Length (ft): 2,857	Area ID: -
Width (ft): 34	Funding Source: -
Area (sq. ft.): 97,138	ADT:
Traffic Index:	Slab Length: 0.00
Parking Lot Type:	Slab Width: 0.00 # of Slabs: 0
Comments:	

Street Name: PATWIN COURT

Street ID: PATWIN	Begin Location: MARENDA DRIVE
Section ID: 010	End Location: CULDESAC
Functional Class: R - Residential/Local	Surface Type: A - AC
Date of Construction: 01/01/1980	No. Lanes: 2
Cul-de-sac: No	General Code: -
Length (ft): 260	Area ID: -
Width (ft): 31	Funding Source: -
Area (sq. ft.): 8,060	ADT:
Traffic Index:	Slab Length: 0.00
Parking Lot Type:	Slab Width: 0.00 # of Slabs: 0
Comments:	

Street Name: PEACHTREE COURT

Street ID: PEACTION	Begin Location: CAMELIA DR
Section ID: 010	End Location: END
Functional Class: R - Residential/Local	Surface Type: A - AC
Date of Construction: 06/02/2019	No. Lanes: 2
Cul-de-sac: No	General Code: -
Length (ft): 200	Area ID: -
Width (ft): 31	Funding Source: -
Area (sq. ft.): 6,200	ADT:
Traffic Index:	Slab Length: 0.00
Parking Lot Type:	Slab Width: 0.00 # of Slabs: 0
Comments:	

Street Name: PEARL PLACE

Street ID: PEARLP	Begin Location: WIEGAND COURT	
Section ID: 010	End Location: CULDESAC	
Functional Class: R - Residential/Local	Surface Type: A - AC	
Date of Construction: 01/01/1980	No. Lanes: 2	
Cul-de-sac: No	General Code: -	
Length (ft): 244	Area ID: -	
Width (ft): 31	Funding Source: -	
Area (sq. ft.): 7,564	ADT:	
Traffic Index:	Slab Length: 0.00	
Parking Lot Type:	Slab Width: 0.00	# of Slabs: 0
Comments:		

Street Name: PEDRICK ROAD

Street ID: PEDRIC	Begin Location: UPPR TRACKS	
Section ID: 01OF01A	End Location: 500' N/O TRACKS	
Functional Class: C - Collector	Surface Type: O - AC/AC	
Date of Construction: 11/01/2020	No. Lanes: 2	
Cul-de-sac: No	General Code: - -	
Length (ft): 500	Area ID: -	
Width (ft): 24	Funding Source: G - GENERAL CIP OVERLAY PROJECT	
Area (sq. ft.): 12,000	ADT:	
Traffic Index:	Slab Length: 0.00	
Parking Lot Type:	Slab Width: 0.00	# of Slabs: 0
Comments:		

Street Name: PEDRICK ROAD

Street ID: PEDRIC	Begin Location: 500' N/O TRACKS	
Section ID: 01OF01B	End Location: 5288' N/O TRACKS	
Functional Class: C - Collector	Surface Type: A - AC	
Date of Construction: 01/01/1955	No. Lanes: 2	
Cul-de-sac: No	General Code: - -	
Length (ft): 4,788	Area ID: -	
Width (ft): 24	Funding Source: G - GENERAL CIP OVERLAY PROJECT	
Area (sq. ft.): 114,912	ADT:	
Traffic Index:	Slab Length: 0.00	
Parking Lot Type:	Slab Width: 0.00	# of Slabs: 0
Comments:		

Street Name: PEDRICK ROAD

Street ID: PEDRIC	Begin Location: 5288' N/O TRACKS	
Section ID: 01OF01C	End Location: NORTH CITY LIMITS	
Functional Class: C - Collector	Surface Type: A - AC	
Date of Construction: 01/01/1955	No. Lanes: 2	
Cul-de-sac: No	General Code: - -	
Length (ft): 982	Area ID: -	
Width (ft): 24	Funding Source: G - GENERAL CIP OVERLAY PROJECT	
Area (sq. ft.): 23,568	ADT:	
Traffic Index:	Slab Length: 0.00	
Parking Lot Type:	Slab Width: 0.00	# of Slabs: 0
Comments:		

Street Name: PEEL CT

Street ID: PEELCT	Begin Location: WEST CHERRY ST	
Section ID: 010	End Location: END	
Functional Class: R - Residential/Local	Surface Type: A - AC	
Date of Construction: 07/16/2021	No. Lanes: 2	
Cul-de-sac: No	General Code: -	
Length (ft): 200	Area ID: -	
Width (ft): 30	Funding Source: -	
Area (sq. ft.): 6,000	ADT:	
Traffic Index:	Slab Length: 0.00	
Parking Lot Type:	Slab Width: 0.00	# of Slabs: 0
Comments:		

Street Name: PEGORD AVENUE

Street ID: PEGORD	Begin Location: W A STREET	
Section ID: 010	End Location: MARVIN WAY	
Functional Class: R - Residential/Local	Surface Type: A - AC	
Date of Construction: 01/01/2011	No. Lanes: 2	
Cul-de-sac: No	General Code: -	
Length (ft): 244	Area ID: -	
Width (ft): 28	Funding Source: -	
Area (sq. ft.): 6,832	ADT:	
Traffic Index:	Slab Length: 0.00	
Parking Lot Type:	Slab Width: 0.00	# of Slabs: 0
Comments:		

Street Name: PEMBROKE WAY

Street ID: PEMBRK	Begin Location: DEVONSHIRE DRIVE	
Section ID: 01OF05	End Location: 100' NORTH OF BERKSHIRE DRIVE	
Functional Class: C - Collector	Surface Type: O - AC/AC	
Date of Construction: 08/01/1992	No. Lanes: 2	
Cul-de-sac: No	General Code: - -	
Length (ft): 328	Area ID: -	
Width (ft): 32	Funding Source: G - GENERAL CIP OVERLAY PROJECT	
Area (sq. ft.): 10,496	ADT:	
Traffic Index:	Slab Length: 0.00	
Parking Lot Type:	Slab Width: 0.00	# of Slabs: 0
Comments:		

Street Name: PEMBROKE WAY

Street ID: PEMBRK	Begin Location: 100' NORTH OF BERKSHIRE DRIVE	
Section ID: 02OF05	End Location: STRATFORD AVENUE	
Functional Class: C - Collector	Surface Type: O - AC/AC	
Date of Construction: 08/01/1999	No. Lanes: 2	
Cul-de-sac: No	General Code: - -	
Length (ft): 662	Area ID: -	
Width (ft): 32	Funding Source: G - GENERAL CIP OVERLAY PROJECT	
Area (sq. ft.): 21,184	ADT:	
Traffic Index:	Slab Length: 0.00	
Parking Lot Type:	Slab Width: 0.00	# of Slabs: 0
Comments:		

Street Name: PEMBROKE WAY

Street ID: PEMBRK	Begin Location: STRATFORD AVENUE	
Section ID: 03OF05	End Location: 150' SOUTH OF FOUNTAIN WAY	
Functional Class: C - Collector	Surface Type: O - AC/AC	
Date of Construction: 08/01/1999	No. Lanes: 2	
Cul-de-sac: No	General Code: - -	
Length (ft): 370	Area ID: -	
Width (ft): 32	Funding Source: G - GENERAL CIP OVERLAY PROJECT	
Area (sq. ft.): 11,840	ADT:	
Traffic Index:	Slab Length: 0.00	
Parking Lot Type:	Slab Width: 0.00	# of Slabs: 0
Comments:		

Street Name: PEMBROKE WAY

Street ID: PEMBRK	Begin Location: 150' SOUTH OF FOUNTAIN WAY	
Section ID: 04OF05	End Location: BELL DR	
Functional Class: C - Collector	Surface Type: A - AC	
Date of Construction: 01/01/1990	No. Lanes: 2	
Cul-de-sac: No	General Code: - -	
Length (ft): 1,165	Area ID: -	
Width (ft): 46	Funding Source: G - GENERAL CIP OVERLAY PROJECT	
Area (sq. ft.): 31,786	ADT:	
Traffic Index:	Slab Length: 0.00	
Parking Lot Type:	Slab Width: 0.00	# of Slabs: 0
Comments:		

Street Name: PEMBROKE WAY

Street ID: PEMBRK	Begin Location: BELL DR	
Section ID: 05OF05	End Location: REGENCY PARKWAY	
Functional Class: C - Collector	Surface Type: A - AC	
Date of Construction: 01/01/1990	No. Lanes: 2	
Cul-de-sac: No	General Code: - -	
Length (ft): 994	Area ID: -	
Width (ft): 46	Funding Source: G - GENERAL CIP OVERLAY PROJECT	
Area (sq. ft.): 45,724	ADT:	
Traffic Index:	Slab Length: 0.00	
Parking Lot Type:	Slab Width: 0.00	# of Slabs: 0
Comments:		

Street Name: PETERS AVENUE

Street ID: PETERS	Begin Location: MARVIN WAY	
Section ID: 010	End Location: SOUTH END	
Functional Class: R - Residential/Local	Surface Type: A - AC	
Date of Construction: 01/01/1980	No. Lanes: 2	
Cul-de-sac: No	General Code: -	
Length (ft): 90	Area ID: -	
Width (ft): 24	Funding Source: -	
Area (sq. ft.): 2,160	ADT:	
Traffic Index:	Slab Length: 0.00	
Parking Lot Type:	Slab Width: 0.00	# of Slabs: 0
Comments:		

Street Name: PETERSON LANE

Street ID: PETERSON	Begin Location: CUNNINGHAM DRIVE
Section ID: 010	End Location: WOODVALE DRIVE
Functional Class: R - Residential/Local	Surface Type: A - AC
Date of Construction: 01/01/1980	No. Lanes: 2
Cul-de-sac: No	General Code: -
Length (ft): 902	Area ID: -
Width (ft): 28	Funding Source: -
Area (sq. ft.): 25,256	ADT:
Traffic Index:	Slab Length: 0.00
Parking Lot Type:	Slab Width: 0.00 # of Slabs: 0
Comments:	

Street Name: PHEASANT RUN DRIVE

Street ID: PHEAS	Begin Location: REHRMANN DRIVE
Section ID: 010F02	End Location: 190' NORTH OF INGRID DRIVE
Functional Class: C - Collector	Surface Type: A - AC
Date of Construction: 01/01/1991	No. Lanes: 2
Cul-de-sac: No	General Code: - -
Length (ft): 934	Area ID: -
Width (ft): 46	Funding Source: G - GENERAL CIP OVERLAY PROJECT
Area (sq. ft.): 42,964	ADT:
Traffic Index:	Slab Length: 0.00
Parking Lot Type:	Slab Width: 0.00 # of Slabs: 0
Comments:	

Street Name: PHEASANT RUN DRIVE

Street ID: PHEAS	Begin Location: 190' NORTH OF INGRID
Section ID: 020F02	End Location: WINFIELD STREET
Functional Class: C - Collector	Surface Type: A - AC
Date of Construction: 01/01/1993	No. Lanes: 2
Cul-de-sac: No	General Code: - -
Length (ft): 1,204	Area ID: -
Width (ft): 46	Funding Source: G - GENERAL CIP OVERLAY PROJECT
Area (sq. ft.): 55,384	ADT:
Traffic Index:	Slab Length: 0.00
Parking Lot Type:	Slab Width: 0.00 # of Slabs: 0
Comments:	

Street Name: PITT SCHOOL ROAD

Street ID: PITTSC	Begin Location: SOUTH CITY LIMITS
Section ID: 010F07A	End Location: 2000' S/O HILLVIEW DRIVE
Functional Class: C - Collector	Surface Type: A - AC
Date of Construction: 06/01/2020	No. Lanes: 4
Cul-de-sac: No	General Code: - -
Length (ft): 1,865	Area ID: -
Width (ft): 34	Funding Source: FD - FEDERAL-AID PROJECT
Area (sq. ft.): 63,410	ADT:
Traffic Index:	Slab Length: 0.00
Parking Lot Type:	Slab Width: 0.00 # of Slabs: 0
Comments:	

Street Name: PITT SCHOOL ROAD

Street ID: PITTSC	Begin Location: 2000' S/O HILLVIEW DRIVE
Section ID: 01OF07B	End Location: 135' S/O HILLVIEW DRIVE
Functional Class: C - Collector	Surface Type: A - AC
Date of Construction: 06/01/2020	No. Lanes: 4
Cul-de-sac: No	General Code: - -
Length (ft): 2,041	Area ID: -
Width (ft): 68	Funding Source: FD - FEDERAL-AID PROJECT
Area (sq. ft.): 138,788	ADT:
Traffic Index:	Slab Length: 0.00
Parking Lot Type:	Slab Width: 0.00 # of Slabs: 0
Comments:	

Street Name: PITT SCHOOL ROAD

Street ID: PITTSC	Begin Location: 135' SOUTH OF HILLVIEW DRIVE
Section ID: 02OF07	End Location: WEST A STREET
Functional Class: C - Collector	Surface Type: A - AC
Date of Construction: 06/01/2020	No. Lanes: 4
Cul-de-sac: No	General Code: - -
Length (ft): 1,322	Area ID: -
Width (ft): 68	Funding Source: FD - FEDERAL-AID PROJECT
Area (sq. ft.): 89,896	ADT:
Traffic Index:	Slab Length: 0.00
Parking Lot Type:	Slab Width: 0.00 # of Slabs: 0
Comments: includes PITT/A INTERX	

Street Name: PITT SCHOOL ROAD

Street ID: PITTSC	Begin Location: WEST A STREET
Section ID: 03OF07	End Location: FAIRBANKS COURT
Functional Class: A - Arterial	Surface Type: A - AC
Date of Construction: 08/01/1989	No. Lanes: 4
Cul-de-sac: No	General Code: - -
Length (ft): 1,422	Area ID: -
Width (ft): 48	Funding Source: FD - FEDERAL-AID PROJECT
Area (sq. ft.): 68,256	ADT:
Traffic Index:	Slab Length: 0.00
Parking Lot Type:	Slab Width: 0.00 # of Slabs: 0
Comments: WIDTH VARIES	

Street Name: PITT SCHOOL ROAD

Street ID: PITTSC	Begin Location: FAIRBANKS COURT
Section ID: 04OF07	End Location: WALNUT RANCH APARTMENTS
Functional Class: A - Arterial	Surface Type: O - AC/AC
Date of Construction: 08/01/1999	No. Lanes: 4
Cul-de-sac: No	General Code: - -
Length (ft): 1,784	Area ID: -
Width (ft): 60	Funding Source: FD - FEDERAL-AID PROJECT
Area (sq. ft.): 107,040	ADT:
Traffic Index:	Slab Length: 0.00
Parking Lot Type:	Slab Width: 0.00 # of Slabs: 0
Comments: - Split from PITTSC04OF06 11/10/99	

Street Name: PITT SCHOOL ROAD

Street ID: PITTSC	Begin Location: N of WEST H ST
Section ID: 050F07	End Location: 450' S. OF STRATFORD AVE
Functional Class: A - Arterial	Surface Type: O - AC/AC
Date of Construction: 08/01/1999	No. Lanes: 4
Cul-de-sac: No	General Code: - -
Length (ft): 685	Area ID: -
Width (ft): 60	Funding Source: FD - FEDERAL-AID PROJECT
Area (sq. ft.): 41,100	ADT:
Traffic Index:	Slab Length: 0.00
Parking Lot Type:	Slab Width: 0.00 # of Slabs: 0
Comments: - Split from PITTSC04OF06 11/10/99	

Street Name: PITT SCHOOL ROAD

Street ID: PITTSC	Begin Location: 450' S. OF STRATFORD AVENUE
Section ID: 06OF07	End Location: STRATFORD AVENUE
Functional Class: A - Arterial	Surface Type: O - AC/AC
Date of Construction: 08/01/1999	No. Lanes: 4
Cul-de-sac: No	General Code: - -
Length (ft): 510	Area ID: -
Width (ft): 60	Funding Source: ST - STATE-AID PROJECT
Area (sq. ft.): 30,600	ADT:
Traffic Index:	Slab Length: 0.00
Parking Lot Type:	Slab Width: 0.00 # of Slabs: 0
Comments:	

Street Name: PITT SCHOOL ROAD

Street ID: PITTSC	Begin Location: STRATFORD AVENUE
Section ID: 07OF07	End Location: NORTH CITY LIMITS
Functional Class: A - Arterial	Surface Type: O - AC/AC
Date of Construction: 08/01/1999	No. Lanes: 2
Cul-de-sac: No	General Code: - -
Length (ft): 438	Area ID: -
Width (ft): 41	Funding Source: G - GENERAL CIP OVERLAY PROJECT
Area (sq. ft.): 17,958	ADT:
Traffic Index:	Slab Length: 0.00
Parking Lot Type:	Slab Width: 0.00 # of Slabs: 0
Comments:	

Street Name: PLAZA COURT

Street ID: PLAZA	Begin Location: GATEWAY DRIVE
Section ID: 010	End Location: CULDESAC
Functional Class: R - Residential/Local	Surface Type: A - AC
Date of Construction: 01/01/1980	No. Lanes: 2
Cul-de-sac: No	General Code: -
Length (ft): 557	Area ID: -
Width (ft): 46	Funding Source: -
Area (sq. ft.): 25,622	ADT:
Traffic Index:	Slab Length: 0.00
Parking Lot Type:	Slab Width: 0.00 # of Slabs: 0
Comments:	

Street Name: PORTER STREET

Street ID: PORTERST	Begin Location: NORTH A ST
Section ID: 010	End Location: PORTER ST SPLIT
Functional Class: A - Arterial	Surface Type: A - AC
Date of Construction: 01/01/1966	No. Lanes: 2
Cul-de-sac: No	General Code: -
Length (ft): 782	Area ID: -
Width (ft): 64	Funding Source: -
Area (sq. ft.): 50,048	ADT:
Traffic Index:	Slab Length: 0.00
Parking Lot Type:	Slab Width: 0.00 # of Slabs: 0
Comments:	

Street Name: PORTER STREET

Street ID: PORTERST	Begin Location: PORTER ST SPLIT
Section ID: 020	End Location: SOUTH LINCOLN ST
Functional Class: A - Arterial	Surface Type: A - AC
Date of Construction: 01/01/1966	No. Lanes: 2
Cul-de-sac: No	General Code: -
Length (ft): 4,699	Area ID: -
Width (ft): 32	Funding Source: -
Area (sq. ft.): 150,368	ADT:
Traffic Index:	Slab Length: 0.00
Parking Lot Type:	Slab Width: 0.00 # of Slabs: 0
Comments:	

Street Name: PORTER STREET

Street ID: PORTERST	Begin Location: PORTER ST SPLIT
Section ID: 030	End Location: WEST A ST
Functional Class: A - Arterial	Surface Type: A - AC
Date of Construction: 01/01/1966	No. Lanes: 1
Cul-de-sac: No	General Code: -
Length (ft): 861	Area ID: -
Width (ft): 16	Funding Source: -
Area (sq. ft.): 13,776	ADT:
Traffic Index:	Slab Length: 0.00
Parking Lot Type:	Slab Width: 0.00 # of Slabs: 0
Comments:	

Street Name: PRESIDIO CT

Street ID: PRESCT	Begin Location: GOLD ST
Section ID: 010	End Location: END
Functional Class: R - Residential/Local	Surface Type: A - AC
Date of Construction: 07/16/2021	No. Lanes: 2
Cul-de-sac: No	General Code: -
Length (ft): 273	Area ID: -
Width (ft): 32	Funding Source: -
Area (sq. ft.): 8,736	ADT:
Traffic Index:	Slab Length: 0.00
Parking Lot Type:	Slab Width: 0.00 # of Slabs: 0
Comments:	

Street Name: PRESIDIO ST

Street ID: PRESST	Begin Location: WEST CHERRY ST	
Section ID: 010	End Location: GOLD STREET	
Functional Class: R - Residential/Local	Surface Type: A - AC	
Date of Construction: 07/16/2021	No. Lanes: 2	
Cul-de-sac: No	General Code: -	
Length (ft): 292	Area ID: -	
Width (ft): 32	Funding Source: -	
Area (sq. ft.): 9,344	ADT:	
Traffic Index:	Slab Length: 0.00	
Parking Lot Type:	Slab Width: 0.00	# of Slabs: 0
Comments:		

Street Name: PRESTON PLACE

Street ID: PRESTON	Begin Location: COLEMAN DRIVE	
Section ID: 010	End Location: CULDESAC	
Functional Class: R - Residential/Local	Surface Type: A - AC	
Date of Construction: 01/01/1980	No. Lanes: 2	
Cul-de-sac: No	General Code: -	
Length (ft): 342	Area ID: -	
Width (ft): 32	Funding Source: -	
Area (sq. ft.): 10,944	ADT:	
Traffic Index:	Slab Length: 0.00	
Parking Lot Type:	Slab Width: 0.00	# of Slabs: 0
Comments:		

Street Name: PRIDDY DR

Street ID: PRIDDYDR	Begin Location: EAST D ST	
Section ID: 010	End Location: EAST H ST	
Functional Class: R - Residential/Local	Surface Type: A - AC	
Date of Construction: 01/01/1966	No. Lanes: 2	
Cul-de-sac: No	General Code: -	
Length (ft): 1,523	Area ID: -	
Width (ft): 32	Funding Source: -	
Area (sq. ft.): 48,736	ADT:	
Traffic Index:	Slab Length: 0.00	
Parking Lot Type:	Slab Width: 0.00	# of Slabs: 0
Comments:		

Street Name: PRINCETON WAY

Street ID: PRINWY	Begin Location: VANDERBUILT DR	
Section ID: 010	End Location: E. PARKWAY	
Functional Class: R - Residential/Local	Surface Type: A - AC	
Date of Construction: 07/16/2021	No. Lanes: 2	
Cul-de-sac: No	General Code: -	
Length (ft): 550	Area ID: -	
Width (ft): 32	Funding Source: -	
Area (sq. ft.): 17,600	ADT:	
Traffic Index:	Slab Length: 0.00	
Parking Lot Type:	Slab Width: 0.00	# of Slabs: 0
Comments:		

Street Name: PURDUE CT

Street ID: PURDCT	Begin Location: SYRACUSE LN
Section ID: 10	End Location: END
Functional Class: R - Residential/Local	Surface Type: A - AC
Date of Construction: 01/01/2016	No. Lanes: 2
Cul-de-sac: No	General Code: -
Length (ft): 236	Area ID: -
Width (ft): 18	Funding Source: -
Area (sq. ft.): 4,248	ADT:
Traffic Index:	Slab Length: 0.00
Parking Lot Type:	Slab Width: 0.00 # of Slabs: 0
Comments:	

Street Name: REED DR

Street ID: REED	Begin Location: PHEASANT RUN DRIVE
Section ID: 010	End Location: FERRERO DRIVE
Functional Class: R - Residential/Local	Surface Type: A - AC
Date of Construction: 01/01/1980	No. Lanes: 2
Cul-de-sac: No	General Code: -
Length (ft): 658	Area ID: -
Width (ft): 31	Funding Source: -
Area (sq. ft.): 20,398	ADT:
Traffic Index:	Slab Length: 0.00
Parking Lot Type:	Slab Width: 0.00 # of Slabs: 0
Comments:	

Street Name: REGENCY PARKWAY

Street ID: REGENCY	Begin Location: MADDEN DRIVE
Section ID: 010	End Location: N LINCOLN STREET
Functional Class: R - Residential/Local	Surface Type: A - AC
Date of Construction: 01/01/1980	No. Lanes: 2
Cul-de-sac: No	General Code: -
Length (ft): 416	Area ID: -
Width (ft): 28	Funding Source: -
Area (sq. ft.): 11,648	ADT:
Traffic Index:	Slab Length: 0.00
Parking Lot Type:	Slab Width: 0.00 # of Slabs: 0
Comments:	

Street Name: REGENCY PARKWAY

Street ID: REGPKW	Begin Location: NORTH FIRST STREET
Section ID: 01OF03	End Location: FOUNTAIN WAY
Functional Class: C - Collector	Surface Type: A - AC
Date of Construction: 01/01/1988	No. Lanes: 2
Cul-de-sac: No	General Code: - -
Length (ft): 682	Area ID: -
Width (ft): 48	Funding Source: FD - FEDERAL-AID PROJECT
Area (sq. ft.): 32,736	ADT:
Traffic Index:	Slab Length: 0.00
Parking Lot Type:	Slab Width: 0.00 # of Slabs: 0
Comments:	

Street Name: REGENCY PARKWAY

Street ID: REGPKW	Begin Location: FOUNTAIN WAY
Section ID: 02OF03	End Location: PEMBROKE WAY
Functional Class: C - Collector	Surface Type: A - AC
Date of Construction: 01/01/1990	No. Lanes: 2
Cul-de-sac: No	General Code: - -
Length (ft): 1,114	Area ID: -
Width (ft): 48	Funding Source: FD - FEDERAL-AID PROJECT
Area (sq. ft.): 53,472	ADT:
Traffic Index:	Slab Length: 0.00
Parking Lot Type:	Slab Width: 0.00 # of Slabs: 0
Comments:	

Street Name: REGENCY PARKWAY

Street ID: REGPKW	Begin Location: PEMBROKE WAY
Section ID: 03OF03	End Location: NORTH LINCOLN STREET
Functional Class: C - Collector	Surface Type: A - AC
Date of Construction: 01/01/1996	No. Lanes: 2
Cul-de-sac: No	General Code: - -
Length (ft): 1,988	Area ID: -
Width (ft): 48	Funding Source: FD - FEDERAL-AID PROJECT
Area (sq. ft.): 95,424	ADT: 1398 9/15/2022 12:00:00 AM
Traffic Index:	Slab Length: 0.00
Parking Lot Type:	Slab Width: 0.00 # of Slabs: 0
Comments:	

Street Name: REGINA WAY

Street ID: REGINA	Begin Location: MARENDA DRIVE
Section ID: 010	End Location: WINFIELD STREET
Functional Class: R - Residential/Local	Surface Type: A - AC
Date of Construction: 01/01/1980	No. Lanes: 2
Cul-de-sac: No	General Code: -
Length (ft): 320	Area ID: -
Width (ft): 32	Funding Source: -
Area (sq. ft.): 10,240	ADT:
Traffic Index:	Slab Length: 0.00
Parking Lot Type:	Slab Width: 0.00 # of Slabs: 0
Comments:	

Street Name: REHRMANN DRIVE

Street ID: REHRMN	Begin Location: EVANS ROAD
Section ID: 01OF04	End Location: CARPENTER COURT
Functional Class: C - Collector	Surface Type: A - AC
Date of Construction: 01/01/1989	No. Lanes: 2
Cul-de-sac: No	General Code: - -
Length (ft): 1,185	Area ID: -
Width (ft): 48	Funding Source: FD - FEDERAL-AID PROJECT
Area (sq. ft.): 56,880	ADT:
Traffic Index:	Slab Length: 0.00
Parking Lot Type:	Slab Width: 0.00 # of Slabs: 0
Comments:	

Street Name: REHRMANN DRIVE

Street ID: REHRMN	Begin Location: CARPENTER COURT
Section ID: 02OF04	End Location: PITT SCHOOL ROAD
Functional Class: C - Collector	Surface Type: A - AC
Date of Construction: 01/01/1989	No. Lanes: 2
Cul-de-sac: No	General Code: - -
Length (ft): 1,420	Area ID: -
Width (ft): 48	Funding Source: FD - FEDERAL-AID PROJECT
Area (sq. ft.): 68,160	ADT:
Traffic Index:	Slab Length: 0.00
Parking Lot Type:	Slab Width: 0.00 # of Slabs: 0
Comments:	

Street Name: REHRMANN DRIVE

Street ID: REHRMN	Begin Location: PITT SCHOOL ROAD
Section ID: 03OF04	End Location: NORTH LINCOLN STREET
Functional Class: C - Collector	Surface Type: A - AC
Date of Construction: 01/01/1989	No. Lanes: 2
Cul-de-sac: No	General Code: - -
Length (ft): 1,269	Area ID: -
Width (ft): 48	Funding Source: FD - FEDERAL-AID PROJECT
Area (sq. ft.): 60,912	ADT:
Traffic Index:	Slab Length: 0.00
Parking Lot Type:	Slab Width: 0.00 # of Slabs: 0
Comments:	

Street Name: REHRMANN DRIVE

Street ID: REHRMN	Begin Location: EVANS RD
Section ID: 04OF04	End Location: MARIPOSA DR
Functional Class: R - Residential/Local	Surface Type: A - AC
Date of Construction: 07/01/2002	No. Lanes: 2
Cul-de-sac: No	General Code: N - New Streets (Added 2004)
Length (ft): 405	Area ID: -
Width (ft): 32	Funding Source: G - GENERAL CIP OVERLAY PROJECT
Area (sq. ft.): 12,960	ADT:
Traffic Index:	Slab Length: 0.00
Parking Lot Type:	Slab Width: 0.00 # of Slabs: 0
Comments:	

Street Name: RENNERT WAY

Street ID: RENNEN	Begin Location: MARIPOSA DR
Section ID: 01OF03	End Location: REHRMANN DR
Functional Class: R - Residential/Local	Surface Type: A - AC
Date of Construction: 07/01/2002	No. Lanes: 2
Cul-de-sac: No	General Code: N - New Streets (Added 2004)
Length (ft): 1,138	Area ID: -
Width (ft): 32	Funding Source: -
Area (sq. ft.): 36,416	ADT:
Traffic Index:	Slab Length: 0.00
Parking Lot Type:	Slab Width: 0.00 # of Slabs: 0
Comments:	

Street Name: REVELLE COURT

Street ID: REVELLEC	Begin Location: FOLSOM DOWNS CIR	
Section ID: 010	End Location: NORTH END	
Functional Class: R - Residential/Local	Surface Type: A - AC	
Date of Construction: 01/01/1980	No. Lanes: 2	
Cul-de-sac: No	General Code: -	
Length (ft): 194	Area ID: -	
Width (ft): 32	Funding Source: -	
Area (sq. ft.): 6,208	ADT:	
Traffic Index:	Slab Length: 0.00	
Parking Lot Type:	Slab Width: 0.00	# of Slabs: 0
Comments:		

Street Name: REVELLE DRIVE

Street ID: REVELLE	Begin Location: FOLSOM DOWNS CIRCLE	
Section ID: 010	End Location: VALLEY GLEN DRIVE	
Functional Class: R - Residential/Local	Surface Type: A - AC	
Date of Construction: 01/01/1980	No. Lanes: 2	
Cul-de-sac: No	General Code: -	
Length (ft): 1,276	Area ID: -	
Width (ft): 32	Funding Source: -	
Area (sq. ft.): 40,832	ADT:	
Traffic Index:	Slab Length: 0.00	
Parking Lot Type:	Slab Width: 0.00	# of Slabs: 0
Comments:		

Street Name: ROHWER COURT

Street ID: ROHWER	Begin Location: MARENDA DRIVE	
Section ID: 010	End Location: CULDESAC	
Functional Class: R - Residential/Local	Surface Type: A - AC	
Date of Construction: 01/01/1980	No. Lanes: 2	
Cul-de-sac: No	General Code: -	
Length (ft): 260	Area ID: -	
Width (ft): 32	Funding Source: -	
Area (sq. ft.): 8,320	ADT:	
Traffic Index:	Slab Length: 0.00	
Parking Lot Type:	Slab Width: 0.00	# of Slabs: 0
Comments:		

Street Name: ROSE WAY

Street ID: ROSE WY	Begin Location: REHRMANN DR	
Section ID: 010	End Location: LYND WY	
Functional Class: R - Residential/Local	Surface Type: A - AC	
Date of Construction: 06/01/1990	No. Lanes: 2	
Cul-de-sac: No	General Code: -	
Length (ft): 1,017	Area ID: -	
Width (ft): 32	Funding Source: -	
Area (sq. ft.): 32,544	ADT:	
Traffic Index:	Slab Length: 0.00	
Parking Lot Type:	Slab Width: 0.00	# of Slabs: 0
Comments:		

Street Name: ROSEBERRY COURT

Street ID: ROSEBER	Begin Location: ALEXANDER DRIVE
Section ID: 010	End Location: CULDESAC
Functional Class: R - Residential/Local	Surface Type: A - AC
Date of Construction: 01/01/1980	No. Lanes: 2
Cul-de-sac: No	General Code: -
Length (ft): 460	Area ID: -
Width (ft): 32	Funding Source: -
Area (sq. ft.): 14,720	ADT:
Traffic Index:	Slab Length: 0.00
Parking Lot Type:	Slab Width: 0.00 # of Slabs: 0
Comments:	

Street Name: ROSSI DR

Street ID: ROSSDR	Begin Location: NORTH FIFTH ST
Section ID: 010	End Location: PRIDDY DR
Functional Class: R - Residential/Local	Surface Type: A - AC
Date of Construction: 01/01/1966	No. Lanes: 2
Cul-de-sac: No	General Code: -
Length (ft): 682	Area ID: -
Width (ft): 32	Funding Source: -
Area (sq. ft.): 21,824	ADT:
Traffic Index:	Slab Length: 0.00
Parking Lot Type:	Slab Width: 0.00 # of Slabs: 0
Comments:	

Street Name: ROYAL ELF COURT

Street ID: ROYELF	Begin Location: PARKGREEN DRIVE
Section ID: 010F01	End Location: EAST END
Functional Class: R - Residential/Local	Surface Type: A - AC
Date of Construction: 08/01/1998	No. Lanes: 2
Cul-de-sac: Yes	General Code: - -
Length (ft): 432	Area ID: -
Width (ft): 32	Funding Source: G - GENERAL CIP OVERLAY PROJECT
Area (sq. ft.): 17,919	ADT:
Traffic Index:	Slab Length: 0.00
Parking Lot Type:	Slab Width: 0.00 # of Slabs: 0
Comments:	

Street Name: RUSSELL LANE

Street ID: RUSSEL	Begin Location: ALEXANDER DRIVE
Section ID: 010F01	End Location: NORTH LINCOLN STREET
Functional Class: C - Collector	Surface Type: A - AC
Date of Construction: 01/01/1995	No. Lanes: 2
Cul-de-sac: No	General Code: - -
Length (ft): 349	Area ID: -
Width (ft): 32	Funding Source: G - GENERAL CIP OVERLAY PROJECT
Area (sq. ft.): 11,168	ADT:
Traffic Index:	Slab Length: 0.00
Parking Lot Type:	Slab Width: 0.00 # of Slabs: 0
Comments:	

Street Name: RUTGERS WAY

Street ID: RUTGWY	Begin Location: DARTMOUTH CIR
Section ID: 010	End Location: HARVARD DR
Functional Class: R - Residential/Local	Surface Type: A - AC
Date of Construction: 01/01/2014	No. Lanes: 2
Cul-de-sac: No	General Code: -
Length (ft): 98	Area ID: -
Width (ft): 28	Funding Source: -
Area (sq. ft.): 2,744	ADT:
Traffic Index:	Slab Length: 0.00
Parking Lot Type:	Slab Width: 0.00 # of Slabs: 0
Comments:	

Street Name: RUTGERS WAY

Street ID: RUTGWY	Begin Location: HARVARD DR
Section ID: 020	End Location: 120 E/O COLUMBIA DR
Functional Class: R - Residential/Local	Surface Type: A - AC
Date of Construction: 01/01/2014	No. Lanes: 2
Cul-de-sac: No	General Code: -
Length (ft): 271	Area ID: -
Width (ft): 28	Funding Source: -
Area (sq. ft.): 7,588	ADT:
Traffic Index:	Slab Length: 0.00
Parking Lot Type:	Slab Width: 0.00 # of Slabs: 0
Comments:	

Street Name: RUTGERS WAY

Street ID: RUTGWY	Begin Location: 120' E/O COLUMBIA DR
Section ID: 030	End Location: 115' S/O COLUMBIA DR
Functional Class: R - Residential/Local	Surface Type: A - AC
Date of Construction: 07/16/2021	No. Lanes: 2
Cul-de-sac: No	General Code: -
Length (ft): 606	Area ID: -
Width (ft): 32	Funding Source: -
Area (sq. ft.): 19,392	ADT:
Traffic Index:	Slab Length: 0.00
Parking Lot Type:	Slab Width: 0.00 # of Slabs: 0
Comments:	

Street Name: S EIGHTH STREET

Street ID: SEIGHT	Begin Location: E A STREET
Section ID: 010	End Location: S 7 STREET
Functional Class: R - Residential/Local	Surface Type: A - AC
Date of Construction: 01/01/1980	No. Lanes: 2
Cul-de-sac: No	General Code: -
Length (ft): 1,480	Area ID: -
Width (ft): 31	Funding Source: -
Area (sq. ft.): 45,880	ADT:
Traffic Index:	Slab Length: 0.00
Parking Lot Type:	Slab Width: 0.00 # of Slabs: 0
Comments:	

Street Name: S SEVENTH STREET

Street ID: SSEVEN	Begin Location: E A STREET
Section ID: 010	End Location: S EIGHTH STREET
Functional Class: R - Residential/Local	Surface Type: A - AC
Date of Construction: 01/01/1980	No. Lanes: 2
Cul-de-sac: No	General Code: -
Length (ft): 1,232	Area ID: -
Width (ft): 31	Funding Source: -
Area (sq. ft.): 38,192	ADT:
Traffic Index:	Slab Length: 0.00
Parking Lot Type:	Slab Width: 0.00 # of Slabs: 0
Comments:	

Street Name: SANBORN LANE

Street ID: SANBORN	Begin Location: REHRMANN DRIVE
Section ID: 010	End Location: TAYLOR LANE
Functional Class: R - Residential/Local	Surface Type: A - AC
Date of Construction: 01/01/1980	No. Lanes: 2
Cul-de-sac: No	General Code: -
Length (ft): 441	Area ID: -
Width (ft): 31	Funding Source: -
Area (sq. ft.): 13,671	ADT:
Traffic Index:	Slab Length: 0.00
Parking Lot Type:	Slab Width: 0.00 # of Slabs: 0
Comments:	

Street Name: SCHOONER RIDGE CT.

Street ID: SCHOONCT	Begin Location: REGENCY PKWY
Section ID: 010	End Location: END
Functional Class: R - Residential/Local	Surface Type: A - AC
Date of Construction: 01/01/1980	No. Lanes: 2
Cul-de-sac: No	General Code: -
Length (ft): 788	Area ID: -
Width (ft): 32	Funding Source: -
Area (sq. ft.): 25,216	ADT:
Traffic Index:	Slab Length: 0.00
Parking Lot Type:	Slab Width: 0.00 # of Slabs: 0
Comments:	

Street Name: SCHOONER RIDGE DR

Street ID: SCHOONDR	Begin Location: REGENCY PKWY
Section ID: 005	End Location: GALLEON DR
Functional Class: R - Residential/Local	Surface Type: A - AC
Date of Construction: 01/01/1980	No. Lanes: 2
Cul-de-sac: No	General Code: -
Length (ft): 262	Area ID: -
Width (ft): 32	Funding Source: -
Area (sq. ft.): 8,384	ADT:
Traffic Index:	Slab Length: 0.00
Parking Lot Type:	Slab Width: 0.00 # of Slabs: 0
Comments:	

Street Name: SCHOONER RIDGE DR

Street ID: SCHOONDR	Begin Location: GALLEON DR
Section ID: 015	End Location: STERN CT
Functional Class: R - Residential/Local	Surface Type: A - AC
Date of Construction: 01/01/1980	No. Lanes: 2
Cul-de-sac: No	General Code: -
Length (ft): 932	Area ID: -
Width (ft): 32	Funding Source: -
Area (sq. ft.): 29,824	ADT:
Traffic Index:	Slab Length: 0.00
Parking Lot Type:	Slab Width: 0.00 # of Slabs: 0
Comments:	

Street Name: SEQUOIA WAY

Street ID: SEQUOIA	Begin Location: BRIANS WAY
Section ID: 010	End Location: PHEASANT RUN DRIVE
Functional Class: R - Residential/Local	Surface Type: A - AC
Date of Construction: 01/01/1980	No. Lanes: 2
Cul-de-sac: No	General Code: -
Length (ft): 528	Area ID: -
Width (ft): 31	Funding Source: -
Area (sq. ft.): 16,368	ADT:
Traffic Index:	Slab Length: 0.00
Parking Lot Type:	Slab Width: 0.00 # of Slabs: 0
Comments:	

Street Name: SEWER PLANT ROAD

Street ID: SWRPLT	Begin Location: PEDRICK ROAD
Section ID: 01OF01	End Location: SEWER PLANT
Functional Class: O - Other	Surface Type: O - AC/AC
Date of Construction: 08/01/1998	No. Lanes: 1
Cul-de-sac: No	General Code: - -
Length (ft): 1,920	Area ID: -
Width (ft): 13	Funding Source: G - GENERAL CIP OVERLAY PROJECT
Area (sq. ft.): 24,960	ADT:
Traffic Index:	Slab Length: 0.00
Parking Lot Type:	Slab Width: 0.00 # of Slabs: 0
Comments:	

Street Name: SHASTA COURT

Street ID: SHASTA	Begin Location: HUMBOLDT DRIVE
Section ID: 010	End Location: CULDESAC
Functional Class: R - Residential/Local	Surface Type: A - AC
Date of Construction: 01/01/1980	No. Lanes: 2
Cul-de-sac: No	General Code: -
Length (ft): 192	Area ID: -
Width (ft): 32	Funding Source: -
Area (sq. ft.): 6,144	ADT:
Traffic Index:	Slab Length: 0.00
Parking Lot Type:	Slab Width: 0.00 # of Slabs: 0
Comments:	

Street Name: SIERRA DR

Street ID: SIERRAD	Begin Location: N ALMOND ST
Section ID: 010	End Location: EAST END
Functional Class: R - Residential/Local	Surface Type: A - AC
Date of Construction: 01/01/1980	No. Lanes: 2
Cul-de-sac: No	General Code: -
Length (ft): 1,464	Area ID: -
Width (ft): 32	Funding Source: -
Area (sq. ft.): 46,848	ADT:
Traffic Index:	Slab Length: 0.00
Parking Lot Type:	Slab Width: 0.00 # of Slabs: 0
Comments:	

Street Name: SIEVERS WAY

Street ID: SIEVERS	Begin Location: S ALMOND STREET
Section ID: 010	End Location: CULDESAC
Functional Class: R - Residential/Local	Surface Type: A - AC
Date of Construction: 01/01/1980	No. Lanes: 2
Cul-de-sac: No	General Code: -
Length (ft): 432	Area ID: -
Width (ft): 32	Funding Source: -
Area (sq. ft.): 13,824	ADT:
Traffic Index:	Slab Length: 0.00
Parking Lot Type:	Slab Width: 0.00 # of Slabs: 0
Comments:	

Street Name: SILVER RIDGE PLACE

Street ID: SILVERR	Begin Location: S LINCOLN STREET
Section ID: 010	End Location: FERWOOD WAY
Functional Class: R - Residential/Local	Surface Type: A - AC
Date of Construction: 01/01/1980	No. Lanes: 2
Cul-de-sac: No	General Code: -
Length (ft): 528	Area ID: -
Width (ft): 32	Funding Source: -
Area (sq. ft.): 16,896	ADT:
Traffic Index:	Slab Length: 0.00
Parking Lot Type:	Slab Width: 0.00 # of Slabs: 0
Comments:	

Street Name: SMITH COURT

Street ID: SMITHC	Begin Location: FOLSOM DOWNS CIR
Section ID: 010	End Location: CULDESAC
Functional Class: R - Residential/Local	Surface Type: A - AC
Date of Construction: 01/01/1980	No. Lanes: 2
Cul-de-sac: No	General Code: -
Length (ft): 174	Area ID: -
Width (ft): 30	Funding Source: -
Area (sq. ft.): 5,220	ADT:
Traffic Index:	Slab Length: 0.00
Parking Lot Type:	Slab Width: 0.00 # of Slabs: 0
Comments:	

Street Name: SOLANO DRIVE

Street ID: SOLANO	Begin Location: N ADAMS STREET	
Section ID: 010	End Location: CULDESAC	
Functional Class: R - Residential/Local	Surface Type: A - AC	
Date of Construction: 01/01/1980	No. Lanes: 2	
Cul-de-sac: No	General Code: -	
Length (ft): 200	Area ID: -	
Width (ft): 28	Funding Source: -	
Area (sq. ft.): 5,600	ADT:	
Traffic Index:	Slab Length: 0.00	
Parking Lot Type:	Slab Width: 0.00	# of Slabs: 0
Comments:		

Street Name: SOMMER DRIVE

Street ID: SOMMDR	Begin Location: WEYAND WY	
Section ID: 10	End Location: PARKGREEN DR	
Functional Class: R - Residential/Local	Surface Type: A - AC	
Date of Construction: 01/01/1980	No. Lanes: 2	
Cul-de-sac: No	General Code: -	
Length (ft): 1,258	Area ID: -	
Width (ft): 32	Funding Source: -	
Area (sq. ft.): 40,256	ADT:	
Traffic Index:	Slab Length: 0.00	
Parking Lot Type:	Slab Width: 0.00	# of Slabs: 0
Comments:		

Street Name: SOUTH ADAMS STREET

Street ID: SADMS	Begin Location: WEST CHESTNUT STREET	
Section ID: 01OF02	End Location: WEST WALNUT STREET	
Functional Class: R - Residential/Local	Surface Type: A - AC	
Date of Construction: 01/01/1955	No. Lanes: 2	
Cul-de-sac: No	General Code: - -	
Length (ft): 387	Area ID: -	
Width (ft): 32	Funding Source: R - REDEVELOPMENT DISTRICT	
Area (sq. ft.): 12,384	ADT:	
Traffic Index:	Slab Length: 0.00	
Parking Lot Type:	Slab Width: 0.00	# of Slabs: 0
Comments:		

Street Name: SOUTH ADAMS STREET

Street ID: SADMS	Begin Location: WEST WALNUT STREET	
Section ID: 02OF02	End Location: WEST BROADWAY STREET	
Functional Class: R - Residential/Local	Surface Type: G - GRAVEL	
Date of Construction: 01/01/1955	No. Lanes: 2	
Cul-de-sac: No	General Code: - -	
Length (ft): 300	Area ID: -	
Width (ft): 32	Funding Source: R - REDEVELOPMENT DISTRICT	
Area (sq. ft.): 9,600	ADT:	
Traffic Index:	Slab Length: 0.00	
Parking Lot Type:	Slab Width: 0.00	# of Slabs: 0
Comments: GRAVEL		

Street Name: SOUTH ALMOND STREET

Street ID: SALMND	Begin Location: PORTER STREET
Section ID: 01OF02	End Location: MAYFAIR DRIVE
Functional Class: C - Collector	Surface Type: O - AC/AC
Date of Construction: 08/01/1996	No. Lanes: 2
Cul-de-sac: No	General Code: - -
Length (ft): 1,039	Area ID: -
Width (ft): 36	Funding Source: FD - FEDERAL-AID PROJECT
Area (sq. ft.): 37,404	ADT:
Traffic Index:	Slab Length: 0.00
Parking Lot Type:	Slab Width: 0.00 # of Slabs: 0
Comments:	

Street Name: SOUTH ALMOND STREET

Street ID: SALMND	Begin Location: MAYFAIR DRIVE
Section ID: 02OF02	End Location: WEST A STREET
Functional Class: C - Collector	Surface Type: O - AC/AC
Date of Construction: 08/01/1999	No. Lanes: 2
Cul-de-sac: No	General Code: - -
Length (ft): 1,371	Area ID: -
Width (ft): 36	Funding Source: FD - FEDERAL-AID PROJECT
Area (sq. ft.): 49,356	ADT:
Traffic Index:	Slab Length: 0.00
Parking Lot Type:	Slab Width: 0.00 # of Slabs: 0
Comments:	

Street Name: SOUTH COURT

Street ID: SOUTHCT	Begin Location: E CREEKSIDE CIRCLE
Section ID: 010	End Location: CULDESAC
Functional Class: R - Residential/Local	Surface Type: A - AC
Date of Construction: 01/01/1980	No. Lanes: 2
Cul-de-sac: No	General Code: -
Length (ft): 208	Area ID: -
Width (ft): 32	Funding Source: -
Area (sq. ft.): 6,656	ADT:
Traffic Index:	Slab Length: 0.00
Parking Lot Type:	Slab Width: 0.00 # of Slabs: 0
Comments:	

Street Name: SOUTH FIFTH STREET

Street ID: S5TH	Begin Location: EAST MAYES STREET
Section ID: 01OF01	End Location: EAST A STREET
Functional Class: R - Residential/Local	Surface Type: A - AC
Date of Construction: 08/01/1980	No. Lanes: 2
Cul-de-sac: No	General Code: - -
Length (ft): 334	Area ID: -
Width (ft): 34	Funding Source: R - REDEVELOPMENT DISTRICT
Area (sq. ft.): 11,356	ADT:
Traffic Index:	Slab Length: 0.00
Parking Lot Type:	Slab Width: 0.00 # of Slabs: 0
Comments: YEAR CONST WRONG	

Street Name: SOUTH FOURTH STREET

Street ID: S4TH	Begin Location: EAST MAYES STREET
Section ID: 01OF01	End Location: EAST A STREET
Functional Class: R - Residential/Local	Surface Type: A - AC
Date of Construction: 08/01/1981	No. Lanes: 2
Cul-de-sac: No	General Code: - -
Length (ft): 325	Area ID: -
Width (ft): 36	Funding Source: R - REDEVELOPMENT DISTRICT
Area (sq. ft.): 11,700	ADT: 313
Traffic Index:	4/21/2022 12:00:00 AM
Parking Lot Type:	Slab Length: 0.00
Comments: YEAR CONST WRONG	Slab Width: 0.00
	# of Slabs: 0

Street Name: SOUTH JACKSON STREET

Street ID: SJACKS	Begin Location: WEST CHERRY STREET
Section ID: 01OF02	End Location: WEST MAYES STREET
Functional Class: R - Residential/Local	Surface Type: A - AC
Date of Construction: 08/01/1981	No. Lanes: 2
Cul-de-sac: No	General Code: - -
Length (ft): 1,403	Area ID: -
Width (ft): 36	Funding Source: R - REDEVELOPMENT DISTRICT
Area (sq. ft.): 50,508	ADT:
Traffic Index:	Slab Length: 0.00
Parking Lot Type:	Slab Width: 0.00
Comments:	# of Slabs: 0

Street Name: SOUTH JACKSON STREET

Street ID: SJACKS	Begin Location: WEST MAYES STREET
Section ID: 02OF02	End Location: WEST A STREET
Functional Class: R - Residential/Local	Surface Type: O - AC/AC
Date of Construction: 08/01/1982	No. Lanes: 2
Cul-de-sac: No	General Code: - -
Length (ft): 347	Area ID: -
Width (ft): 37	Funding Source: R - REDEVELOPMENT DISTRICT
Area (sq. ft.): 12,839	ADT:
Traffic Index:	Slab Length: 0.00
Parking Lot Type:	Slab Width: 0.00
Comments:	# of Slabs: 0

Street Name: SOUTH JEFFERSON STREET

Street ID: SJEFFN	Begin Location: WEST CHERRY STREET
Section ID: 01OF03	End Location: WEST CHESTNUT STREET
Functional Class: R - Residential/Local	Surface Type: A - AC
Date of Construction: 06/01/2019	No. Lanes: 2
Cul-de-sac: No	General Code: - -
Length (ft): 348	Area ID: -
Width (ft): 37	Funding Source: R - REDEVELOPMENT DISTRICT
Area (sq. ft.): 12,876	ADT:
Traffic Index:	Slab Length: 0.00
Parking Lot Type:	Slab Width: 0.00
Comments:	# of Slabs: 0

Street Name: SOUTH JEFFERSON STREET

Street ID: SJEFFN	Begin Location: WEST CHESTNUT STREET	
Section ID: 02OF03	End Location: WEST WALNUT STREET	
Functional Class: R - Residential/Local	Surface Type: A - AC	
Date of Construction: 06/01/2019	No. Lanes: 2	
Cul-de-sac: No	General Code: - -	
Length (ft): 352	Area ID: -	
Width (ft): 37	Funding Source: R - REDEVELOPMENT DISTRICT	
Area (sq. ft.): 13,024	ADT:	
Traffic Index:	Slab Length: 0.00	
Parking Lot Type:	Slab Width: 0.00	# of Slabs: 0
Comments:		

Street Name: SOUTH JEFFERSON STREET

Street ID: SJEFFN	Begin Location: WEST WALNUT STREET	
Section ID: 03OF03A	End Location: WEST BROADWAY STREET	
Functional Class: R - Residential/Local	Surface Type: O - AC/AC	
Date of Construction: 06/01/2020	No. Lanes: 2	
Cul-de-sac: No	General Code: - -	
Length (ft): 350	Area ID: -	
Width (ft): 37	Funding Source: R - REDEVELOPMENT DISTRICT	
Area (sq. ft.): 12,950	ADT:	
Traffic Index:	Slab Length: 0.00	
Parking Lot Type:	Slab Width: 0.00	# of Slabs: 0
Comments:		

Street Name: SOUTH JEFFERSON STREET

Street ID: SJEFFN	Begin Location: WEST BROADWAY STREET	
Section ID: 03OF03B	End Location: WEST MAYES STREET	
Functional Class: R - Residential/Local	Surface Type: O - AC/AC	
Date of Construction: 06/01/2020	No. Lanes: 2	
Cul-de-sac: No	General Code: - -	
Length (ft): 345	Area ID: -	
Width (ft): 37	Funding Source: R - REDEVELOPMENT DISTRICT	
Area (sq. ft.): 12,765	ADT:	
Traffic Index:	Slab Length: 0.00	
Parking Lot Type:	Slab Width: 0.00	# of Slabs: 0
Comments:		

Street Name: SOUTH LINCOLN STREET

Street ID: SLINCN	Begin Location: SOUTH CITY LIMITS	
Section ID: 01OF03A	End Location: 2000' S/O HILLVIEW DRIVE	
Functional Class: R - Residential/Local	Surface Type: A - AC	
Date of Construction: 06/01/2020	No. Lanes: 2	
Cul-de-sac: No	General Code: - -	
Length (ft): 1,371	Area ID: -	
Width (ft): 16	Funding Source: G - GENERAL CIP OVERLAY PROJECT	
Area (sq. ft.): 21,936	ADT:	
Traffic Index:	Slab Length: 0.00	
Parking Lot Type:	Slab Width: 0.00	# of Slabs: 0
Comments:		

Street Name: SOUTH LINCOLN STREET

Street ID: SLINCN	Begin Location: 2000' S/O HILLVIEW DRIVE
Section ID: 01OF03B	End Location: 175' S/O HILLVIEW DRIVE
Functional Class: R - Residential/Local	Surface Type: A - AC
Date of Construction: 06/01/2020	No. Lanes: 2
Cul-de-sac: No	General Code: - -
Length (ft): 1,875	Area ID: -
Width (ft): 30	Funding Source: G - GENERAL CIP OVERLAY PROJECT
Area (sq. ft.): 56,250	ADT:
Traffic Index:	Slab Length: 0.00
Parking Lot Type:	Slab Width: 0.00 # of Slabs: 0
Comments:	

Street Name: SOUTH LINCOLN STREET

Street ID: SLINCN	Begin Location: 175' SOUTH OF HILLVIEW DRIVE
Section ID: 02OF03	End Location: SILVER RIDGE PLACE
Functional Class: C - Collector	Surface Type: O - AC/AC
Date of Construction: 08/01/2002	No. Lanes: 2
Cul-de-sac: No	General Code: - -
Length (ft): 703	Area ID: -
Width (ft): 36	Funding Source: FD - FEDERAL-AID PROJECT
Area (sq. ft.): 25,308	ADT:
Traffic Index:	Slab Length: 0.00
Parking Lot Type:	Slab Width: 0.00 # of Slabs: 0
Comments:	

Street Name: SOUTH LINCOLN STREET

Street ID: SLINCN	Begin Location: SILVER RIDGE PLACE
Section ID: 03OF03	End Location: WEST A STREET
Functional Class: C - Collector	Surface Type: O - AC/AC
Date of Construction: 08/01/2002	No. Lanes: 2
Cul-de-sac: No	General Code: - -
Length (ft): 603	Area ID: -
Width (ft): 36	Funding Source: FD - FEDERAL-AID PROJECT
Area (sq. ft.): 21,708	ADT:
Traffic Index:	Slab Length: 0.00
Parking Lot Type:	Slab Width: 0.00 # of Slabs: 0
Comments:	

Street Name: SOUTH SECOND STREET

Street ID: S2ND	Begin Location: EAST WALNUT STREET
Section ID: 01OF01	End Location: EAST A STREET
Functional Class: R - Residential/Local	Surface Type: A - AC
Date of Construction: 08/01/1981	No. Lanes: 2
Cul-de-sac: No	General Code: - -
Length (ft): 1,074	Area ID: -
Width (ft): 36	Funding Source: R - REDEVELOPMENT DISTRICT
Area (sq. ft.): 38,664	ADT:
Traffic Index:	Slab Length: 0.00
Parking Lot Type:	Slab Width: 0.00 # of Slabs: 0
Comments:	

Street Name: SOUTH THIRD STREET

Street ID: S3RD	Begin Location: SOUTH END
Section ID: 01OF01	End Location: EAST A STREET
Functional Class: R - Residential/Local	Surface Type: A - AC
Date of Construction: 08/01/1981	No. Lanes: 2
Cul-de-sac: No	General Code: - -
Length (ft): 1,101	Area ID: -
Width (ft): 36	Funding Source: R - REDEVELOPMENT DISTRICT
Area (sq. ft.): 39,636	ADT:
Traffic Index:	Slab Length: 0.00
Parking Lot Type:	Slab Width: 0.00 # of Slabs: 0
Comments: YEAR CONST WRONG	

Street Name: SOUTH WASHINGTON STREET

Street ID: SWASH	Begin Location: WEST CHESTNUT STREET
Section ID: 01OF01	End Location: WEST WALNUT STREET
Functional Class: R - Residential/Local	Surface Type: G - GRAVEL
Date of Construction: 01/01/1955	No. Lanes: 2
Cul-de-sac: No	General Code: - -
Length (ft): 300	Area ID: -
Width (ft): 32	Funding Source: R - REDEVELOPMENT DISTRICT
Area (sq. ft.): 9,600	ADT:
Traffic Index:	Slab Length: 0.00
Parking Lot Type:	Slab Width: 0.00 # of Slabs: 0
Comments: GRAVEL	

Street Name: SPRUCE STREET

Street ID: SPRUCE	Begin Location: MAYFAIR DR
Section ID: 005	End Location: 524' S/O MAYFAIR DR
Functional Class: R - Residential/Local	Surface Type: A - AC
Date of Construction: 01/01/1980	No. Lanes: 2
Cul-de-sac: No	General Code: -
Length (ft): 524	Area ID: -
Width (ft): 31	Funding Source: -
Area (sq. ft.): 16,244	ADT:
Traffic Index:	Slab Length: 0.00
Parking Lot Type:	Slab Width: 0.00 # of Slabs: 0
Comments:	

Street Name: SPRUCE STREET

Street ID: SPRUCE	Begin Location: 524' S/O MAYFAIR DR
Section ID: 015	End Location: CAMELIA DR
Functional Class: R - Residential/Local	Surface Type: A - AC
Date of Construction: 01/01/1980	No. Lanes: 2
Cul-de-sac: No	General Code: -
Length (ft): 310	Area ID: -
Width (ft): 31	Funding Source: -
Area (sq. ft.): 9,610	ADT:
Traffic Index:	Slab Length: 0.00
Parking Lot Type:	Slab Width: 0.00 # of Slabs: 0
Comments:	

Street Name: ST OLAF CT

Street ID: STOLCT	Begin Location: SYRACUSE LN	
Section ID: 10	End Location: END	
Functional Class: R - Residential/Local	Surface Type: A - AC	
Date of Construction: 01/01/2016	No. Lanes: 2	
Cul-de-sac: No	General Code: -	
Length (ft): 237	Area ID: -	
Width (ft): 18	Funding Source: -	
Area (sq. ft.): 4,266	ADT:	
Traffic Index:	Slab Length: 0.00	
Parking Lot Type:	Slab Width: 0.00	# of Slabs: 0
Comments:		

Street Name: STAGELEAF ST

Street ID: STAGST	Begin Location: MYRTLE BUSH LN	
Section ID: 01A	End Location: BLOSSOM WY	
Functional Class: R - Residential/Local	Surface Type: A - AC	
Date of Construction: 06/01/2020	No. Lanes: 2	
Cul-de-sac: No	General Code: -	
Length (ft): 385	Area ID: -	
Width (ft): 31	Funding Source: -	
Area (sq. ft.): 11,935	ADT:	
Traffic Index:	Slab Length: 0.00	
Parking Lot Type:	Slab Width: 0.00	# of Slabs: 0
Comments:		

Street Name: STEPHEN STREET

Street ID: STEPHN	Begin Location: WEST B STREET	
Section ID: 01OF01	End Location: WEST C STREET	
Functional Class: R - Residential/Local	Surface Type: A - AC	
Date of Construction: 08/01/1992	No. Lanes: 2	
Cul-de-sac: No	General Code: - -	
Length (ft): 323	Area ID: -	
Width (ft): 23	Funding Source: G - GENERAL CIP OVERLAY PROJECT	
Area (sq. ft.): 7,429	ADT:	
Traffic Index:	Slab Length: 0.00	
Parking Lot Type:	Slab Width: 0.00	# of Slabs: 0
Comments: YEAR CONST WRONG		

Street Name: STERN CT

Street ID: STERNCT	Begin Location: STERN DR	
Section ID: 010	End Location: END CDS	
Functional Class: R - Residential/Local	Surface Type: A - AC	
Date of Construction: 01/01/1996	No. Lanes: 2	
Cul-de-sac: No	General Code: -	
Length (ft): 280	Area ID: -	
Width (ft): 32	Funding Source: -	
Area (sq. ft.): 8,960	ADT:	
Traffic Index:	Slab Length: 0.00	
Parking Lot Type:	Slab Width: 0.00	# of Slabs: 0
Comments:		

Street Name: STERN DR

Street ID: STERNDR	Begin Location: SCHOONER RIDGE DR
Section ID: 010	End Location: STERN CT
Functional Class: R - Residential/Local	Surface Type: A - AC
Date of Construction: 01/01/1996	No. Lanes: 2
Cul-de-sac: No	General Code: -
Length (ft): 902	Area ID: -
Width (ft): 32	Funding Source: -
Area (sq. ft.): 28,864	ADT:
Traffic Index:	Slab Length: 0.00
Parking Lot Type:	Slab Width: 0.00 # of Slabs: 0
Comments:	

Street Name: STONECROP LANE

Street ID: STONLN	Begin Location: GOLDEN VIOLET WY
Section ID: 01	End Location: JOHNNY TUCK LN
Functional Class: R - Residential/Local	Surface Type: A - AC
Date of Construction: 06/01/2020	No. Lanes: 2
Cul-de-sac: No	General Code: -
Length (ft): 936	Area ID: -
Width (ft): 31	Funding Source: -
Area (sq. ft.): 29,016	ADT:
Traffic Index:	Slab Length: 0.00
Parking Lot Type:	Slab Width: 0.00 # of Slabs: 0
Comments:	

Street Name: STRATFORD AVENUE

Street ID: STRTFD	Begin Location: PITT SCHOOL ROAD
Section ID: 01OF05	End Location: NORTH LINCOLN STREET
Functional Class: C - Collector	Surface Type: O - AC/AC
Date of Construction: 08/04/2010	No. Lanes: 5
Cul-de-sac: No	General Code: - -
Length (ft): 733	Area ID: -
Width (ft): 58	Funding Source: FD - FEDERAL-AID PROJECT
Area (sq. ft.): 42,514	ADT:
Traffic Index:	Slab Length: 0.00
Parking Lot Type:	Slab Width: 0.00 # of Slabs: 0
Comments: INCLUDES NORTH LINCOLN STREET INTERSECTION	

Street Name: STRATFORD AVENUE

Street ID: STRTFD	Begin Location: NORTH ALMOND STREET
Section ID: 03OF05	End Location: AFTON WAY
Functional Class: C - Collector	Surface Type: O - AC/AC
Date of Construction: 08/01/1998	No. Lanes: 2
Cul-de-sac: No	General Code: - -
Length (ft): 870	Area ID: -
Width (ft): 36	Funding Source: FD - FEDERAL-AID PROJECT
Area (sq. ft.): 31,320	ADT:
Traffic Index:	Slab Length: 0.00
Parking Lot Type:	Slab Width: 0.00 # of Slabs: 0
Comments:	

Street Name: STRATFORD AVENUE

Street ID: STRTFD	Begin Location: AFTON WAY
Section ID: 04OF05	End Location: NEWGATE WAY
Functional Class: C - Collector	Surface Type: O - AC/AC
Date of Construction: 12/01/2006	No. Lanes: 2
Cul-de-sac: No	General Code: - -
Length (ft): 707	Area ID: -
Width (ft): 36	Funding Source: FD - FEDERAL-AID PROJECT
Area (sq. ft.): 25,452	ADT:
Traffic Index:	Slab Length: 0.00
Parking Lot Type:	Slab Width: 0.00 # of Slabs: 0
Comments:	

Street Name: STRATFORD AVENUE

Street ID: STRTFD	Begin Location: NEWGATE WAY
Section ID: 05OF05	End Location: NORTH FIRST STREET
Functional Class: C - Collector	Surface Type: O - AC/AC
Date of Construction: 12/01/2006	No. Lanes: 2
Cul-de-sac: No	General Code: - -
Length (ft): 565	Area ID: -
Width (ft): 39	Funding Source: FD - FEDERAL-AID PROJECT
Area (sq. ft.): 22,035	ADT:
Traffic Index:	Slab Length: 0.00
Parking Lot Type:	Slab Width: 0.00 # of Slabs: 0
Comments:	

Street Name: STRATFORD AVENUE

Street ID: STRTFD	Begin Location: NORTH ALMOND ST
Section ID: 2AOF05	End Location: WEYAND WAY
Functional Class: C - Collector	Surface Type: A - AC
Date of Construction: 08/01/1998	No. Lanes: 2
Cul-de-sac: No	General Code: - -
Length (ft): 2,023	Area ID: -
Width (ft): 39	Funding Source: FD - FEDERAL-AID PROJECT
Area (sq. ft.): 78,897	ADT:
Traffic Index:	Slab Length: 0.00
Parking Lot Type:	Slab Width: 0.00 # of Slabs: 0
Comments:	

Street Name: STRATFORD AVENUE

Street ID: STRTFD	Begin Location: WEYAND WAY
Section ID: 2BOF05	End Location: NORTH LINCOLN ST
Functional Class: C - Collector	Surface Type: O - AC/AC
Date of Construction: 01/01/2011	No. Lanes: 2
Cul-de-sac: No	General Code: - -
Length (ft): 516	Area ID: -
Width (ft): 39	Funding Source: FD - FEDERAL-AID PROJECT
Area (sq. ft.): 20,124	ADT:
Traffic Index:	Slab Length: 0.00
Parking Lot Type:	Slab Width: 0.00 # of Slabs: 0
Comments:	

Street Name: SUNFLOWER WAY

Street ID: SUNFWY	Begin Location: S. LINCOLN RD
Section ID: 10	End Location: SONGBIRD WAY
Functional Class: R - Residential/Local	Surface Type: A - AC
Date of Construction: 06/01/2020	No. Lanes: 2
Cul-de-sac: No	General Code: -
Length (ft): 2,700	Area ID: -
Width (ft): 34	Funding Source: -
Area (sq. ft.): 91,800	ADT:
Traffic Index:	Slab Length: 0.00
Parking Lot Type:	Slab Width: 0.00 # of Slabs: 0
Comments:	

Street Name: SUNFLOWER WAY

Street ID: SUNFWY	Begin Location: SONGBIRD WY
Section ID: 20	End Location: EVANS RD
Functional Class: R - Residential/Local	Surface Type: A - AC
Date of Construction: 01/01/1980	No. Lanes: 2
Cul-de-sac: No	General Code: -
Length (ft): 970	Area ID: -
Width (ft): 40	Funding Source: -
Area (sq. ft.): 38,800	ADT:
Traffic Index:	Slab Length: 0.00
Parking Lot Type:	Slab Width: 0.00 # of Slabs: 0
Comments:	

Street Name: SUNSET COURT

Street ID: SUNSCT	Begin Location: GOLDEN VIOLET WY
Section ID: 01	End Location: END
Functional Class: R - Residential/Local	Surface Type: A - AC
Date of Construction: 06/01/2020	No. Lanes: 2
Cul-de-sac: No	General Code: -
Length (ft): 240	Area ID: -
Width (ft): 31	Funding Source: -
Area (sq. ft.): 7,440	ADT:
Traffic Index:	Slab Length: 0.00
Parking Lot Type:	Slab Width: 0.00 # of Slabs: 0
Comments:	

Street Name: SUNSET DRIVE

Street ID: SUNSET	Begin Location: S LINCOLN STREET
Section ID: 010	End Location: S ALMOND STREET
Functional Class: R - Residential/Local	Surface Type: A - AC
Date of Construction: 01/01/1980	No. Lanes: 2
Cul-de-sac: No	General Code: -
Length (ft): 1,270	Area ID: -
Width (ft): 32	Funding Source: -
Area (sq. ft.): 40,640	ADT:
Traffic Index:	Slab Length: 0.00
Parking Lot Type:	Slab Width: 0.00 # of Slabs: 0
Comments:	

Street Name: SUNSTAR DRIVE

Street ID: SUNSDR	Begin Location: BLOSSOM WAY
Section ID: 01	End Location: FIELDING WY
Functional Class: R - Residential/Local	Surface Type: A - AC
Date of Construction: 06/01/2020	No. Lanes: 2
Cul-de-sac: No	General Code: -
Length (ft): 396	Area ID: -
Width (ft): 31	Funding Source: -
Area (sq. ft.): 12,276	ADT:
Traffic Index:	Slab Length: 0.00
Parking Lot Type:	Slab Width: 0.00 # of Slabs: 0
Comments:	

Street Name: SWARTHMORE CT

Street ID: SWARCT	Begin Location: SYRACUSE LN
Section ID: 10	End Location: END
Functional Class: R - Residential/Local	Surface Type: A - AC
Date of Construction: 01/01/2016	No. Lanes: 2
Cul-de-sac: No	General Code: -
Length (ft): 228	Area ID: -
Width (ft): 18	Funding Source: -
Area (sq. ft.): 4,104	ADT:
Traffic Index:	Slab Length: 0.00
Parking Lot Type:	Slab Width: 0.00 # of Slabs: 0
Comments:	

Street Name: SWORD CT

Street ID: SWORDCT	Begin Location: FOLSOM FAIR CIRCLE
Section ID: 010	End Location: ENDF
Functional Class: R - Residential/Local	Surface Type: A - AC
Date of Construction: 01/01/2019	No. Lanes: 2
Cul-de-sac: No	General Code: -
Length (ft): 462	Area ID: -
Width (ft): 32	Funding Source: -
Area (sq. ft.): 14,784	ADT:
Traffic Index:	Slab Length: 0.00
Parking Lot Type:	Slab Width: 0.00 # of Slabs: 0
Comments:	

Street Name: SYCAMORE DRIVE

Street ID: SYCAMO	Begin Location: HILLVIEW DRIVE
Section ID: 010	End Location: NORTH END
Functional Class: R - Residential/Local	Surface Type: A - AC
Date of Construction: 01/01/1980	No. Lanes: 2
Cul-de-sac: No	General Code: -
Length (ft): 678	Area ID: -
Width (ft): 32	Funding Source: -
Area (sq. ft.): 21,696	ADT:
Traffic Index:	Slab Length: 0.00
Parking Lot Type:	Slab Width: 0.00 # of Slabs: 0
Comments:	

Street Name: SYRACUSE LN

Street ID: SYRACULN	Begin Location: COLUMBIA DR
Section ID: 010	End Location: AMHURST AVE
Functional Class: R - Residential/Local	Surface Type: A - AC
Date of Construction: 06/01/2014	No. Lanes: 2
Cul-de-sac: No	General Code: -
Length (ft): 2,517	Area ID: -
Width (ft): 32	Funding Source: -
Area (sq. ft.): 80,544	ADT:
Traffic Index:	Slab Length: 0.00
Parking Lot Type:	Slab Width: 0.00 # of Slabs: 0
Comments:	

Street Name: TAYLOR LANE

Street ID: TAYLOR	Begin Location: FOSTER LANE
Section ID: 010	End Location: SANBORN LANE
Functional Class: R - Residential/Local	Surface Type: A - AC
Date of Construction: 01/01/1980	No. Lanes: 2
Cul-de-sac: No	General Code: -
Length (ft): 230	Area ID: -
Width (ft): 31	Funding Source: -
Area (sq. ft.): 7,130	ADT:
Traffic Index:	Slab Length: 0.00
Parking Lot Type:	Slab Width: 0.00 # of Slabs: 0
Comments:	

Street Name: TIPTON COURT

Street ID: TIPTON	Begin Location: FOLSOM FAIR CIR
Section ID: 010	End Location: CULDESAC
Functional Class: R - Residential/Local	Surface Type: A - AC
Date of Construction: 01/01/1980	No. Lanes: 2
Cul-de-sac: No	General Code: -
Length (ft): 206	Area ID: -
Width (ft): 30	Funding Source: -
Area (sq. ft.): 6,180	ADT:
Traffic Index:	Slab Length: 0.00
Parking Lot Type:	Slab Width: 0.00 # of Slabs: 0
Comments:	

Street Name: TOOHEY COURT

Street ID: TOOHEY	Begin Location: BELDEN DRIVE
Section ID: 010	End Location: END
Functional Class: R - Residential/Local	Surface Type: A - AC
Date of Construction: 01/01/1980	No. Lanes: 2
Cul-de-sac: No	General Code: -
Length (ft): 154	Area ID: -
Width (ft): 30	Funding Source: -
Area (sq. ft.): 4,620	ADT:
Traffic Index:	Slab Length: 0.00
Parking Lot Type:	Slab Width: 0.00 # of Slabs: 0
Comments:	

Street Name: TRINITY COURT

Street ID: TRINITY	Begin Location: W F STREET
Section ID: 010	End Location: CULDESAC
Functional Class: R - Residential/Local	Surface Type: A - AC
Date of Construction: 01/01/1980	No. Lanes: 2
Cul-de-sac: No	General Code: -
Length (ft): 531	Area ID: -
Width (ft): 30	Funding Source: -
Area (sq. ft.): 15,930	ADT:
Traffic Index:	Slab Length: 0.00
Parking Lot Type:	Slab Width: 0.00 # of Slabs: 0
Comments:	

Street Name: TUFTS LANE

Street ID: TUFTLN	Begin Location: PRINCETON WY
Section ID: 010	End Location: COLUMBIA DR
Functional Class: R - Residential/Local	Surface Type: A - AC
Date of Construction: 07/16/2021	No. Lanes: 2
Cul-de-sac: No	General Code: -
Length (ft): 708	Area ID: -
Width (ft): 32	Funding Source: -
Area (sq. ft.): 22,656	ADT:
Traffic Index:	Slab Length: 0.00
Parking Lot Type:	Slab Width: 0.00 # of Slabs: 0
Comments:	

Street Name: TULANE CT

Street ID: TULACT	Begin Location: SYRACUSE LN
Section ID: 10	End Location: END
Functional Class: R - Residential/Local	Surface Type: A - AC
Date of Construction: 01/01/2016	No. Lanes: 2
Cul-de-sac: No	General Code: -
Length (ft): 233	Area ID: -
Width (ft): 18	Funding Source: -
Area (sq. ft.): 4,194	ADT:
Traffic Index:	Slab Length: 0.00
Parking Lot Type:	Slab Width: 0.00 # of Slabs: 0
Comments:	

Street Name: TUSKEEGEE COURT

Street ID: TUSKEGEECT	Begin Location: FOLSOM FAIR CIR
Section ID: 010	End Location: END
Functional Class: R - Residential/Local	Surface Type: A - AC
Date of Construction: 01/01/2019	No. Lanes: 2
Cul-de-sac: No	General Code: -
Length (ft): 332	Area ID: -
Width (ft): 30	Funding Source: -
Area (sq. ft.): 9,960	ADT:
Traffic Index:	Slab Length: 0.00
Parking Lot Type:	Slab Width: 0.00 # of Slabs: 0
Comments:	

Street Name: UTAH CT

Street ID: UTAHCT	Begin Location: FOLSOM FAIR CIR	
Section ID: 010	End Location: END	
Functional Class: R - Residential/Local	Surface Type: A - AC	
Date of Construction: 01/01/2019	No. Lanes: 2	
Cul-de-sac: No	General Code: -	
Length (ft): 365	Area ID: -	
Width (ft): 30	Funding Source: -	
Area (sq. ft.): 10,950	ADT:	
Traffic Index:	Slab Length: 0.00	
Parking Lot Type:	Slab Width: 0.00	# of Slabs: 0
Comments:		

Street Name: VALLEY GLEN DRIVE

Street ID: VGDR	Begin Location: SOUTH FIRST ST	
Section ID: 01OF01A	End Location: DUNCAN ST (EAST)	
Functional Class: C - Collector	Surface Type: A - AC	
Date of Construction: 01/01/2003	No. Lanes: 2	
Cul-de-sac: No	General Code: N - New Streets (Added 2004)	
Length (ft): 1,460	Area ID: -	
Width (ft): 46	Funding Source: -	
Area (sq. ft.): 67,160	ADT:	
Traffic Index:	Slab Length: 0.00	
Parking Lot Type:	Slab Width: 0.00	# of Slabs: 0
Comments: WIDTH VARIES		

Street Name: VALLEY GLEN DRIVE

Street ID: VGDR	Begin Location: DUNCAN ST (EAST)	
Section ID: 01OF01B	End Location: PARKWAY BLVS	
Functional Class: C - Collector	Surface Type: A - AC	
Date of Construction: 01/01/2003	No. Lanes: 2	
Cul-de-sac: No	General Code: N - New Streets (Added 2004)	
Length (ft): 2,258	Area ID: -	
Width (ft): 44	Funding Source: -	
Area (sq. ft.): 99,352	ADT:	
Traffic Index:	Slab Length: 0.00	
Parking Lot Type:	Slab Width: 0.00	# of Slabs: 0
Comments: WIDTH VARIES		

Street Name: VANDERBILT DRIVE

Street ID: VANDDR	Begin Location: COLUMBIA DR	
Section ID: 010	End Location: PRINCETON WY	
Functional Class: R - Residential/Local	Surface Type: A - AC	
Date of Construction: 07/16/2021	No. Lanes: 2	
Cul-de-sac: No	General Code: -	
Length (ft): 578	Area ID: -	
Width (ft): 32	Funding Source: -	
Area (sq. ft.): 18,496	ADT:	
Traffic Index:	Slab Length: 0.00	
Parking Lot Type:	Slab Width: 0.00	# of Slabs: 0
Comments:		

Street Name: VANDERBILT DRIVE

Street ID: VANDDR	Begin Location: PRINCETON WY
Section ID: 020	End Location: AMHURST AV
Functional Class: R - Residential/Local	Surface Type: A - AC
Date of Construction: 07/16/2021	No. Lanes: 2
Cul-de-sac: No	General Code: -
Length (ft): 524	Area ID: -
Width (ft): 32	Funding Source: -
Area (sq. ft.): 16,768	ADT:
Traffic Index:	Slab Length: 0.00
Parking Lot Type:	Slab Width: 0.00 # of Slabs: 0
Comments:	

Street Name: VAUGHN ROAD

Street ID: VAUGHN	Begin Location: NORTH FIRST STREET
Section ID: 01OF01	End Location: EAST CITY LIMITS (UPRR)
Functional Class: A - Arterial	Surface Type: A - AC
Date of Construction: 01/01/1997	No. Lanes: 2
Cul-de-sac: No	General Code: - -
Length (ft): 4,646	Area ID: -
Width (ft): 34	Funding Source: FD - FEDERAL-AID PROJECT
Area (sq. ft.): 157,964	ADT:
Traffic Index:	Slab Length: 0.00
Parking Lot Type:	Slab Width: 0.00 # of Slabs: 0
Comments:	

Street Name: VAZQUEZ COURT

Street ID: VAZQUEZ	Begin Location: LA ESPERANZA DRIVE
Section ID: 010	End Location: CULDESAC
Functional Class: R - Residential/Local	Surface Type: A - AC
Date of Construction: 01/01/1980	No. Lanes: 2
Cul-de-sac: No	General Code: -
Length (ft): 142	Area ID: -
Width (ft): 32	Funding Source: -
Area (sq. ft.): 4,544	ADT:
Traffic Index:	Slab Length: 0.00
Parking Lot Type:	Slab Width: 0.00 # of Slabs: 0
Comments:	

Street Name: VENTURA COURT

Street ID: VENTUR	Begin Location: REHRMANN DR
Section ID: 01OF03	End Location: CULDESAC
Functional Class: R - Residential/Local	Surface Type: A - AC
Date of Construction: 07/01/2002	No. Lanes: 2
Cul-de-sac: Yes	General Code: N - New Streets (Added 2004)
Length (ft): 262	Area ID: -
Width (ft): 32	Funding Source: -
Area (sq. ft.): 8,384	ADT:
Traffic Index:	Slab Length: 0.00
Parking Lot Type:	Slab Width: 0.00 # of Slabs: 0
Comments:	

Street Name: VICTORIA COURT

Street ID: VICTORCT	Begin Location: VICTORIA DR
Section ID: 010	End Location: END CDS
Functional Class: R - Residential/Local	Surface Type: A - AC
Date of Construction: 01/01/2000	No. Lanes: 2
Cul-de-sac: No	General Code: -
Length (ft): 296	Area ID: -
Width (ft): 32	Funding Source: -
Area (sq. ft.): 9,472	ADT:
Traffic Index:	Slab Length: 0.00
Parking Lot Type:	Slab Width: 0.00 # of Slabs: 0
Comments:	

Street Name: VICTORIA DR

Street ID: VICTORDR	Begin Location: VICTORIA CT
Section ID: 010	End Location: ORCHARD DR
Functional Class: R - Residential/Local	Surface Type: A - AC
Date of Construction: 01/01/2000	No. Lanes: 2
Cul-de-sac: No	General Code: -
Length (ft): 524	Area ID: -
Width (ft): 32	Funding Source: -
Area (sq. ft.): 16,768	ADT:
Traffic Index:	Slab Length: 0.00
Parking Lot Type:	Slab Width: 0.00 # of Slabs: 0
Comments:	

Street Name: WAKE FOREST CT

Street ID: WAKECT	Begin Location: SYRACUSE LN
Section ID: 10	End Location: END
Functional Class: R - Residential/Local	Surface Type: A - AC
Date of Construction: 01/01/2016	No. Lanes: 2
Cul-de-sac: No	General Code: -
Length (ft): 231	Area ID: -
Width (ft): 18	Funding Source: -
Area (sq. ft.): 4,158	ADT:
Traffic Index:	Slab Length: 0.00
Parking Lot Type:	Slab Width: 0.00 # of Slabs: 0
Comments:	

Street Name: WALNUT PARK AVENUE

Street ID: WLNTPK	Begin Location: NORTH FIFTH STREET
Section ID: 01OF01	End Location: DOYLE LANE
Functional Class: R - Residential/Local	Surface Type: A - AC
Date of Construction: 01/01/1973	No. Lanes: 2
Cul-de-sac: No	General Code: - -
Length (ft): 1,239	Area ID: -
Width (ft): 36	Funding Source: R - REDEVELOPMENT DISTRICT
Area (sq. ft.): 44,604	ADT:
Traffic Index:	Slab Length: 0.00
Parking Lot Type:	Slab Width: 0.00 # of Slabs: 0
Comments:	

Street Name: WALTON COURT

Street ID: WALTONC	Begin Location: KINGSTON DRIVE	
Section ID: 010	End Location: CULDESAC	
Functional Class: R - Residential/Local	Surface Type: A - AC	
Date of Construction: 01/01/1980	No. Lanes: 2	
Cul-de-sac: No	General Code: -	
Length (ft): 224	Area ID: -	
Width (ft): 31	Funding Source: -	
Area (sq. ft.): 6,944	ADT:	
Traffic Index:	Slab Length: 0.00	
Parking Lot Type:	Slab Width: 0.00	# of Slabs: 0
Comments:		

Street Name: WATSON RANCH WAY

Street ID: WATSRW	Begin Location: PITT SCHOOL RD	
Section ID: 005	End Location: N LINCOLN	
Functional Class: R - Residential/Local	Surface Type: A - AC	
Date of Construction: 01/01/1980	No. Lanes: 2	
Cul-de-sac: No	General Code: -	
Length (ft): 804	Area ID: -	
Width (ft): 32	Funding Source: -	
Area (sq. ft.): 25,728	ADT:	
Traffic Index:	Slab Length: 0.00	
Parking Lot Type:	Slab Width: 0.00	# of Slabs: 0
Comments:		

Street Name: WATSON RANCH WAY

Street ID: WATSRW	Begin Location: N LINCOLN	
Section ID: 015	End Location: WEYLAND WAY	
Functional Class: R - Residential/Local	Surface Type: A - AC	
Date of Construction: 01/01/1980	No. Lanes: 2	
Cul-de-sac: No	General Code: -	
Length (ft): 618	Area ID: -	
Width (ft): 32	Funding Source: -	
Area (sq. ft.): 19,776	ADT:	
Traffic Index:	Slab Length: 0.00	
Parking Lot Type:	Slab Width: 0.00	# of Slabs: 0
Comments:		

Street Name: WESLEYAN CT

Street ID: WESLCT	Begin Location: SYRACUSE LN	
Section ID: 10	End Location: END	
Functional Class: R - Residential/Local	Surface Type: A - AC	
Date of Construction: 01/01/2016	No. Lanes: 2	
Cul-de-sac: No	General Code: -	
Length (ft): 230	Area ID: -	
Width (ft): 18	Funding Source: -	
Area (sq. ft.): 4,140	ADT:	
Traffic Index:	Slab Length: 0.00	
Parking Lot Type:	Slab Width: 0.00	# of Slabs: 0
Comments:		

Street Name: WEST A STREET

Street ID: WESTA	Begin Location: WEST CITY LIMITS
Section ID: 01OF05A	End Location: GATEWAY ROAD
Functional Class: A - Arterial	Surface Type: O - AC/AC
Date of Construction: 05/20/2016	No. Lanes: 2
Cul-de-sac: No	General Code: - -
Length (ft): 364	Area ID: -
Width (ft): 31	Funding Source: FD - FEDERAL-AID PROJECT
Area (sq. ft.): 11,284	ADT:
Traffic Index:	Slab Length: 0.00
Parking Lot Type:	Slab Width: 0.00 # of Slabs: 0
Comments:	

Street Name: WEST A STREET

Street ID: WESTA	Begin Location: GATEWAY ROAD
Section ID: 01OF05B	End Location: EVANS ROAD
Functional Class: A - Arterial	Surface Type: O - AC/AC
Date of Construction: 05/20/2016	No. Lanes: 2
Cul-de-sac: No	General Code: - -
Length (ft): 1,320	Area ID: -
Width (ft): 68	Funding Source: FD - FEDERAL-AID PROJECT
Area (sq. ft.): 89,760	ADT:
Traffic Index:	Slab Length: 0.00
Parking Lot Type:	Slab Width: 0.00 # of Slabs: 0
Comments:	

Street Name: WEST A STREET

Street ID: WESTA	Begin Location: EVANS ROAD
Section ID: 01OF05C	End Location: PITT SCHOOL ROAD
Functional Class: A - Arterial	Surface Type: O - AC/AC
Date of Construction: 05/20/2016	No. Lanes: 2
Cul-de-sac: No	General Code: - -
Length (ft): 2,670	Area ID: -
Width (ft): 48	Funding Source: FD - FEDERAL-AID PROJECT
Area (sq. ft.): 128,160	ADT:
Traffic Index:	Slab Length: 0.00
Parking Lot Type:	Slab Width: 0.00 # of Slabs: 0
Comments:	

Street Name: WEST A STREET

Street ID: WESTA	Begin Location: PITT SCHOOL ROAD
Section ID: 02OF05	End Location: NORTH LINCOLN STREET
Functional Class: A - Arterial	Surface Type: A - AC
Date of Construction: 08/01/1991	No. Lanes: 2
Cul-de-sac: No	General Code: - -
Length (ft): 1,320	Area ID: -
Width (ft): 48	Funding Source: FD - FEDERAL-AID PROJECT
Area (sq. ft.): 63,360	ADT:
Traffic Index:	Slab Length: 0.00
Parking Lot Type:	Slab Width: 0.00 # of Slabs: 0
Comments: INCLUDES NORTH LINCOLN STREET INTERSECTION; WIDTH VARIES	

Street Name: WEST A STREET

Street ID: WESTA	Begin Location: NORTH LINCOLN STREET
Section ID: 03OF05	End Location: NORTH WASHINGTON STREET
Functional Class: A - Arterial	Surface Type: O - AC/AC
Date of Construction: 09/01/2000	No. Lanes: 2
Cul-de-sac: No	General Code: - -
Length (ft): 2,516	Area ID: -
Width (ft): 36	Funding Source: FD - FEDERAL-AID PROJECT
Area (sq. ft.): 90,576	ADT:
Traffic Index:	Slab Length: 0.00
Parking Lot Type:	Slab Width: 0.00 # of Slabs: 0
Comments: INCLUDES NORTH WASHINGTON STREET INTERSECTION	

Street Name: WEST A STREET

Street ID: WESTA	Begin Location: NORTH WASHINGTON STREET
Section ID: 04OF05	End Location: UPRR TRACKS
Functional Class: A - Arterial	Surface Type: O - AC/AC
Date of Construction: 09/01/2000	No. Lanes: 2
Cul-de-sac: No	General Code: - -
Length (ft): 749	Area ID: -
Width (ft): 46	Funding Source: FD - FEDERAL-AID PROJECT
Area (sq. ft.): 34,454	ADT:
Traffic Index:	Slab Length: 0.00
Parking Lot Type:	Slab Width: 0.00 # of Slabs: 0
Comments:	

Street Name: WEST A STREET

Street ID: WESTA	Begin Location: UPRR TRACKS
Section ID: 05OF05	End Location: NORTH FIRST STREET
Functional Class: A - Arterial	Surface Type: O - AC/AC
Date of Construction: 09/01/2000	No. Lanes: 2
Cul-de-sac: No	General Code: - -
Length (ft): 634	Area ID: -
Width (ft): 36	Funding Source: FD - FEDERAL-AID PROJECT
Area (sq. ft.): 22,824	ADT:
Traffic Index:	Slab Length: 0.00
Parking Lot Type:	Slab Width: 0.00 # of Slabs: 0
Comments:	

Street Name: WEST B STREET

Street ID: WESTB	Begin Location: NORTH LINCOLN STREET
Section ID: 01OF04A	End Location: NORTH ALMOND STREET
Functional Class: R - Residential/Local	Surface Type: O - AC/AC
Date of Construction: 06/01/2006	No. Lanes: 2
Cul-de-sac: No	General Code: - -
Length (ft): 1,290	Area ID: -
Width (ft): 36	Funding Source: R - REDEVELOPMENT DISTRICT
Area (sq. ft.): 46,440	ADT:
Traffic Index:	Slab Length: 0.00
Parking Lot Type:	Slab Width: 0.00 # of Slabs: 0
Comments: YEAR CONST WRONG	

Street Name: WEST B STREET

Street ID: WESTB	Begin Location: NORTH ALMOND STREET	
Section ID: 01OF04B	End Location: NORTH WASHINGTON STREET	
Functional Class: R - Residential/Local	Surface Type: O - AC/AC	
Date of Construction: 06/01/2006	No. Lanes: 2	
Cul-de-sac: No	General Code: - -	
Length (ft): 1,271	Area ID: -	
Width (ft): 36	Funding Source: R - REDEVELOPMENT DISTRICT	
Area (sq. ft.): 45,756	ADT:	
Traffic Index:	Slab Length: 0.00	
Parking Lot Type:	Slab Width: 0.00	# of Slabs: 0
Comments: YEAR CONST WRONG		

Street Name: WEST B STREET

Street ID: WESTB	Begin Location: NORTH WASHINGTON STREET	
Section ID: 02OF04	End Location: NORTH ADAMS STREET	
Functional Class: R - Residential/Local	Surface Type: O - AC/AC	
Date of Construction: 06/01/2006	No. Lanes: 2	
Cul-de-sac: No	General Code: - -	
Length (ft): 321	Area ID: -	
Width (ft): 36	Funding Source: R - REDEVELOPMENT DISTRICT	
Area (sq. ft.): 11,556	ADT:	
Traffic Index:	Slab Length: 0.00	
Parking Lot Type:	Slab Width: 0.00	# of Slabs: 0
Comments: YEAR CONST WRONG		

Street Name: WEST B STREET

Street ID: WESTB	Begin Location: NORTH ADAMS STREET	
Section ID: 03OF04	End Location: NORTH JEFFERSON STREET	
Functional Class: R - Residential/Local	Surface Type: O - AC/AC	
Date of Construction: 06/01/2006	No. Lanes: 2	
Cul-de-sac: No	General Code: - -	
Length (ft): 365	Area ID: -	
Width (ft): 36	Funding Source: R - REDEVELOPMENT DISTRICT	
Area (sq. ft.): 13,140	ADT:	
Traffic Index:	Slab Length: 0.00	
Parking Lot Type:	Slab Width: 0.00	# of Slabs: 0
Comments: YEAR CONST WRONG		

Street Name: WEST B STREET

Street ID: WESTB	Begin Location: NORTH JACKSON STREET	
Section ID: 04OF04	End Location: NORTH FIRST STREET	
Functional Class: R - Residential/Local	Surface Type: O - AC/AC	
Date of Construction: 06/01/2006	No. Lanes: 2	
Cul-de-sac: No	General Code: - -	
Length (ft): 311	Area ID: -	
Width (ft): 36	Funding Source: R - REDEVELOPMENT DISTRICT	
Area (sq. ft.): 11,196	ADT:	
Traffic Index:	Slab Length: 0.00	
Parking Lot Type:	Slab Width: 0.00	# of Slabs: 0
Comments:		

Street Name: WEST BROADWAY STREET

Street ID: WBRDWY	Begin Location: WEST END/ SOUTH ADAMS STREET	
Section ID: 01OF02	End Location: SOUTH JACKSON STREET	
Functional Class: R - Residential/Local	Surface Type: A - AC	
Date of Construction: 08/01/1998	No. Lanes: 2	
Cul-de-sac: No	General Code: - -	
Length (ft): 752	Area ID: -	
Width (ft): 36	Funding Source: R - REDEVELOPMENT DISTRICT	
Area (sq. ft.): 27,072	ADT:	
Traffic Index:	Slab Length: 0.00	
Parking Lot Type:	Slab Width: 0.00	# of Slabs: 0
Comments:		

Street Name: WEST BROADWAY STREET

Street ID: WBRDWY	Begin Location: SOUTH JACKSON STREET	
Section ID: 02OF02	End Location: NORTH FIRST STREET	
Functional Class: R - Residential/Local	Surface Type: A - AC	
Date of Construction: 08/01/1993	No. Lanes: 2	
Cul-de-sac: No	General Code: - -	
Length (ft): 328	Area ID: -	
Width (ft): 32	Funding Source: R - REDEVELOPMENT DISTRICT	
Area (sq. ft.): 10,496	ADT:	
Traffic Index:	Slab Length: 0.00	
Parking Lot Type:	Slab Width: 0.00	# of Slabs: 0
Comments:		

Street Name: WEST C STREET

Street ID: WESTC	Begin Location: NORTH ALMOND STREET	
Section ID: 01OF03	End Location: NORTH WASHINGTON STREET	
Functional Class: R - Residential/Local	Surface Type: O - AC/AC	
Date of Construction: 06/01/2006	No. Lanes: 2	
Cul-de-sac: No	General Code: - -	
Length (ft): 1,213	Area ID: -	
Width (ft): 36	Funding Source: R - REDEVELOPMENT DISTRICT	
Area (sq. ft.): 43,668	ADT:	
Traffic Index:	Slab Length: 0.00	
Parking Lot Type:	Slab Width: 0.00	# of Slabs: 0
Comments: YEAR CONST WRONG		

Street Name: WEST C STREET

Street ID: WESTC	Begin Location: NORTH WASHINGTON STREET	
Section ID: 02OF03	End Location: NORTH ADAMS STREET	
Functional Class: R - Residential/Local	Surface Type: O - AC/AC	
Date of Construction: 06/01/2006	No. Lanes: 2	
Cul-de-sac: No	General Code: - -	
Length (ft): 315	Area ID: -	
Width (ft): 32	Funding Source: R - REDEVELOPMENT DISTRICT	
Area (sq. ft.): 10,080	ADT:	
Traffic Index:	Slab Length: 0.00	
Parking Lot Type:	Slab Width: 0.00	# of Slabs: 0
Comments: YEAR CONST WRONG		

Street Name: WEST C STREET

Street ID: WESTC	Begin Location: NORTH ADAMS STREET
Section ID: 03OF03	End Location: NORTH JEFFERSON STREET
Functional Class: R - Residential/Local	Surface Type: O - AC/AC
Date of Construction: 06/01/2006	No. Lanes: 2
Cul-de-sac: No	General Code: - -
Length (ft): 320	Area ID: -
Width (ft): 36	Funding Source: R - REDEVELOPMENT DISTRICT
Area (sq. ft.): 11,520	ADT:
Traffic Index:	Slab Length: 0.00
Parking Lot Type:	Slab Width: 0.00 # of Slabs: 0
Comments: YEAR CONST WRONG	

Street Name: WEST CHERRY STREET

Street ID: WCHERRY	Begin Location: SOUTH JEFFERSON STREET
Section ID: 03OF03	End Location: GOLD STREET
Functional Class: R - Residential/Local	Surface Type: A - AC
Date of Construction: 04/01/2014	No. Lanes: 2
Cul-de-sac: No	General Code: -
Length (ft): 600	Area ID: -
Width (ft): 46	Funding Source: -
Area (sq. ft.): 27,600	ADT:
Traffic Index:	Slab Length: 0.00
Parking Lot Type:	Slab Width: 0.00 # of Slabs: 0
Comments: VERIFY AREA CALC	

Street Name: WEST CHERRY STREET

Street ID: WCHERRY	Begin Location: GOLD ST
Section ID: 04OF03	End Location: FOLSOM FAIR CIR
Functional Class: R - Residential/Local	Surface Type: A - AC
Date of Construction: 04/01/2014	No. Lanes: 2
Cul-de-sac: No	General Code: -
Length (ft): 960	Area ID: -
Width (ft): 46	Funding Source: -
Area (sq. ft.): 44,160	ADT:
Traffic Index:	Slab Length: 0.00
Parking Lot Type:	Slab Width: 0.00 # of Slabs: 0
Comments: COURTS OFF FROM WEST CHERRY	

Street Name: WEST CHERRY STREET

Street ID: WCHERRY	Begin Location: 160' W.OF SOUTH JACKSON STREET
Section ID: 01OF03	End Location: SOUTH FIRST STREET
Functional Class: R - Residential/Local	Surface Type: A - AC
Date of Construction: 01/01/2014	No. Lanes: 2
Cul-de-sac: No	General Code: - -
Length (ft): 516	Area ID: -
Width (ft): 36	Funding Source: R - REDEVELOPMENT DISTRICT
Area (sq. ft.): 18,576	ADT:
Traffic Index:	Slab Length: 0.00
Parking Lot Type:	Slab Width: 0.00 # of Slabs: 0
Comments:	

Street Name: WEST CHERRY STREET

Street ID: WCHRRY	Begin Location: SOUTH JEFFERSON STREET
Section ID: 02OF03	End Location: 160' W.OF SOUTH JACKSON STREET
Functional Class: R - Residential/Local	Surface Type: A - AC
Date of Construction: 01/01/2014	No. Lanes: 2
Cul-de-sac: No	General Code: - -
Length (ft): 220	Area ID: -
Width (ft): 36	Funding Source: R - REDEVELOPMENT DISTRICT
Area (sq. ft.): 7,920	ADT:
Traffic Index:	Slab Length: 0.00
Parking Lot Type:	Slab Width: 0.00 # of Slabs: 0
Comments:	

Street Name: WEST CHESTNUT STREET

Street ID: WCHSTN	Begin Location: SOUTH JACKSON STREET
Section ID: 01OF02	End Location: SOUTH FIRST STREET
Functional Class: R - Residential/Local	Surface Type: O - AC/AC
Date of Construction: 08/01/1998	No. Lanes: 2
Cul-de-sac: No	General Code: - -
Length (ft): 344	Area ID: -
Width (ft): 37	Funding Source: R - REDEVELOPMENT DISTRICT
Area (sq. ft.): 12,728	ADT:
Traffic Index:	Slab Length: 0.00
Parking Lot Type:	Slab Width: 0.00 # of Slabs: 0
Comments:	

Street Name: WEST CHESTNUT STREET

Street ID: WCHSTN	Begin Location: WEST END
Section ID: 02OF02	End Location: SOUTH JACKSON STREET
Functional Class: R - Residential/Local	Surface Type: A - AC
Date of Construction: 08/01/1998	No. Lanes: 2
Cul-de-sac: No	General Code: - -
Length (ft): 1,295	Area ID: -
Width (ft): 37	Funding Source: R - REDEVELOPMENT DISTRICT
Area (sq. ft.): 47,915	ADT:
Traffic Index:	Slab Length: 0.00
Parking Lot Type:	Slab Width: 0.00 # of Slabs: 0
Comments: YEAR CONST. INCORRECT	

Street Name: WEST CREEKSIDE CIRCLE

Street ID: WCREEKCI	Begin Location: S/O NORTH 5TH ST
Section ID: 010	End Location: N/O NORTH 5TH ST
Functional Class: R - Residential/Local	Surface Type: A - AC
Date of Construction: 01/01/1966	No. Lanes: 2
Cul-de-sac: No	General Code: -
Length (ft): 1,109	Area ID: -
Width (ft): 32	Funding Source: -
Area (sq. ft.): 35,488	ADT:
Traffic Index:	Slab Length: 0.00
Parking Lot Type:	Slab Width: 0.00 # of Slabs: 0
Comments:	

Street Name: WEST D STREET

Street ID: WESTD	Begin Location: WEST D STREET SOUTH
Section ID: 01OF03	End Location: NORTH ADAMS STREET
Functional Class: R - Residential/Local	Surface Type: O - AC/AC
Date of Construction: 08/01/1999	No. Lanes: 2
Cul-de-sac: No	General Code: - -
Length (ft): 610	Area ID: -
Width (ft): 32	Funding Source: R - REDEVELOPMENT DISTRICT
Area (sq. ft.): 19,520	ADT:
Traffic Index:	Slab Length: 0.00
Parking Lot Type:	Slab Width: 0.00 # of Slabs: 0
Comments:	

Street Name: WEST D STREET

Street ID: WESTD	Begin Location: NORTH ADAMS STREET
Section ID: 02OF03	End Location: NORTH JEFFERSON STREET
Functional Class: R - Residential/Local	Surface Type: A - AC
Date of Construction: 01/01/1955	No. Lanes: 2
Cul-de-sac: No	General Code: - -
Length (ft): 319	Area ID: -
Width (ft): 37	Funding Source: R - REDEVELOPMENT DISTRICT
Area (sq. ft.): 11,803	ADT:
Traffic Index:	Slab Length: 0.00
Parking Lot Type:	Slab Width: 0.00 # of Slabs: 0
Comments:	

Street Name: WEST D STREET

Street ID: WESTD	Begin Location: NORTH JEFFERSON STREET
Section ID: 03OF03	End Location: NORTH JACKSON STREET
Functional Class: R - Residential/Local	Surface Type: A - AC
Date of Construction: 01/01/1955	No. Lanes: 2
Cul-de-sac: No	General Code: - -
Length (ft): 316	Area ID: -
Width (ft): 20	Funding Source: R - REDEVELOPMENT DISTRICT
Area (sq. ft.): 6,320	ADT:
Traffic Index:	Slab Length: 0.00
Parking Lot Type:	Slab Width: 0.00 # of Slabs: 0
Comments:	

Street Name: WEST D STREET NORTH

Street ID: WDSTN	Begin Location: N ALMOND STREET
Section ID: 010	End Location: W D STREET SOUTH
Functional Class: R - Residential/Local	Surface Type: A - AC
Date of Construction: 01/01/1980	No. Lanes: 2
Cul-de-sac: No	General Code: -
Length (ft): 1,016	Area ID: -
Width (ft): 32	Funding Source: -
Area (sq. ft.): 32,512	ADT:
Traffic Index:	Slab Length: 0.00
Parking Lot Type:	Slab Width: 0.00 # of Slabs: 0
Comments:	

Street Name: WEST D STREET SOUTH

Street ID: WDSTS	Begin Location: N ALMOND STREET	
Section ID: 010	End Location: W D STREET NORTH	
Functional Class: R - Residential/Local	Surface Type: A - AC	
Date of Construction: 01/01/1980	No. Lanes: 2	
Cul-de-sac: No	General Code: -	
Length (ft): 1,016	Area ID: -	
Width (ft): 32	Funding Source: -	
Area (sq. ft.): 32,512	ADT:	
Traffic Index:	Slab Length: 0.00	
Parking Lot Type:	Slab Width: 0.00	# of Slabs: 0
Comments:		

Street Name: WEST E STREET

Street ID: WESTE	Begin Location: NORTH WASHINGTON STREET	
Section ID: 01OF02	End Location: NORTH ADAMS STREET	
Functional Class: R - Residential/Local	Surface Type: O - AC/AC	
Date of Construction: 06/01/2006	No. Lanes: 2	
Cul-de-sac: No	General Code: - -	
Length (ft): 318	Area ID: -	
Width (ft): 36	Funding Source: R - REDEVELOPMENT DISTRICT	
Area (sq. ft.): 11,448	ADT:	
Traffic Index:	Slab Length: 0.00	
Parking Lot Type:	Slab Width: 0.00	# of Slabs: 0
Comments:		

Street Name: WEST E STREET

Street ID: WESTE	Begin Location: NORTH ADAMS STREET	
Section ID: 02OF2A	End Location: 53' WEST OF NORTH FIRST STREET	
Functional Class: R - Residential/Local	Surface Type: O - AC/AC	
Date of Construction: 08/01/1980	No. Lanes: 2	
Cul-de-sac: No	General Code: - -	
Length (ft): 975	Area ID: -	
Width (ft): 36	Funding Source: R - REDEVELOPMENT DISTRICT	
Area (sq. ft.): 35,100	ADT:	
Traffic Index: 0.0	Slab Length: 0.00	
Parking Lot Type:	Slab Width: 0.00	# of Slabs: 0
Comments: Split From WESTE02OF02 05/09/07		

Street Name: WEST E STREET

Street ID: WESTE	Begin Location: 53' WEST OF NORTH FIRST STREET	
Section ID: 02OF2B	End Location: NORTH FIRST STREET	
Functional Class: R - Residential/Local	Surface Type: O - AC/AC	
Date of Construction: 08/01/1980	No. Lanes: 2	
Cul-de-sac: No	General Code: - -	
Length (ft): 53	Area ID: -	
Width (ft): 36	Funding Source: R - REDEVELOPMENT DISTRICT	
Area (sq. ft.): 1,908	ADT:	
Traffic Index: 0.0	Slab Length: 0.00	
Parking Lot Type:	Slab Width: 0.00	# of Slabs: 0
Comments: Split From WESTE02OF02 05/09/07		

Street Name: WEST F STREET

Street ID: WESTF	Begin Location: PITT SCHOOL ROAD
Section ID: 01OF07	End Location: PETERSON LN
Functional Class: R - Residential/Local	Surface Type: O - AC/AC
Date of Construction: 08/01/1993	No. Lanes: 2
Cul-de-sac: No	General Code: - -
Length (ft): 477	Area ID: -
Width (ft): 36	Funding Source: G - GENERAL CIP OVERLAY PROJECT
Area (sq. ft.): 17,172	ADT:
Traffic Index:	Slab Length: 0.00
Parking Lot Type:	Slab Width: 0.00 # of Slabs: 0
Comments:	

Street Name: WEST F STREET

Street ID: WESTF	Begin Location: PETERSON LN
Section ID: 02OF07	End Location: NORTH LINCOLN STREET
Functional Class: R - Residential/Local	Surface Type: O - AC/AC
Date of Construction: 08/01/1993	No. Lanes: 2
Cul-de-sac: No	General Code: - -
Length (ft): 850	Area ID: -
Width (ft): 36	Funding Source: G - GENERAL CIP OVERLAY PROJECT
Area (sq. ft.): 30,600	ADT:
Traffic Index:	Slab Length: 0.00
Parking Lot Type:	Slab Width: 0.00 # of Slabs: 0
Comments:	

Street Name: WEST F STREET

Street ID: WESTF	Begin Location: NORTH LINCOLN STREET
Section ID: 03OF07	End Location: GLENSIDE DRIVE
Functional Class: R - Residential/Local	Surface Type: O - AC/AC
Date of Construction: 08/01/1993	No. Lanes: 2
Cul-de-sac: No	General Code: - -
Length (ft): 984	Area ID: -
Width (ft): 36	Funding Source: G - GENERAL CIP OVERLAY PROJECT
Area (sq. ft.): 35,424	ADT:
Traffic Index:	Slab Length: 0.00
Parking Lot Type:	Slab Width: 0.00 # of Slabs: 0
Comments:	

Street Name: WEST F STREET

Street ID: WESTF	Begin Location: GLENSIDE DRIVE
Section ID: 04OF07	End Location: NORTH ALMOND STREET
Functional Class: R - Residential/Local	Surface Type: O - AC/AC
Date of Construction: 08/01/1993	No. Lanes: 2
Cul-de-sac: No	General Code: - -
Length (ft): 237	Area ID: -
Width (ft): 32	Funding Source: G - GENERAL CIP OVERLAY PROJECT
Area (sq. ft.): 7,584	ADT:
Traffic Index:	Slab Length: 0.00
Parking Lot Type:	Slab Width: 0.00 # of Slabs: 0
Comments:	

Street Name: WEST F STREET

Street ID: WESTF	Begin Location: NORTH ALMOND STREET
Section ID: 05OF07	End Location: NORTH WASHINGTON STREET
Functional Class: R - Residential/Local	Surface Type: O - AC/AC
Date of Construction: 12/16/2010	No. Lanes: 2
Cul-de-sac: No	General Code: - -
Length (ft): 1,201	Area ID: -
Width (ft): 36	Funding Source: G - GENERAL CIP OVERLAY PROJECT
Area (sq. ft.): 43,236	ADT:
Traffic Index:	Slab Length: 0.00
Parking Lot Type:	Slab Width: 0.00 # of Slabs: 0
Comments:	

Street Name: WEST F STREET

Street ID: WESTF	Begin Location: NORTH WASHINGTON STREET
Section ID: 06OF07	End Location: NORTH ADAMS STREET
Functional Class: R - Residential/Local	Surface Type: O - AC/AC
Date of Construction: 12/16/2010	No. Lanes: 2
Cul-de-sac: No	General Code: - -
Length (ft): 406	Area ID: -
Width (ft): 29	Funding Source: R - REDEVELOPMENT DISTRICT
Area (sq. ft.): 11,774	ADT:
Traffic Index:	Slab Length: 0.00
Parking Lot Type:	Slab Width: 0.00 # of Slabs: 0
Comments:	

Street Name: WEST F STREET

Street ID: WESTF	Begin Location: NORTH ADAMS STREET
Section ID: 07OF07	End Location: NORTH FIRST STREET
Functional Class: R - Residential/Local	Surface Type: O - AC/AC
Date of Construction: 12/16/2010	No. Lanes: 2
Cul-de-sac: No	General Code: - -
Length (ft): 952	Area ID: -
Width (ft): 36	Funding Source: R - REDEVELOPMENT DISTRICT
Area (sq. ft.): 34,272	ADT:
Traffic Index:	Slab Length: 0.00
Parking Lot Type:	Slab Width: 0.00 # of Slabs: 0
Comments:	

Street Name: WEST H STREET

Street ID: WESTH	Begin Location: EVANS ROAD
Section ID: 01OF09	End Location: PITT SCHOOL ROAD
Functional Class: C - Collector	Surface Type: A - AC
Date of Construction: 01/01/1993	No. Lanes: 2
Cul-de-sac: No	General Code: - -
Length (ft): 1,877	Area ID: -
Width (ft): 48	Funding Source: FD - FEDERAL-AID PROJECT
Area (sq. ft.): 90,096	ADT:
Traffic Index:	Slab Length: 0.00
Parking Lot Type:	Slab Width: 0.00 # of Slabs: 0
Comments:	

Street Name: WEST H STREET

Street ID: WESTH	Begin Location: PITT SCHOOL ROAD
Section ID: 02OF09	End Location: 217' W.OF NORTH LINCOLN STREET
Functional Class: C - Collector	Surface Type: O - AC/AC
Date of Construction: 08/01/2002	No. Lanes: 2
Cul-de-sac: No	General Code: - -
Length (ft): 1,212	Area ID: -
Width (ft): 36	Funding Source: FD - FEDERAL-AID PROJECT
Area (sq. ft.): 43,632	ADT:
Traffic Index:	Slab Length: 0.00
Parking Lot Type:	Slab Width: 0.00 # of Slabs: 0
Comments:	

Street Name: WEST H STREET

Street ID: WESTH	Begin Location: 217' W.OF NORTH LINCOLN STREET
Section ID: 03OF09	End Location: NORTH LINCOLN STREET
Functional Class: C - Collector	Surface Type: O - AC/AC
Date of Construction: 08/01/2002	No. Lanes: 2
Cul-de-sac: No	General Code: - -
Length (ft): 217	Area ID: -
Width (ft): 36	Funding Source: FD - FEDERAL-AID PROJECT
Area (sq. ft.): 7,812	ADT:
Traffic Index:	Slab Length: 0.00
Parking Lot Type:	Slab Width: 0.00 # of Slabs: 0
Comments:	

Street Name: WEST H STREET

Street ID: WESTH	Begin Location: NORTH LINCOLN STREET
Section ID: 04OF09	End Location: MICHELE COURT
Functional Class: C - Collector	Surface Type: A - AC
Date of Construction: 08/01/2002	No. Lanes: 2
Cul-de-sac: No	General Code: - -
Length (ft): 582	Area ID: -
Width (ft): 36	Funding Source: FD - FEDERAL-AID PROJECT
Area (sq. ft.): 20,952	ADT:
Traffic Index:	Slab Length: 0.00
Parking Lot Type:	Slab Width: 0.00 # of Slabs: 0
Comments:	

Street Name: WEST H STREET

Street ID: WESTH	Begin Location: MICHELE COURT
Section ID: 05OF09	End Location: NORTH ALMOND STREET
Functional Class: C - Collector	Surface Type: A - AC
Date of Construction: 08/01/2002	No. Lanes: 2
Cul-de-sac: No	General Code: - -
Length (ft): 576	Area ID: -
Width (ft): 36	Funding Source: FD - FEDERAL-AID PROJECT
Area (sq. ft.): 20,736	ADT:
Traffic Index:	Slab Length: 0.00
Parking Lot Type:	Slab Width: 0.00 # of Slabs: 0
Comments:	

Street Name: WEST H STREET

Street ID: WESTH	Begin Location: NORTH ALMOND STREET
Section ID: 06OF09	End Location: NORTH WASHINGTON STREET
Functional Class: C - Collector	Surface Type: O - AC/AC
Date of Construction: 08/01/2002	No. Lanes: 2
Cul-de-sac: No	General Code: - -
Length (ft): 1,229	Area ID: -
Width (ft): 36	Funding Source: FD - FEDERAL-AID PROJECT
Area (sq. ft.): 44,244	ADT:
Traffic Index:	Slab Length: 0.00
Parking Lot Type:	Slab Width: 0.00 # of Slabs: 0
Comments:	

Street Name: WEST H STREET

Street ID: WESTH	Begin Location: NORTH WASHINGTON STREET
Section ID: 07OF09	End Location: 100 WEST OF NORTH ADAMS STREET
Functional Class: C - Collector	Surface Type: O - AC/AC
Date of Construction: 08/01/2002	No. Lanes: 2
Cul-de-sac: No	General Code: - -
Length (ft): 915	Area ID: -
Width (ft): 36	Funding Source: FD - FEDERAL-AID PROJECT
Area (sq. ft.): 32,940	ADT:
Traffic Index:	Slab Length: 0.00
Parking Lot Type:	Slab Width: 0.00 # of Slabs: 0
Comments:	

Street Name: WEST H STREET

Street ID: WESTH	Begin Location: 100 WEST OF NORTH ADAMS STREET
Section ID: 08OF09	End Location: NORTH ADAMS STREET
Functional Class: C - Collector	Surface Type: O - AC/AC
Date of Construction: 08/01/1997	No. Lanes: 2
Cul-de-sac: No	General Code: - -
Length (ft): 100	Area ID: -
Width (ft): 36	Funding Source: FD - FEDERAL-AID PROJECT
Area (sq. ft.): 3,600	ADT:
Traffic Index:	Slab Length: 0.00
Parking Lot Type:	Slab Width: 0.00 # of Slabs: 0
Comments:	

Street Name: WEST H STREET

Street ID: WESTH	Begin Location: NORTH ADAMS STREET
Section ID: 09OF09	End Location: NORTH FIRST STREET
Functional Class: C - Collector	Surface Type: A - AC
Date of Construction: 08/01/1997	No. Lanes: 2
Cul-de-sac: No	General Code: - -
Length (ft): 419	Area ID: -
Width (ft): 48	Funding Source: FD - FEDERAL-AID PROJECT
Area (sq. ft.): 20,112	ADT:
Traffic Index:	Slab Length: 0.00
Parking Lot Type:	Slab Width: 0.00 # of Slabs: 0
Comments:	

Street Name: WEST MAYES STREET

Street ID: WMAYES	Begin Location: SOUTH JEFFERSON STREET
Section ID: 01OF01	End Location: SOUTH FIRST STREET
Functional Class: R - Residential/Local	Surface Type: A - AC
Date of Construction: 08/01/1982	No. Lanes: 2
Cul-de-sac: No	General Code: - -
Length (ft): 709	Area ID: -
Width (ft): 36	Funding Source: R - REDEVELOPMENT DISTRICT
Area (sq. ft.): 25,524	ADT:
Traffic Index:	Slab Length: 0.00
Parking Lot Type:	Slab Width: 0.00 # of Slabs: 0
Comments: YEAR CONST WRONG	

Street Name: WEST WALNUT STREET

Street ID: WWLNT	Begin Location: DEAD END/GUARDRAIL
Section ID: 01OF01	End Location: NORTH FIRST STREET
Functional Class: R - Residential/Local	Surface Type: A - AC
Date of Construction: 01/01/1955	No. Lanes: 2
Cul-de-sac: No	General Code: - -
Length (ft): 1,354	Area ID: -
Width (ft): 32	Funding Source: R - REDEVELOPMENT DISTRICT
Area (sq. ft.): 43,328	ADT:
Traffic Index:	Slab Length: 0.00
Parking Lot Type:	Slab Width: 0.00 # of Slabs: 0
Comments:	

Street Name: WESTERLY WAY

Street ID: WESTWY	Begin Location: PITT SCHOOL RD
Section ID: 02	End Location: HARVEST WY
Functional Class: R - Residential/Local	Surface Type: A - AC
Date of Construction: 06/01/2019	No. Lanes: 2
Cul-de-sac: No	General Code: -
Length (ft): 455	Area ID: -
Width (ft): 31	Funding Source: -
Area (sq. ft.): 14,105	ADT:
Traffic Index:	Slab Length: 0.00
Parking Lot Type:	Slab Width: 0.00 # of Slabs: 0
Comments:	

Street Name: WEYAND WAY

Street ID: WEYAND	Begin Location: SOMMER DRIVE
Section ID: 010	End Location: STRATFORD AVENUE
Functional Class: R - Residential/Local	Surface Type: A - AC
Date of Construction: 01/01/1980	No. Lanes: 2
Cul-de-sac: No	General Code: -
Length (ft): 514	Area ID: -
Width (ft): 32	Funding Source: -
Area (sq. ft.): 16,448	ADT:
Traffic Index:	Slab Length: 0.00
Parking Lot Type:	Slab Width: 0.00 # of Slabs: 0
Comments:	

Street Name: WEYAND WAY

Street ID: WEYAND	Begin Location: STRATFORD AVENUE
Section ID: 020	End Location: PARKGREEN DRIVE
Functional Class: R - Residential/Local	Surface Type: A - AC
Date of Construction: 01/01/1980	No. Lanes: 22
Cul-de-sac: No	General Code: -
Length (ft): 1,482	Area ID: -
Width (ft): 32	Funding Source: -
Area (sq. ft.): 47,424	ADT:
Traffic Index:	Slab Length: 0.00
Parking Lot Type:	Slab Width: 0.00 # of Slabs: 0
Comments:	

Street Name: WHITING COURT

Street ID: WHITING	Begin Location: WOODARD WAY
Section ID: 010	End Location: CULDESAC
Functional Class: R - Residential/Local	Surface Type: A - AC
Date of Construction: 01/01/1980	No. Lanes: 2
Cul-de-sac: No	General Code: -
Length (ft): 434	Area ID: -
Width (ft): 31	Funding Source: -
Area (sq. ft.): 13,454	ADT:
Traffic Index:	Slab Length: 0.00
Parking Lot Type:	Slab Width: 0.00 # of Slabs: 0
Comments:	

Street Name: WIEGAND COURT

Street ID: WIEGANDC	Begin Location: AUSTIN DRIVE
Section ID: 010	End Location: CULDESAC
Functional Class: R - Residential/Local	Surface Type: A - AC
Date of Construction: 01/01/1980	No. Lanes: 2
Cul-de-sac: No	General Code: -
Length (ft): 442	Area ID: -
Width (ft): 31	Funding Source: -
Area (sq. ft.): 13,702	ADT:
Traffic Index:	Slab Length: 0.00
Parking Lot Type:	Slab Width: 0.00 # of Slabs: 0
Comments:	

Street Name: WIEGAND WAY

Street ID: WIEGAN	Begin Location: AUSTIN DRIVE
Section ID: 010	End Location: REGENCY PARKWAY
Functional Class: R - Residential/Local	Surface Type: A - AC
Date of Construction: 01/01/1980	No. Lanes: 2
Cul-de-sac: No	General Code: -
Length (ft): 2,252	Area ID: -
Width (ft): 31	Funding Source: -
Area (sq. ft.): 69,812	ADT:
Traffic Index:	Slab Length: 0.00
Parking Lot Type:	Slab Width: 0.00 # of Slabs: 0
Comments:	

Street Name: WILDFLOWER LANE

Street ID: WILDNLN	Begin Location: LAVENDER LANE	
Section ID: 10A	End Location: END	
Functional Class: R - Residential/Local	Surface Type: A - AC	
Date of Construction: 06/01/2019	No. Lanes: 2	
Cul-de-sac: No	General Code: -	
Length (ft): 147	Area ID: -	
Width (ft): 31	Funding Source: -	
Area (sq. ft.): 4,557	ADT:	
Traffic Index:	Slab Length: 0.00	
Parking Lot Type:	Slab Width: 0.00	# of Slabs: 0
Comments:		

Street Name: WILSON COURT

Street ID: WILSON	Begin Location: WOODARD WAY	
Section ID: 010	End Location: CULDESAC	
Functional Class: R - Residential/Local	Surface Type: A - AC	
Date of Construction: 01/01/1980	No. Lanes: 2	
Cul-de-sac: No	General Code: -	
Length (ft): 496	Area ID: -	
Width (ft): 32	Funding Source: -	
Area (sq. ft.): 15,872	ADT:	
Traffic Index:	Slab Length: 0.00	
Parking Lot Type:	Slab Width: 0.00	# of Slabs: 0
Comments:		

Street Name: WINDMILL DR

Street ID: WINDMIDR	Begin Location: VICTORIA DR	
Section ID: 010	End Location: ORCHARD DR	
Functional Class: R - Residential/Local	Surface Type: A - AC	
Date of Construction: 01/01/2000	No. Lanes: 2	
Cul-de-sac: No	General Code: -	
Length (ft): 1,164	Area ID: -	
Width (ft): 32	Funding Source: -	
Area (sq. ft.): 37,248	ADT:	
Traffic Index:	Slab Length: 0.00	
Parking Lot Type:	Slab Width: 0.00	# of Slabs: 0
Comments:		

Street Name: WINFIELD ST

Street ID: WINDFIEL	Begin Location: MARENDA DRIVE	
Section ID: 010	End Location: REGINA WAY	
Functional Class: R - Residential/Local	Surface Type: A - AC	
Date of Construction: 01/01/1980	No. Lanes: 2	
Cul-de-sac: No	General Code: -	
Length (ft): 956	Area ID: -	
Width (ft): 32	Funding Source: -	
Area (sq. ft.): 30,592	ADT:	
Traffic Index:	Slab Length: 0.00	
Parking Lot Type:	Slab Width: 0.00	# of Slabs: 0
Comments:		

Street Name: WINTUN COURT

Street ID: WINTUN	Begin Location: MISTLER ST
Section ID: 010	End Location: CULDESAC
Functional Class: R - Residential/Local	Surface Type: A - AC
Date of Construction: 01/01/1980	No. Lanes: 2
Cul-de-sac: No	General Code: -
Length (ft): 164	Area ID: -
Width (ft): 32	Funding Source: -
Area (sq. ft.): 5,248	ADT:
Traffic Index:	Slab Length: 0.00
Parking Lot Type:	Slab Width: 0.00 # of Slabs: 0
Comments:	

Street Name: WOODARD WAY

Street ID: WOODARD	Begin Location: EVANS ROAD
Section ID: 010	End Location: BRIANS WAY
Functional Class: R - Residential/Local	Surface Type: A - AC
Date of Construction: 01/01/1980	No. Lanes: 2
Cul-de-sac: No	General Code: -
Length (ft): 876	Area ID: -
Width (ft): 32	Funding Source: -
Area (sq. ft.): 28,032	ADT:
Traffic Index:	Slab Length: 0.00
Parking Lot Type:	Slab Width: 0.00 # of Slabs: 0
Comments:	

Street Name: WOODMAN WAY

Street ID: WOODMA	Begin Location: STRATFORD AVENUE
Section ID: 010	End Location: CHARITY LANE
Functional Class: R - Residential/Local	Surface Type: A - AC
Date of Construction: 01/01/1980	No. Lanes: 2
Cul-de-sac: No	General Code: -
Length (ft): 688	Area ID: -
Width (ft): 32	Funding Source: -
Area (sq. ft.): 22,016	ADT:
Traffic Index:	Slab Length: 0.00
Parking Lot Type:	Slab Width: 0.00 # of Slabs: 0
Comments:	

Street Name: WOODVALE DR

Street ID: WOODVALEDR	Begin Location: PETERSON LN
Section ID: 010	End Location: N ALMOND ST
Functional Class: R - Residential/Local	Surface Type: A - AC
Date of Construction: 06/01/1990	No. Lanes: 2
Cul-de-sac: No	General Code: -
Length (ft): 2,102	Area ID: -
Width (ft): 32	Funding Source: -
Area (sq. ft.): 67,264	ADT:
Traffic Index:	Slab Length: 0.00
Parking Lot Type:	Slab Width: 0.00 # of Slabs: 0
Comments:	

Street Name: YACHTSMAN COURT

Street ID: YACHTSDR	Begin Location: ALWIN DR
Section ID: 010	End Location: END
Functional Class: R - Residential/Local	Surface Type: A - AC
Date of Construction: 01/01/1980	No. Lanes: 2
Cul-de-sac: No	General Code: -
Length (ft): 267	Area ID: -
Width (ft): 32	Funding Source: -
Area (sq. ft.): 8,544	ADT:
Traffic Index:	Slab Length: 0.00
Parking Lot Type:	Slab Width: 0.00 # of Slabs: 0
Comments:	

Street Name: YALE DR

Street ID: YALEDR	Begin Location: COLLEGE WY
Section ID: 010	End Location: E PARK BLVD
Functional Class: R - Residential/Local	Surface Type: A - AC
Date of Construction: 01/01/2014	No. Lanes: 2
Cul-de-sac: No	General Code: -
Length (ft): 1,555	Area ID: -
Width (ft): 30	Funding Source: -
Area (sq. ft.): 46,650	ADT:
Traffic Index:	Slab Length: 0.00
Parking Lot Type:	Slab Width: 0.00 # of Slabs: 0
Comments:	

Street Name: YARDLEY DRIVE

Street ID: YARDLEYD	Begin Location: JEFFREY LANE
Section ID: 010	End Location: WOODVALE DRIVE
Functional Class: R - Residential/Local	Surface Type: A - AC
Date of Construction: 01/01/1980	No. Lanes: 2
Cul-de-sac: No	General Code: -
Length (ft): 227	Area ID: -
Width (ft): 31	Funding Source: -
Area (sq. ft.): 7,037	ADT:
Traffic Index:	Slab Length: 0.00
Parking Lot Type:	Slab Width: 0.00 # of Slabs: 0
Comments:	

Street Name: YEOMAN CT

Street ID: YEOMANCT	Begin Location: STERN DR
Section ID: 010	End Location: END
Functional Class: R - Residential/Local	Surface Type: A - AC
Date of Construction: 01/01/1980	No. Lanes: 2
Cul-de-sac: No	General Code: -
Length (ft): 128	Area ID: -
Width (ft): 48	Funding Source: -
Area (sq. ft.): 6,144	ADT:
Traffic Index:	Slab Length: 0.00
Parking Lot Type:	Slab Width: 0.00 # of Slabs: 0
Comments:	

B. INVENTORY OF APPLIED MAINTENANCE TREATMENTS

This report lists applied maintenance treatments that have been applied since the previous database update. The report lists treatments for each management section by treatment and year of treatment.

Street ID:	Street Identifier - 6 characters
Section ID:	Section Identifier – 2 characters
Street Name:	Street Name
Begin Location:	Begin Location
End location:	End location
Len:	Length of the segment
Wid:	Width of the segment
Area (Sq. Ft.):	Area of treatment
FC:	Functional Classification
ST:	Surface Type
Treatment:	General description of treatment applied to section
Date:	Date treatment applied to section (or data was entered into computer). Date usually more indicative of year treatment applied than specific month.

**PTAP-24 City of Dixon
Inventory of Applied Maintenance
(May 2021 - Present)**

Street ID	Section ID	Road Name	Begin	End	Length	Width	Area	FC	ST	Treatment Date	Treatment Name	PCI After Treatment	PCI Before Treatment	Current PCI
ALMONDT	010	ALMONDTREE COURT	W H STREET	CULDESAC	140	28	3920	Residential/Local	AC	9/1/2022	SLURRY SEAL	76	66	75
BAYLORWY	010	BAYLOR WY	HERITAGE LN	CORNELL CT	544	32	17408	Residential/Local	AC	9/1/2022	SLURRY SEAL	93	87	93
BOWEN	010	BOWEN LANE	REHRMANN DRIVE	DUNN LANE	410	28	11480	Residential/Local	AC	9/1/2022	SLURRY SEAL	80	71	79
CARP	010	CARPENTER COURT	REHRMANN DRIVE	CULDESAC	336	28	9408	Residential/Local	AC	9/1/2022	SLURRY SEAL	79	70	78
COLEMANCT	010	COLEMAN COURT	REHRMANN DR	END	191	24	4584	Residential/Local	AC	9/1/2022	SLURRY SEAL	71	60	70
CORNELCT	010	CORNELL CT	DARTMOUTH CIR	END	882	32	28224	Residential/Local	AC	9/1/2022	SLURRY SEAL	93	87	93
DAILEY	010	DAILEY DR	BLOOM DRIVE	AHERN LANE	1149	28	32172	Residential/Local	AC	9/1/2022	SLURRY SEAL	76	66	75
DAILEYC	010	DAILEY CT	BLOOM DRIVE	CULDESAC	344	28	9632	Residential/Local	AC	9/1/2022	SLURRY SEAL	73	63	72
DARTMOCIR	010	DARTMOUTH CIR	CORNELL CT	CORNELL CT	1128	32	36096	Residential/Local	AC	9/1/2022	SLURRY SEAL	93	87	93
DAWSON	010	DAWSON DRIVE	WEYAND WAY	PARKGREEN DRIVE	912	28	25536	Residential/Local	AC	9/1/2022	SLURRY SEAL	77	67	75
DERBY	010	DERBY DR	BLOOM DRIVE	MANNING WAY	290	28	8120	Residential/Local	AC	9/1/2022	SLURRY SEAL	81	72	80
DUNLAP	010	DUNLAP CT	PHEASANT RUN DRIVE	CULDESAC	520	28	14560	Residential/Local	AC	9/1/2022	SLURRY SEAL	78	69	77
DUNN	010	DUNN LN	BOWEN LANE	FULLER LANE	227	28	6356	Residential/Local	AC	9/1/2022	SLURRY SEAL	76	66	75
FERRERO	010	FERRERO DR	PHEASANT RUN DRIVE	REED DRIVE	1330	28	37240	Residential/Local	AC	9/1/2022	SLURRY SEAL	81	72	80

**PTAP-24 City of Dixon
Inventory of Applied Maintenance
(May 2021 - Present)**

Street ID	Section ID	Road Name	Begin	End	Length	Width	Area	FC	ST	Treatment Date	Treatment Name	PCI After Treatment	PCI Before Treatment	Current PCI
FIELDER	010	FIELDER COURT	DAWSON DRIVE	CULDESAC	156	28	4368	Residential/Local	AC	9/1/2022	SLURRY SEAL	81	72	80
FOSTER	010	FOSTER LANE	REHRMANN DRIVE	TAYLOR LANE	441	28	12348	Residential/Local	AC	9/1/2022	SLURRY SEAL	80	71	79
FULLER	010	FULLER LANE	REHRMANN DRIVE	DUNN LANE	441	28	12348	Residential/Local	AC	9/1/2022	SLURRY SEAL	79	70	78
GEORGIA	010	GEORGIA COURT	FERRERO DRIVE	CULDESAC	140	28	3920	Residential/Local	AC	9/1/2022	SLURRY SEAL	76	66	74
GLENSDR	010	GLENSIDE DR	MERRILL DR	JEFFREY LN	498	32	15936	Residential/Local	AC	9/1/2022	SLURRY SEAL	77	68	76
HARVARD DR	01OF01	HARVARD DRIVE	EAST PARKWAY BLVD	COLLEGE WAY	1700	45	76500	Collector	AC	9/1/2022	SLURRY SEAL	82	73	81
HERITALN	010	HERITAGE LN	SOUTH FIRST ST	END	1676	42	70392	Residential/Local	AC	9/1/2022	SLURRY SEAL	92	85	91
HOPKINS D	010	HOPKINS DRIVE	PETERSON LANE	N LINCOLN STREET	758	28	21224	Residential/Local	AC	9/1/2022	SLURRY SEAL	71	60	69
JEFFREY L	010	JEFFREY LANE	YARDLEY DRIVE	GLENSIDE DRIVE	738	28	20664	Residential/Local	AC	9/1/2022	SLURRY SEAL	77	67	75
JUNECT	01OF01	JUNE COURT	PARKGREEN DRIVE	EAST END	419	32	17503	Residential/Local	AC	9/1/2022	SLURRY SEAL	80	71	79
KNIGHT	010	KNIGHT COURT	PHEASANT RUN DRIVE	CULDESAC	382	28	10696	Residential/Local	AC	9/1/2022	SLURRY SEAL	77	68	76
LITER	010	LITER COURT	FERRERO DRIVE	CULDESAC	248	28	6944	Residential/Local	AC	9/1/2022	SLURRY SEAL	79	70	78
MACDON	010	MACDONALD COURT	PITT SCHOOL ROAD	CULDESAC	234	28	6552	Residential/Local	AC	9/1/2022	SLURRY SEAL	81	72	80
MADERA	010	MADERA DR	PHEASANT RUN DRIVE	INGRID DRIVE	707	28	19796	Residential/Local	AC	9/1/2022	SLURRY SEAL	78	69	77

**PTAP-24 City of Dixon
Inventory of Applied Maintenance
(May 2021 - Present)**

Street ID	Section ID	Road Name	Begin	End	Length	Width	Area	FC	ST	Treatment Date	Treatment Name	PCI After Treatment	PCI Before Treatment	Current PCI
MANNING	010	MANNING WAY	BRIANS WAY	REHRMANN DRIVE	643	28	18004	Residential/Local	AC	9/1/2022	SLURRY SEAL	78	69	77
MARKET	010	MARKET LANE	AVY LANE	PITT SCHOOL ROAD	720	28	20160	Residential/Local	AC	9/1/2022	SLURRY SEAL	71	61	70
MCKENZIE	010	MCKENZIE DRIVE	N ALMOND STREET	NEWGATE WAY	1648	28	46144	Residential/Local	AC	9/1/2022	SLURRY SEAL	72	62	71
MECKENC	010	MCKENZIE COURT	N ALMOND ST	WEST END	356	28	9968	Residential/Local	AC	9/1/2022	SLURRY SEAL	71	61	70
MERRILLCT	010	MERRILL COURT	N LINCOLN AVENUE	CULDESAC	152	28	4256	Residential/Local	AC	9/1/2022	SLURRY SEAL	73	63	72
MICHELEC	010	MICHELE COURT	W H STREET	CULDESAC	140	28	3920	Residential/Local	AC	9/1/2022	SLURRY SEAL	76	66	75
MISTLERC	010	MISTLER COURT	WOODARD WAY	CULDESAC	132	28	3696	Residential/Local	AC	9/1/2022	SLURRY SEAL	76	67	75
NALMND	02OF02	NORTH ALMOND STREET	WEST H STREET	STRATFORD AVENUE	1727	36	62172	Collector	AC/AC	9/1/2022	SLURRY SEAL	76	66	75
PATWIN	010	PATWIN COURT	MARENDA DRIVE	CULDESAC	260	28	7280	Residential/Local	AC	9/1/2022	SLURRY SEAL	78	69	77
PHEAS	02OF02	PHEASANT RUN DRIVE	190' NORTH OF INGRID	WINFIELD STREET	1204	46	55384	Collector	AC	9/1/2022	SLURRY SEAL	76	66	74
PITTSC	03OF07	PITT SCHOOL ROAD	WEST A STREET	FAIRBANKS COURT	1422	48	68256	Arterial	AC	9/1/2022	SLURRY SEAL	73	63	71
PRESTON	010	PRESTON PLACE	COLEMAN DRIVE	CULDESAC	342	28	9576	Residential/Local	AC	9/1/2022	SLURRY SEAL	75	65	74
REED	010	REED DR	PHEASANT RUN DRIVE	FERRERO DRIVE	658	28	18424	Residential/Local	AC	9/1/2022	SLURRY SEAL	76	67	75
ROYELF	01OF01	ROYAL ELF COURT	PARKGREEN DRIVE	EAST END	432	32	17919	Residential/Local	AC	9/1/2022	SLURRY SEAL	75	65	74

**PTAP-24 City of Dixon
Inventory of Applied Maintenance
(May 2021 - Present)**

Street ID	Section ID	Road Name	Begin	End	Length	Width	Area	FC	ST	Treatment Date	Treatment Name	PCI After Treatment	PCI Before Treatment	Current PCI
RUTGWY	010	RUTGERS WAY	DARTMOUTH CIR	HARVARD DR	98	32	3136	Residential/Local	AC	9/1/2022	SLURRY SEAL	94	89	94
SANBORN	010	SANBORN LANE	REHRMANN DRIVE	TAYLOR LANE	441	28	12348	Residential/Local	AC	9/1/2022	SLURRY SEAL	80	71	79
SEQUOIA	010	SEQUOIA WAY	BRIANS WAY	PHEASANT RUN DRIVE	528	28	14784	Residential/Local	AC	9/1/2022	SLURRY SEAL	80	71	79
TAYLOR	010	TAYLOR LANE	FOSTER LANE	SANBORN LANE	230	28	6440	Residential/Local	AC	9/1/2022	SLURRY SEAL	80	71	79
WDSTN	010	WEST D STREET NORTH	N ALMOND STREET	W D STREET SOUTH	1016	28	28448	Residential/Local	AC	9/1/2022	SLURRY SEAL	71	61	70
WESTB	02OF04	WEST B STREET	ORTH WASHINGTON STREET	NORTH ADAMS STREET	321	36	11556	Residential/Local	AC/AC	9/1/2022	SLURRY SEAL	78	69	77
WESTB	03OF04	WEST B STREET	NORTH ADAMS STREET	NORTH JEFFERSON STREET	365	36	13140	Residential/Local	AC/AC	9/1/2022	SLURRY SEAL	79	70	78
WESTC	01OF03	WEST C STREET	NORTH ALMOND STREET	ORTH WASHINGTON STREET	1213	36	43668	Residential/Local	AC/AC	9/1/2022	SLURRY SEAL	76	66	75
WESTC	02OF03	WEST C STREET	ORTH WASHINGTON STREET	NORTH ADAMS STREET	315	32	10080	Residential/Local	AC/AC	9/1/2022	SLURRY SEAL	80	72	79
WESTE	01OF02	WEST E STREET	ORTH WASHINGTON STREET	NORTH ADAMS STREET	318	36	11448	Residential/Local	AC/AC	9/1/2022	SLURRY SEAL	78	68	77
WESTH	01OF09	WEST H STREET	EVANS ROAD	PITT SCHOOL ROAD	1877	48	90096	Collector	AC	9/1/2022	SLURRY SEAL	75	65	73
WEYAND	020	WEYAND WAY	STRATFORD AVENUE	PARKGREEN DRIVE	1482	28	41496	Residential/Local	AC	9/1/2022	SLURRY SEAL	78	69	77
WINDFIEL	010	WINFIELD ST	MARENDA DRIVE	REGINA WAY	956	28	26768	Residential/Local	AC	9/1/2022	SLURRY SEAL	81	72	80
WOODMA	010	WOODMAN WAY	STRATFORD AVENUE	CHARITY LANE	688	28	19264	Residential/Local	AC	9/1/2022	SLURRY SEAL	79	70	78

**PTAP-24 City of Dixon
Inventory of Applied Maintenance
(May 2021 - Present)**

Street ID	Section ID	Road Name	Begin	End	Length	Width	Area	FC	ST	Treatment Date	Treatment Name	PCI After Treatment	PCI Before Treatment	Current PCI
YARDLEYD	010	YARDLEY DRIVE	JEFFREY LANE	WOODVALE DRIVE	227	28	6356	Residential/Local	AC	9/1/2022	SLURRY SEAL	75	65	74
AMHUAV	010	AMHURST AVE	VANDERBILT DR	DUKE WAY	314	28	8792	Residential/Local	AC	7/16/2021	RECONSTRUCT STRUCTURE (AC)	100	98	90
ARIZCT	010	ARIZONA CT	FOLSOM FAIR CIRCLE	END	600	32	19200	Residential/Local	AC	7/16/2021	RECONSTRUCT STRUCTURE (AC)	100	98	90
AUBRDR	020	AUTUMN BREEZE DRIVE	HARVEST WY	SOUTH LINCOLN STREET	764	29	22156	Residential/Local	AC	7/16/2021	RECONSTRUCT STRUCTURE (AC)	100	97	90
COLUMDR	020	COLUMBIA DR	RUTGERS WAY	VANDERBILT DR	200	28	5600	Residential/Local	AC	7/16/2021	RECONSTRUCT STRUCTURE (AC)	100	98	90
IOWAST	010	IOWA CT	WEST CHERRY ST	END	350	32	11200	Residential/Local	AC	7/16/2021	RECONSTRUCT STRUCTURE (AC)	100	98	90
LEGICT	010	LEGION CT	FOLSOM FAIR CIRCLE	END	403	32	12896	Residential/Local	AC	7/16/2021	RECONSTRUCT STRUCTURE (AC)	100	98	90
PACIDR	100	PACIFIC DRIVE	RUTGERS WAY	END	264	28	7392	Residential/Local	AC	7/16/2021	RECONSTRUCT STRUCTURE (AC)	100	98	90
PEELCT	010	PEEL CT	WEST CHERRY ST	END	200	32	6400	Residential/Local	AC	7/16/2021	RECONSTRUCT STRUCTURE (AC)	100	98	90
PRESCT	010	PRESIDIO CT	GOLD ST	END	273	32	8736	Residential/Local	AC	7/16/2021	RECONSTRUCT STRUCTURE (AC)	100	98	90
PRESST	010	PRESIDIO ST	WEST CHERRY ST	GOLD STREET	292	32	9344	Residential/Local	AC	7/16/2021	RECONSTRUCT STRUCTURE (AC)	100	98	90
PRINWY	010	PRINCETON WAY	VANDERBUILT DR	COLUMBIA DR	550	28	15400	Residential/Local	AC	7/16/2021	RECONSTRUCT STRUCTURE (AC)	100	98	90
RUTGWY	030	RUTGERS WAY	120' E/O COLUMBIA DR	115' S/O COLUMBIA DR	606	38	23028	Residential/Local	AC	7/16/2021	RECONSTRUCT STRUCTURE (AC)	100	97	90
TUFTLN	010	TUFTS LANE	PRINCETON WY	COLUMBIA DR	708	28	19824	Residential/Local	AC	7/16/2021	RECONSTRUCT STRUCTURE (AC)	100	98	90

**PTAP-24 City of Dixon
Inventory of Applied Maintenance
(May 2021 - Present)**

Street ID	Section ID	Road Name	Begin	End	Length	Width	Area	FC	ST	Treatment Date	Treatment Name	PCI After Treatment	PCI Before Treatment	Current PCI
VANDDR	010	VANDERBILT DRIVE	COLUMBIA DR	PRINCETON WY	578	28	16184	Residential/Local	AC	7/16/2021	RECONSTRUCT STRUCTURE (AC)	100	98	90
VANDDR	020	VANDERBILT DRIVE	PRINCETON WY	AMHURST AV	524	29	15196	Residential/Local	AC	7/16/2021	RECONSTRUCT STRUCTURE (AC)	100	98	90

C. MAINTENANCE TREATMENT DECISION TREE

This report details the rehabilitation decision branches defined for the town's treatment analysis. A treatment strategy is defined for each combination of functional class and surface type found in the Town's pavement system.

Functional Class: Functional Class

Surface: Surface Type

Condition Category: Condition categories based on PCI ranges

<u>Cat.</u>	<u>PCI - Description</u>
I	70-89 Requires Preventative Maintenance
II	50-69 Predominantly Non-Load Related Distresses
III	50-69 Predominantly Load Related Distresses
IV	24-49 Near failure
V	0-24 Requires reconstruction

Treatment Type: Treatment defined for decision branch

Treatment : Detail of the treatment type



City of Dixon
 171 S. 5th St
 Dixon, CA 95620
 (707) 678-7031

Decision Tree

Printed: 8/16/2023

Functional Class	Surface	Condition Category	Treatment Type	Treatment	Cost/Sq Yd, except Seal Cracks in LF:	Yrs Between Crack Seals	Yrs Between Surface Seals	# of Surface Seals before Overlay
Arterial	AC	I - Very Good	Crack Treatment	SEAL CRACKS	\$3.00	3		
			Surface Treatment	SLURRY SEAL (W/ CRACK SEAL AND 5% DIGOUTS)	\$6.50		7	
			Restoration Treatment	DO NOTHING	\$0.00			3
		II - Good, Non-Load Related	Surface Treatment	SLURRY SEAL (W/ CRACK SEAL AND 5% DIGOUTS)	\$6.50		7	
			Restoration Treatment	DO NOTHING	\$0.00			2
		III - Good, Load Related	Surface Treatment	CAPE SEAL (W/ CRACK SEAL AND 5% DIGOUTS)	\$9.50			
			Restoration Treatment	DO NOTHING	\$0.00			2
		IV - Poor	Surface Treatment	THICK AC OL 3" W/ FABRIC (10% DIGOUTS)	\$78.00			
			Restoration Treatment	DO NOTHING	\$0.00			2
			Surface Treatment	RECONSTRUCT STRUCTURE (6")	\$150.00			
	AC/AC	I - Very Good	Crack Treatment	SEAL CRACKS	\$3.00	3		
			Surface Treatment	SLURRY SEAL (W/ CRACK SEAL AND 5% DIGOUTS)	\$6.50		7	
			Restoration Treatment	DO NOTHING	\$0.00			2
		II - Good, Non-Load Related	Surface Treatment	SLURRY SEAL (W/ CRACK SEAL AND 5% DIGOUTS)	\$6.50		7	
			Restoration Treatment	DO NOTHING	\$0.00			2
		III - Good, Load Related	Surface Treatment	CAPE SEAL (W/ CRACK SEAL AND 5% DIGOUTS)	\$9.50			
			Restoration Treatment	DO NOTHING	\$0.00			2
		IV - Poor	Surface Treatment	THICK AC OL 3" W/ FABRIC (10% DIGOUTS)	\$78.00			
Restoration Treatment	DO NOTHING		\$0.00			2		
		V - Very Poor	Restoration Treatment	RECONSTRUCT STRUCTURE (6")	\$150.00			

Functional Class and Surface combination not used
 Selected Treatment is not a Surface Seal



City of Dixon
 171 S. 5th St
 Dixon, CA 95620
 (707) 678-7031

Decision Tree

Printed: 8/16/2023

Functional Class	Surface	Condition Category	Treatment Type	Treatment	Cost/Sq Yd, except Seal Cracks in LF:	Yrs Between Crack Seals	Yrs Between Surface Seals	# of Surface Seals before Overlay	
Arterial	AC/PCC	I - Very Good	Crack Treatment	DO NOTHING	\$0.00	3			
			Surface Treatment	DO NOTHING	\$0.00		7		
			Restoration Treatment	DO NOTHING	\$0.00				3
			II - Good, Non-Load Related		DO NOTHING	\$0.00			
			III - Good, Load Related		DO NOTHING	\$0.00			
			IV - Poor		DO NOTHING	\$0.00			
			V - Very Poor		DO NOTHING	\$0.00			
		PCC	I - Very Good	Crack Treatment	DO NOTHING	\$0.00	3		
	Surface Treatment			DO NOTHING	\$0.00		7		
	Restoration Treatment			DO NOTHING	\$0.00				7
			II - Good, Non-Load Related		DO NOTHING	\$0.00			
			III - Good, Load Related		DO NOTHING	\$0.00			
			IV - Poor		DO NOTHING	\$0.00			
			V - Very Poor		DO NOTHING	\$0.00			
		ST	I - Very Good	Crack Treatment	DO NOTHING	\$0.00	3		
Surface Treatment	DO NOTHING			\$0.00		7			
Restoration Treatment	DO NOTHING			\$0.00				3	
		II - Good, Non-Load Related		DO NOTHING	\$0.00				
		III - Good, Load Related		DO NOTHING	\$0.00				
		IV - Poor		DO NOTHING	\$0.00				
		V - Very Poor		DO NOTHING	\$0.00				

Functional Class and Surface combination not used
 Selected Treatment is not a Surface Seal



City of Dixon
 171 S. 5th St
 Dixon, CA 95620
 (707) 678-7031

Decision Tree

Printed: 8/16/2023

Functional Class	Surface	Condition Category	Treatment Type	Treatment	Cost/Sq Yd, except Seal Cracks in LF:	Yrs Between Crack Seals	Yrs Between Surface Seals	# of Surface Seals before Overlay	
Collector	AC	I - Very Good	Crack Treatment	SEAL CRACKS	\$3.00	99			
			Surface Treatment	SLURRY SEAL (W/ CRACK SEAL AND 5% DIGOUTS)	\$6.00		7		
			Restoration Treatment	DO NOTHING	\$0.00			3	
			II - Good, Non-Load Related		SLURRY SEAL (W/ CRACK SEAL AND 5% DIGOUTS)	\$6.00		7	
			III - Good, Load Related		CAPE SEAL (W/ CRACK SEAL AND 5% DIGOUTS)	\$9.00			
			IV - Poor		THICK AC OL 3" W/ FABRIC (10% DIGOUTS)	\$75.00			
			V - Very Poor		RECONSTRUCT STRUCTURE (6")	\$150.00			
		AC/AC	I - Very Good	Crack Treatment	SEAL CRACKS	\$3.00	3		
	Surface Treatment			SLURRY SEAL (W/ CRACK SEAL AND 5% DIGOUTS)	\$6.00		7		
	Restoration Treatment			DO NOTHING	\$0.00			3	
	II - Good, Non-Load Related				SLURRY SEAL (W/ CRACK SEAL AND 5% DIGOUTS)	\$6.00		7	
		III - Good, Load Related		CAPE SEAL (W/ CRACK SEAL AND 5% DIGOUTS)	\$9.00				
		IV - Poor		THICK AC OL 3" W/ FABRIC (10% DIGOUTS)	\$75.00				
		V - Very Poor		RECONSTRUCT STRUCTURE (6")	\$150.00				

Functional Class and Surface combination not used
 Selected Treatment is not a Surface Seal



City of Dixon
 171 S. 5th St
 Dixon, CA 95620
 (707) 678-7031

Decision Tree

Printed: 8/16/2023

Functional Class	Surface	Condition Category	Treatment Type	Treatment	Cost/Sq Yd, except Seal Cracks in LF:	Yrs Between Crack Seals	Yrs Between Surface Seals	# of Surface Seals before Overlay	
Collector	AC/PCC	I - Very Good	Crack Treatment	DO NOTHING	\$0.00	3			
			Surface Treatment	DO NOTHING	\$0.00		7		
			Restoration Treatment	DO NOTHING	\$0.00			3	
			II - Good, Non-Load Related		DO NOTHING	\$0.00			
			III - Good, Load Related		DO NOTHING	\$0.00			
			IV - Poor		DO NOTHING	\$0.00			
			V - Very Poor		DO NOTHING	\$0.00			
		PCC	I - Very Good	Crack Treatment	DO NOTHING	\$0.00	3		
	Surface Treatment			DO NOTHING	\$0.00		7		
	Restoration Treatment			DO NOTHING	\$0.00			3	
			II - Good, Non-Load Related		DO NOTHING	\$0.00			
			III - Good, Load Related		DO NOTHING	\$0.00			
			IV - Poor		DO NOTHING	\$0.00			
			V - Very Poor		DO NOTHING	\$0.00			
		ST	I - Very Good	Crack Treatment	DO NOTHING	\$0.00	3		
Surface Treatment	DO NOTHING			\$0.00		7			
Restoration Treatment	DO NOTHING			\$0.00			3		
		II - Good, Non-Load Related		DO NOTHING	\$0.00				
		III - Good, Load Related		DO NOTHING	\$0.00				
		IV - Poor		DO NOTHING	\$0.00				
		V - Very Poor		DO NOTHING	\$0.00				

Functional Class and Surface combination not used
 Selected Treatment is not a Surface Seal



City of Dixon
 171 S. 5th St
 Dixon, CA 95620
 (707) 678-7031

Decision Tree

Printed: 8/16/2023

Functional Class	Surface	Condition Category	Treatment Type	Treatment	Cost/Sq Yd, except Seal Cracks in LF:	Yrs Between Crack Seals	Yrs Between Surface Seals	# of Surface Seals before Overlay	
Residential/Local	AC	I - Very Good	Crack Treatment	SEAL CRACKS	\$3.00	3			
			Surface Treatment	SLURRY SEAL (W/ CRACK SEAL AND 5% DIGOUTS)	\$5.50		7		
			Restoration Treatment	DO NOTHING	\$0.00			3	
		II - Good, Non-Load Related	Surface Treatment	SLURRY SEAL (W/ CRACK SEAL AND 5% DIGOUTS)	\$5.50		7		
			Restoration Treatment	DO NOTHING	\$0.00			3	
	AC/AC	I - Very Good	III - Good, Load Related	Surface Treatment	CAPE SEAL (W/ CRACK SEAL AND 5% DIGOUTS)	\$8.50			
				Restoration Treatment	DO NOTHING	\$0.00			3
				Surface Treatment	SLURRY SEAL (W/ CRACK SEAL AND 5% DIGOUTS)	\$5.50		7	
			IV - Poor	Surface Treatment	THIN AC OL 2" (10% DIGOUTS)	\$66.00			
				Restoration Treatment	DO NOTHING	\$0.00			3
V - Very Poor	Restoration Treatment	RECONSTRUCT STRUCTURE (3.5")	\$120.00						

Functional Class and Surface combination not used
 Selected Treatment is not a Surface Seal



City of Dixon
 171 S. 5th St
 Dixon, CA 95620
 (707) 678-7031

Decision Tree

Printed: 8/16/2023

Functional Class	Surface	Condition Category	Treatment Type	Treatment	Cost/Sq Yd, except Seal Cracks in LF:	Yrs Between Crack Seals	Yrs Between Surface Seals	# of Surface Seals before Overlay	
Residential/Local	AC/PCC	I - Very Good	Crack Treatment	DO NOTHING	\$0.00	3			
			Surface Treatment	DO NOTHING	\$0.00		7		
			Restoration Treatment	DO NOTHING	\$0.00			3	
			II - Good, Non-Load Related		DO NOTHING	\$0.00			
			III - Good, Load Related		DO NOTHING	\$0.00			
			IV - Poor		DO NOTHING	\$0.00			
			V - Very Poor		DO NOTHING	\$0.00			
		PCC	I - Very Good	Crack Treatment	DO NOTHING	\$0.00	3		
	Surface Treatment			DO NOTHING	\$0.00		7		
	Restoration Treatment			DO NOTHING	\$0.00			99	
			II - Good, Non-Load Related		DO NOTHING	\$0.00			
			III - Good, Load Related		DO NOTHING	\$0.00			
			IV - Poor		THCK AC O/L 2.5 IN	\$45.00			
			V - Very Poor		RECONSTRUCT STRUCTURE (AC)	\$95.00			
		ST	I - Very Good	Crack Treatment	DO NOTHING	\$0.00	3		
Surface Treatment	DO NOTHING			\$0.00		7			
Restoration Treatment	DO NOTHING			\$0.00			3		
		II - Good, Non-Load Related		DO NOTHING	\$0.00				
		III - Good, Load Related		DO NOTHING	\$0.00				
		IV - Poor		DO NOTHING	\$0.00				
		V - Very Poor		DO NOTHING	\$0.00				

Functional Class and Surface combination not used
 Selected Treatment is not a Surface Seal



City of Dixon
 171 S. 5th St
 Dixon, CA 95620
 (707) 678-7031

Decision Tree

Printed: 8/16/2023

Functional Class	Surface	Condition Category	Treatment Type	Treatment	Cost/Sq Yd, except Seal Cracks in LF:	Yrs Between Crack Seals	Yrs Between Surface Seals	# of Surface Seals before Overlay
Other	AC	I - Very Good	Crack Treatment	SEAL CRACKS	\$3.00	3		
			Surface Treatment	SLURRY SEAL (W/ CRACK SEAL AND 5% DIGOUTS)	\$5.50		7	
			Restoration Treatment	DO NOTHING	\$0.00			3
		II - Good, Non-Load Related		SLURRY SEAL (W/ CRACK SEAL AND 5% DIGOUTS)	\$5.50		7	
		III - Good, Load Related		CAPE SEAL (W/ CRACK SEAL AND 5% DIGOUTS)	\$8.50			
		IV - Poor		THIN AC OL 2" (10% DIGOUTS)	\$66.00			
		V - Very Poor		RECONSTRUCT STRUCTURE (3.5")	\$120.00			
	AC/AC	I - Very Good	Crack Treatment	SEAL CRACKS	\$3.00	3		
			Surface Treatment	SLURRY SEAL (W/ CRACK SEAL AND 5% DIGOUTS)	\$5.50		7	
			Restoration Treatment	DO NOTHING	\$0.00			3
		II - Good, Non-Load Related		SLURRY SEAL (W/ CRACK SEAL AND 5% DIGOUTS)	\$5.50		7	
		III - Good, Load Related		CAPE SEAL (W/ CRACK SEAL AND 5% DIGOUTS)	\$8.50			
		IV - Poor		THIN AC OL 2" (10% DIGOUTS)	\$66.00			
		V - Very Poor		RECONSTRUCT STRUCTURE (3.5")	\$120.00			

Functional Class and Surface combination not used
 Selected Treatment is not a Surface Seal



City of Dixon
 171 S. 5th St
 Dixon, CA 95620
 (707) 678-7031

Decision Tree

Printed: 8/16/2023

Functional Class	Surface	Condition Category	Treatment Type	Treatment	Cost/Sq Yd, except Seal Cracks in LF:	Yrs Between Crack Seals	Yrs Between Surface Seals	# of Surface Seals before Overlay	
Other	AC/PCC	I - Very Good	Crack Treatment	DO NOTHING	\$0.00	3			
			Surface Treatment	DO NOTHING	\$0.00		7		
			Restoration Treatment	DO NOTHING	\$0.00			3	
			II - Good, Non-Load Related		DO NOTHING	\$0.00			
			III - Good, Load Related		DO NOTHING	\$0.00			
			IV - Poor		DO NOTHING	\$0.00			
			V - Very Poor		DO NOTHING	\$0.00			
		PCC	I - Very Good	Crack Treatment	DO NOTHING	\$0.00	3		
	Surface Treatment			DO NOTHING	\$0.00		7		
	Restoration Treatment			DO NOTHING	\$0.00			3	
			II - Good, Non-Load Related		DO NOTHING	\$0.00			
			III - Good, Load Related		DO NOTHING	\$0.00			
			IV - Poor		DO NOTHING	\$0.00			
			V - Very Poor		DO NOTHING	\$0.00			
		ST	I - Very Good	Crack Treatment	DO NOTHING	\$0.00	3		
Surface Treatment	DO NOTHING			\$0.00		7			
Restoration Treatment	DO NOTHING			\$0.00			3		
		II - Good, Non-Load Related		DO NOTHING	\$0.00				
		III - Good, Load Related		DO NOTHING	\$0.00				
		IV - Poor		DO NOTHING	\$0.00				
		V - Very Poor		DO NOTHING	\$0.00				

Functional Class and Surface combination not used
 Selected Treatment is not a Surface Seal

APPENDIX IV

Quality Management Report (QMR)

Network-Level Pavement Condition Data Collection Quality Management Plan

**City of Dixon
PTAP-24 PMP Update
July 13, 2023**

Harris & Associates

Document Change Control

The following is the document control for revisions to this document.

Version Numbers	Date of Issue	Brief Description of Change
1	7/13/23	Creation of Quality Management Report

Definitions

The following are definitions of terms, abbreviations, and acronyms used in this document.

Term	Definitions
PMP	Pavement Management Program
PCI	Pavement Condition Index
PM	Preventative Maintenance
QC	Quality Control

TABLE OF CONTENTS

1. Quality Management Approach.
2. Deliverables, Protocols, and Quality Standards.
3. Quality Control.
4. Acceptance.
5. Quality Team Roles and Responsibilities.
6. Quality Reporting Plan.

1. QUALITY MANAGEMENT APPROACH

The purpose of managing quality is to validate that the deliverables are completed with an acceptable level of quality. Quality management (QM) assures the quality of the data collection deliverables and describes the processes and procedures to be used for ensuring quality. Quality control checks are critical on a project such as this when a large amount of data needs to be collected and processed. Harris includes a superior QC module in all our projects and at various stages.

The QM plan identifies key activities, processes, and procedures for ensuring quality. Below is a brief explanation of each of the sections of the QM plan that follow.

Deliverables, Protocols, and Quality Standards	The data collection deliverables subject to quality review, protocols used to collect, and quality standards that are the measures used to determine a successful outcome for a deliverable. The criteria to describe when each deliverable is considered complete and correct are defined by the pavement management engineer. Deliverables are evaluated against these criteria before they are formally approved.
Quality Control (QC)	The QC activities that monitor, provide feedback, and verify that the data collection deliverables meet the defined quality standards.
Acceptance	The acceptance testing that will be used to determine if quality criteria are met and corrective actions that will be taken for any deliverables not meeting criteria.
Quality Team Roles and Responsibilities	The quality-related responsibilities of the data collection team.
Quality Reporting Plan	The documentation of all QM activities including quality standards, QC, acceptance, and corrective actions and the format of the final QM report.

2. DELIVERABLES, PROTOCOLS, AND QUALITY STANDARDS

A visual pavement distress survey of the City of Dixon streets was performed in June to July of 2023. For this update, the City's entire street network of was surveyed (approximately 73 centerline miles). Pavement inspections were based on the MTC PMS inspection methodology. Under this method, pavement distress, severity, and quantity of distress data is recorded for a 10% representative sample of a management segment. 100% of a pavement segment was reviewed to determine the most representative sample unit. MTC's Asphalt and Concrete distress identification manuals were used during field review.

Harris pavement surveyors updated the distress data onto the Agency's StreetSaver program regularly. Before pavement inspections began, Harris' Project Manager created a list of streets (with parameters) to be inspected for the field crew from the Agency's StreetSaver online database. This allowed the pavement inspectors to easily and quickly verify the accuracy of management section information during the inspection process. Street name, segment ID, length, width, surface type, functional classification, and number of lanes were also verified during field review.

All pavement raters keep detailed field notes while performing surveys. Common field notes are length and or width changes and noting that the previous PCI looks too high or too low compared to what the surveyor sees in the field. Additional notes could be existing sections found in the City that are not currently part of the database as well as sections that could not be inspected due to closures or could not be located. It is very important to take good notes in the field so that information can be passed on to the client. Harris does not make any changes to the database without first getting approval from the Agency.

The City also provided a map of the recently completed 2022 Pavement Preservation Project that comprised of about 7 centerline miles of slurry sealed streets done in September 2022. This information was updated in the database.

2. QUALITY CONTROL

Quality control checks are critical on a project such as this when large amount of data needs to be collected and processed. We include a superior QC module in all our projects. In doing so, Harris' Project Manager will:

- ◆ Review field procedures and make changes as needed.
- ◆ Make sure the field crew has all the equipment required for inspections.
- ◆ Carry out a series of tests on the inspection data to further check accuracy, quality, missing inspections, modifications, splits and additions.
- ◆ QC pavement inspection data at 25% and 50% completion of pavement inspections. Approximately 5% of the total inspection mileage will be reviewed during the QC.

As part of the quality control program, 5% of the entire network was re-surveyed.

The sections re-surveys met the following MTC criteria:

1. 50% or more must have a difference within plus or minus eight PCI points and
2. No more than 12% can have a difference greater than plus or minus 18 PCI points.

4. ACCEPTANCE

Harris' Project Manager did quality checks on the pavement surveys at 25% and 50% completion of the pavement surveys. Approximately 5% of the total surveys mileage was reviewed during the QC process. Please see attached report (**Resurvey Report**) with the list of street-sections resurveyed, their PCIs and the PCI difference with the original inspected PCI. Any street segment with a PCI difference of over 18 points (if any) was checked by the Project Manager. Please see attached notes on the variations in the PCIs and remediations.

5. QUALITY TEAM ROLES & RESPONSIBILITIES

Field inspections were performed by Harris & Associates Senior Asset Management/GIS Technician, Paul Muse. Paul is skilled in pavement management systems, public works inspection, and working with the public. He has been trained in MTC method of inspections and has performed field pavement condition surveying on various MTC PMP and PTAP projects. Paul's range of projects includes large Cities/Counties to small Cities.

5% resurvey was performed by Marissa Baclig (Assistant Project Manager). Marissa is an MTC certified inspector and has experience in performing field condition surveys and inspections of the existing pavement structures. Quality assurance was performed by Vijay Pulijal. As a project manager, Vijay has managed over 100 PMP projects and has earned a reputation for his attention to detail and quality control.

6. QUALITY REPORTING PLAN

PCI's (Pavement Condition Index) were calculated for each street segment and for the entire network based on field inspections & recent maintenance update. The latest PCI data (2020) was also compared with the previously calculated PCI (could be based on inspection or based on M&R update). Also a report is prepared with the current PCI and any maintenance treatments done on any of the streets in between the inspections. This report also includes field notes/database modifications recommended by the inspector. Please refer to the *Last Inspected PCI and M&R*.

The inspection results have been entered on the Agency's Streetsaver program, PCIs calculated and the results will be made available to MTC post this.